SAN FRANCISCO DEPARTMENT OF BUILDING INSPECTION
OFFICIAL COPY

Vol 3

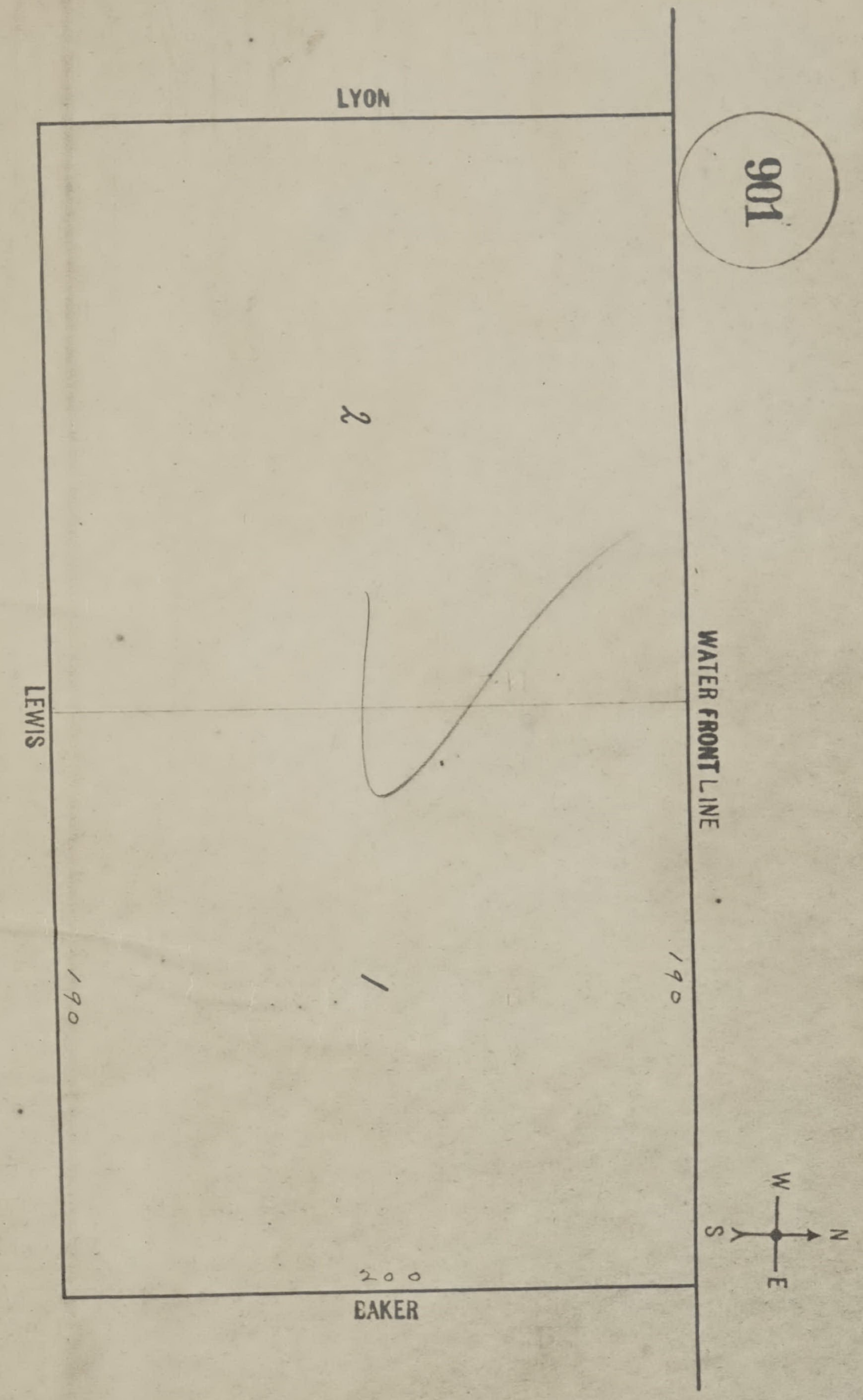
LYON
901
2
LEWIS
WATER FRONT LINE
190
190
1
200
BAKER
W
N
S
E

SAN FRANCISCO DBI DEPARTMENT OF BUILDING INSPECTION
OFFICIAL COPY


BAKER
902
WATER FRONT LINE
381.3
LEWIS
381.3
200
BRODERICK
N
E
S
W

SAN FRANCISCO DEPARTMENT OF BUILDING INSPECTION
OFFICIAL COPY


903
BRODERICK
200
LEWIS
388 1/2
WATER FRONT LINE
388 1/2
DIVISADERO
201
W
N
S
E

SAN FRANCISCO DEPARTMENT OF BUILDING INSPECTION
OFFICIAL COPY


904
DIVISADERO
200
LEWIS
388 1/2
WATER FRONT LINE
388 1/2
SCOTT
200
N
S
E
W

SAN FRANCISCO DEPARTMENT OF BUILDING INSPECTION
OFFICIAL COPY

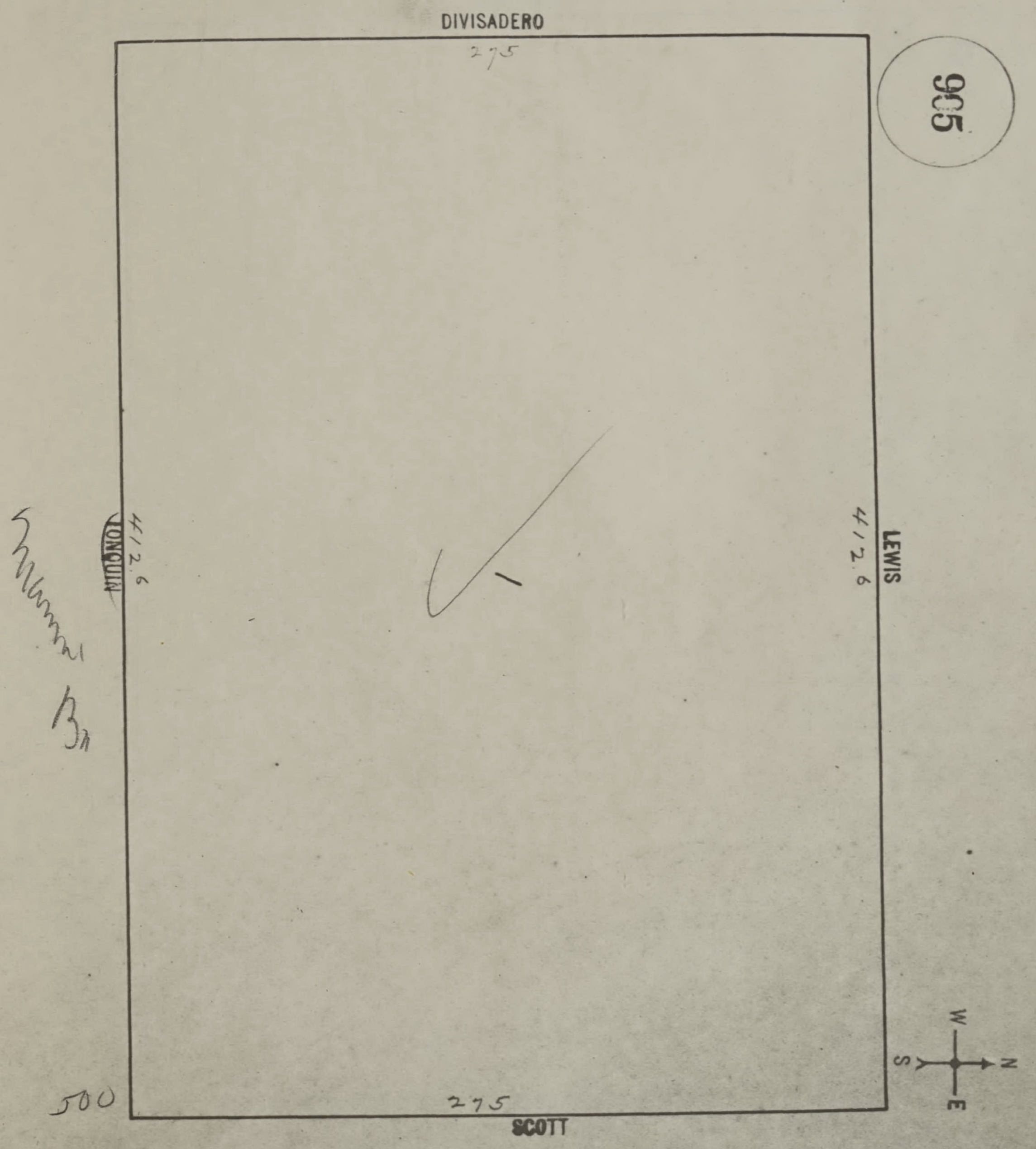
905
DIVISADERO
275
JONQUIN
412.6
LEWIS
412.6
500
275
SCOTT
W
N
S
E

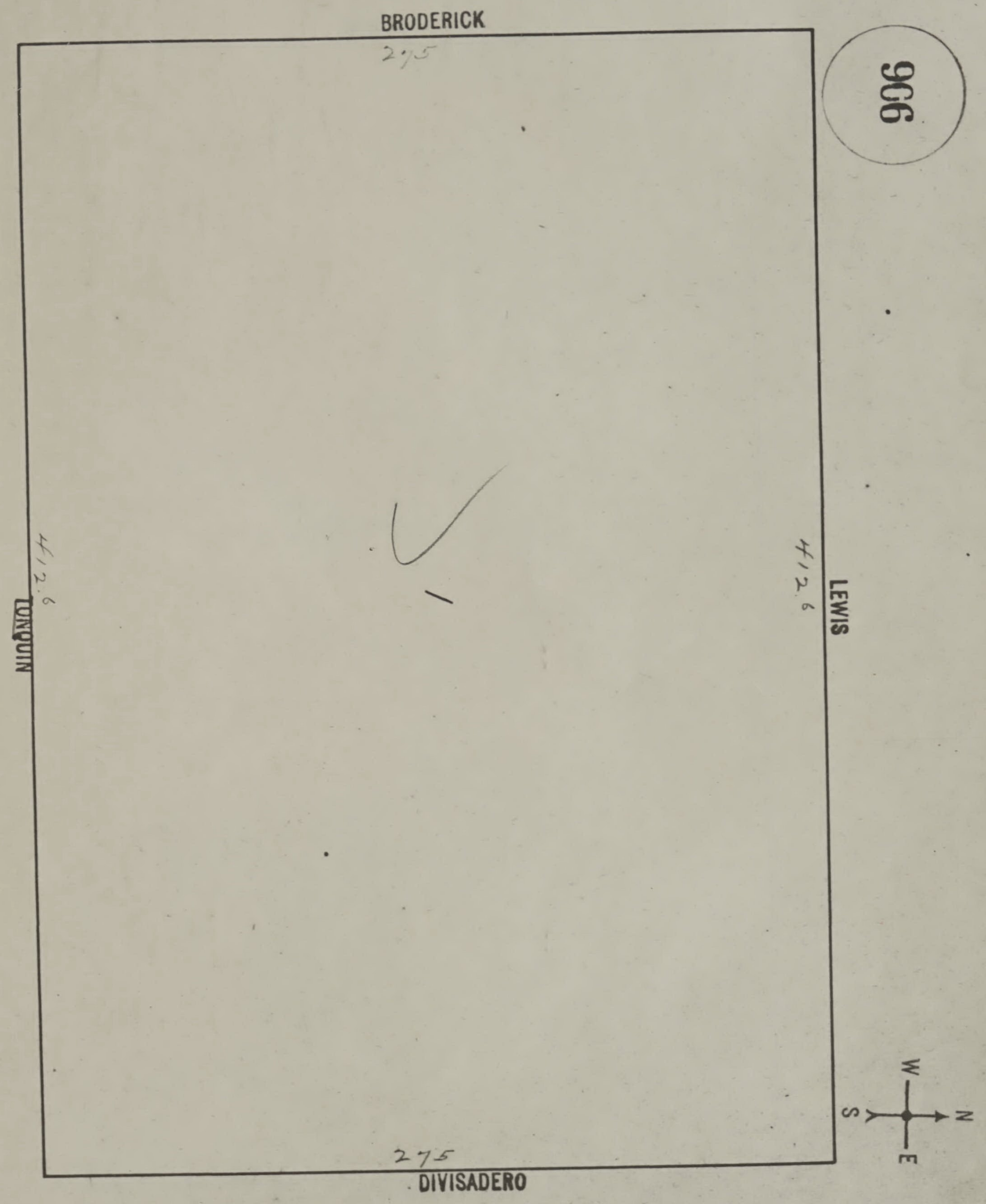
966
BRODERICK
275
TONQUIN
412 6
LEWIS
412 6
275
DIVISADERO
W
N
S
E

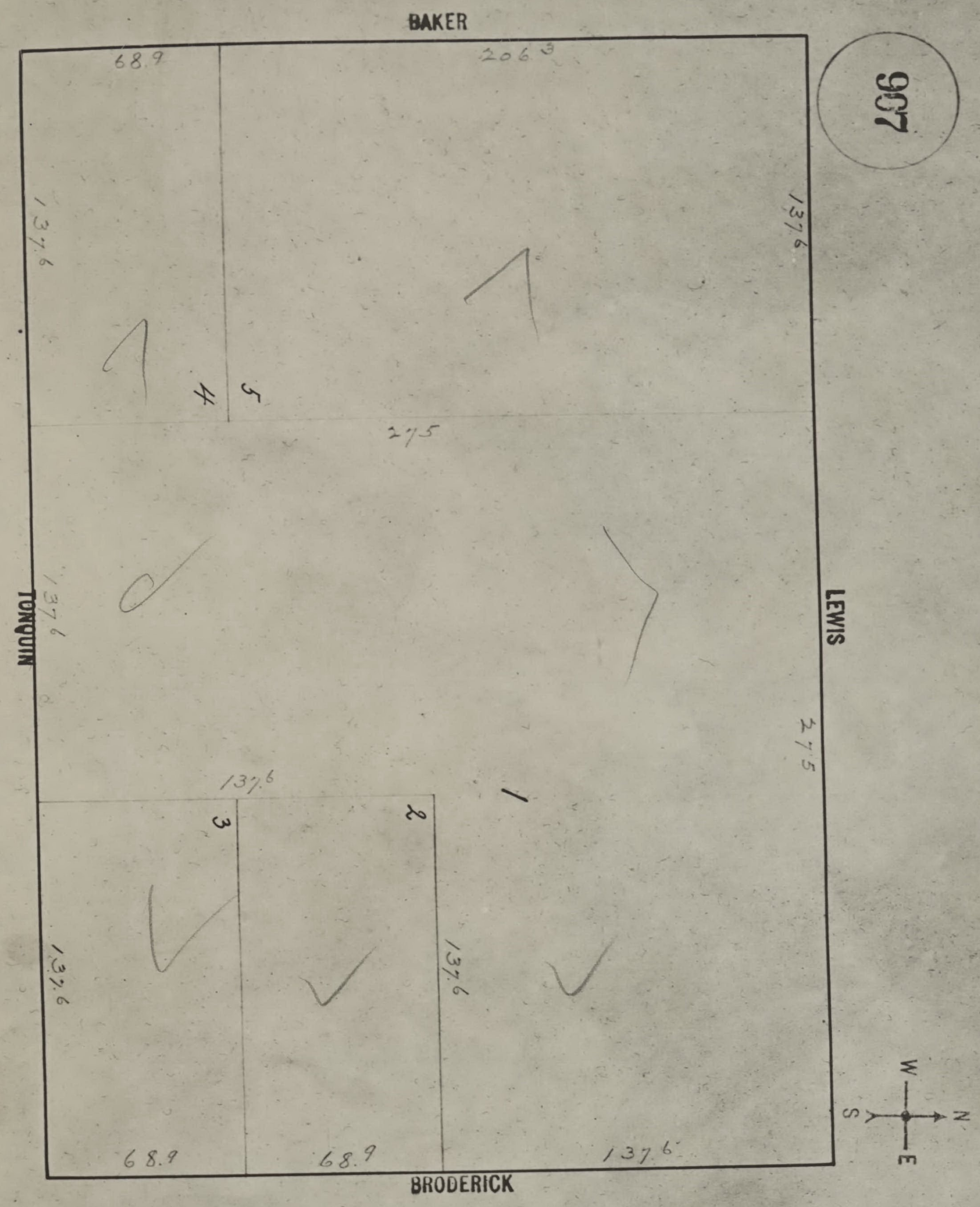
907
BAKER
BRODERICK
LEWIS
TONQUIN
68.9
206.3
137.6
275
1
2
3
4
5
W
N
S
E

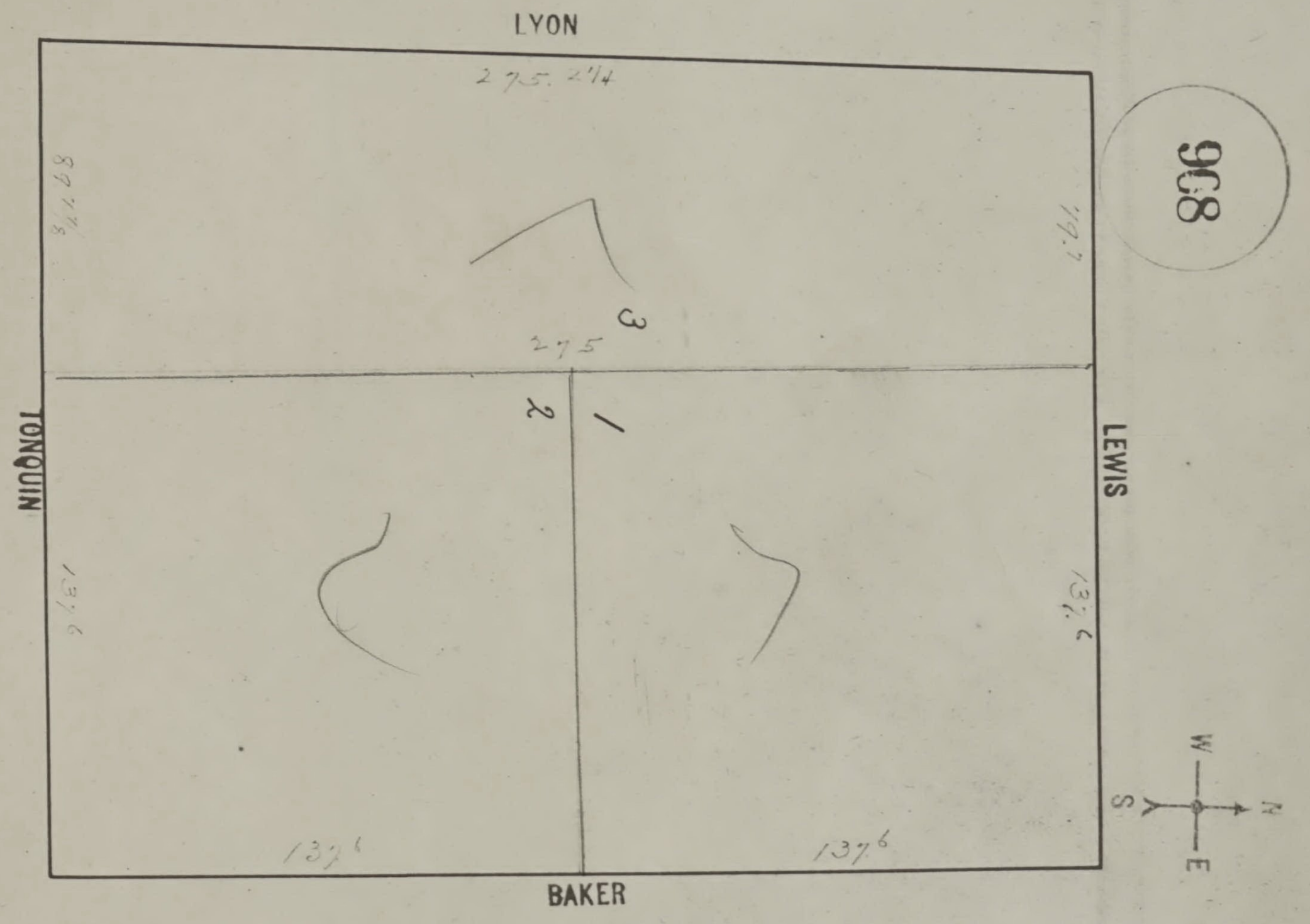
LYON
275. 2¼
908
79.7
3
275
2
1
TONQUIN
LEWIS
137.6
137.6
137⁶
137⁶
BAKER
W
N
S
E

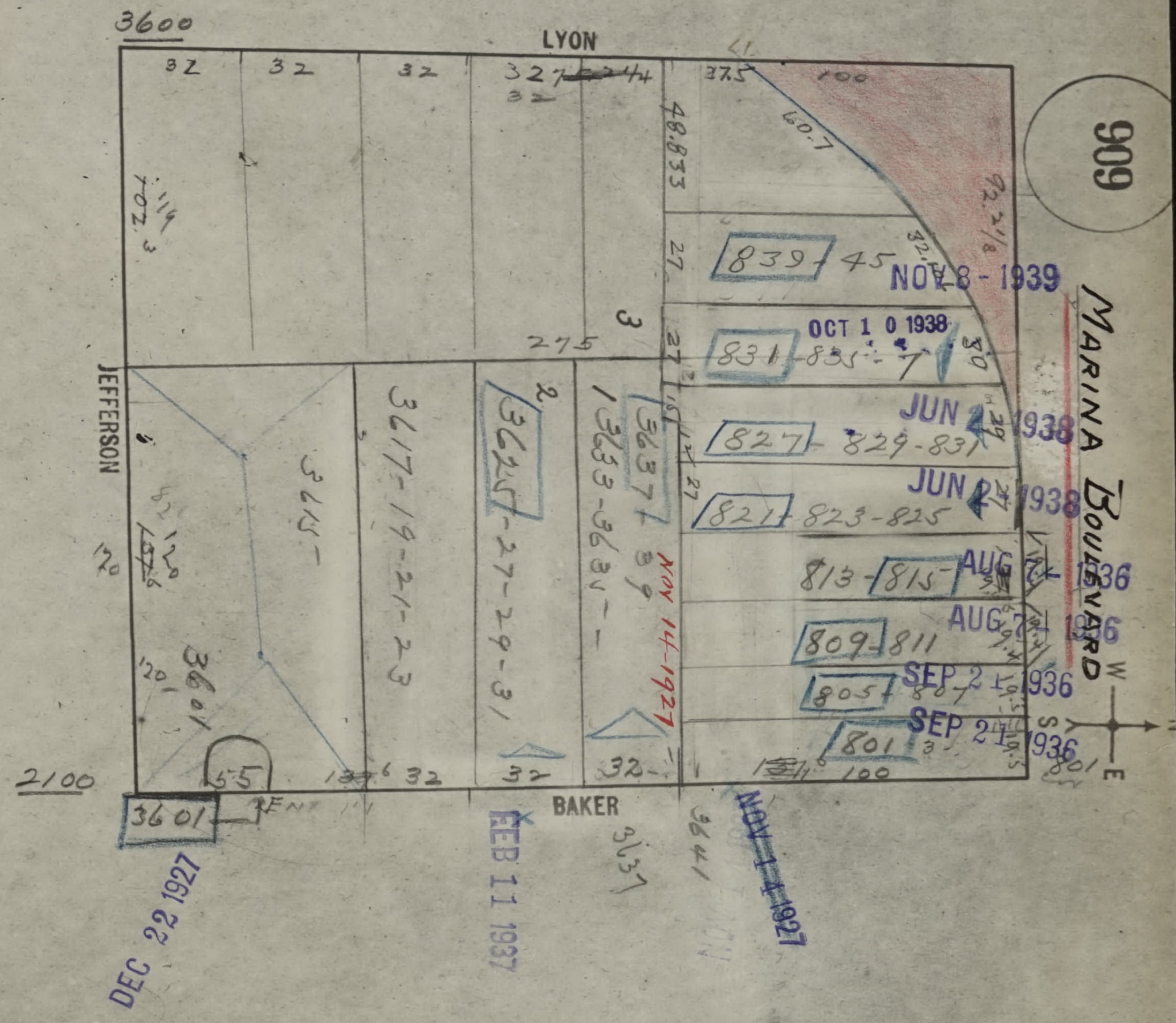
909
3600
LYON
JEFFERSON
BAKER
MARINA BOULEVARD
2100
W
S
E
32
32
32
32
~~44~~
37.5
100
60.7
92.2 1/8
48.833
27
275
3
2
1
839-45
831-835-7
827-829-831
821-823-825
813-815
809-811
805-807
801
3601
3615
3617-19-21-23
3625-27-29-31
3633-3635
3637-39
3637
3641
120
55
100
NOV 8 - 1939
OCT 1 0 1938
JUN 2 1938
JUN 2 1938
AUG 7 1936
AUG 7 1936
SEP 2 1936
SEP 21 1936
NOV 14-1927
DEC 22 1927
FEB 11 1937
NOV 14 1927

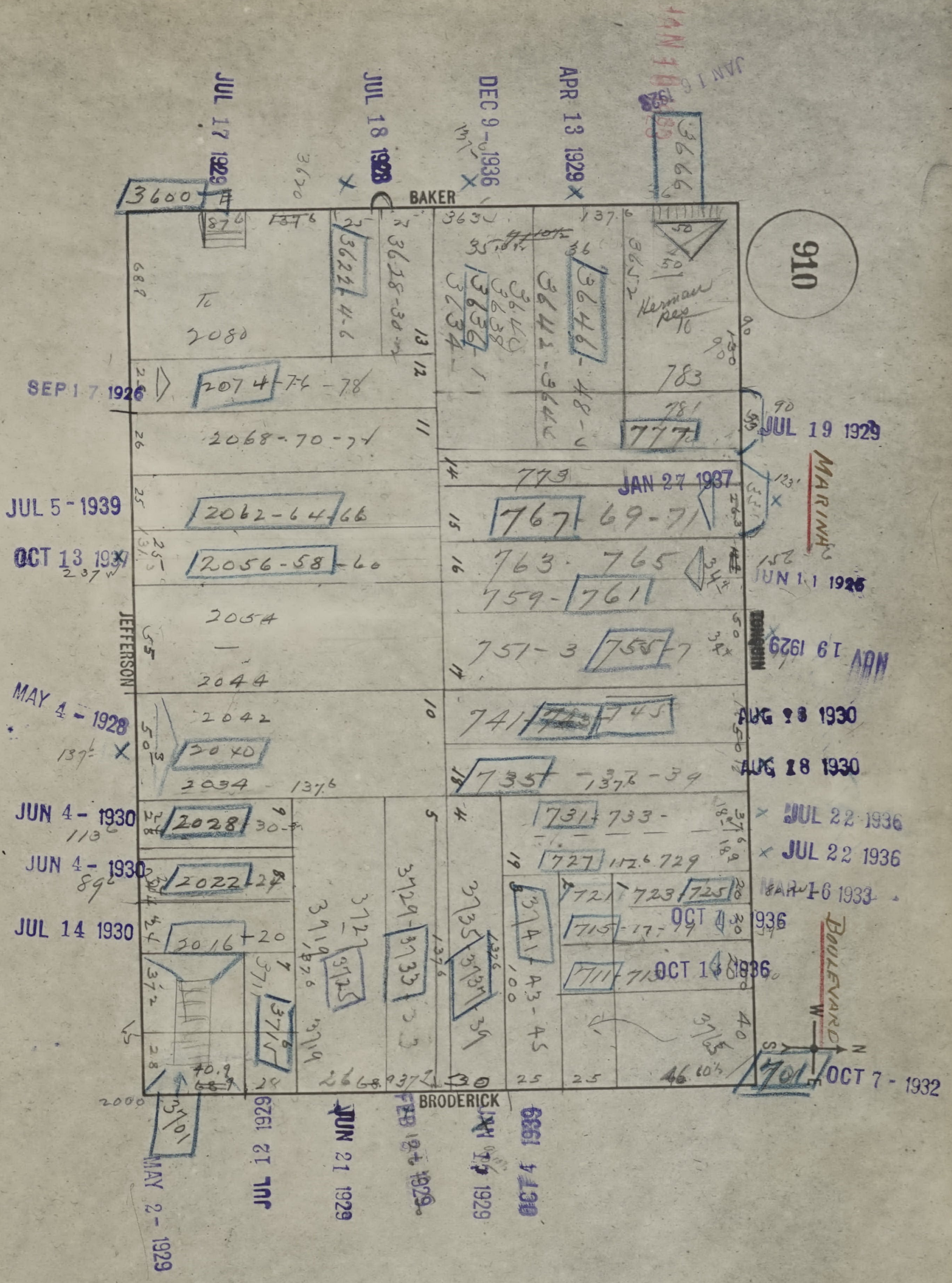
910
BAKER
JEFFERSON
BRODERICK
MARINA
BOULEVARD
3600
3622
3618-30
3636
3648
3666
2074-76-78
2068-70-74
2062-64-66
2056-58-60
2054
2044
2042
2040
2034
2028
2022-24
2016-20
3701
3711
3719
3725
3729
3733
3735
3739
3741
783
777
779
767
69-71
763
765
759-761
757-3
755-7
741
743
745
735
737-39
731
733
727
729
723
725
721
715
717-19
711
713
701
JUL 17 1929
JUL 18 1929
DEC 9 1936
APR 13 1929
JAN 16 1929
SEP 17 1926
JUL 5 1939
OCT 13 1939
MAY 4 1928
JUN 4 1930
JUN 4 1930
JUL 14 1930
MAY 2 1929
JUL 12 1929
JUN 21 1929
FEB 18 1929
JAN 17 1929
JUL 4 1930
JUL 19 1929
JAN 27 1937
JUN 11 1926
NOV 19 1929
AUG 18 1930
AUG 18 1930
JUL 22 1936
JUL 22 1936
MAR 16 1933
OCT 14 1936
OCT 14 1936
OCT 7 1932

SAN FRANCISCO DEPARTMENT OF BUILDING INSPECTION
OFFICIAL COPY

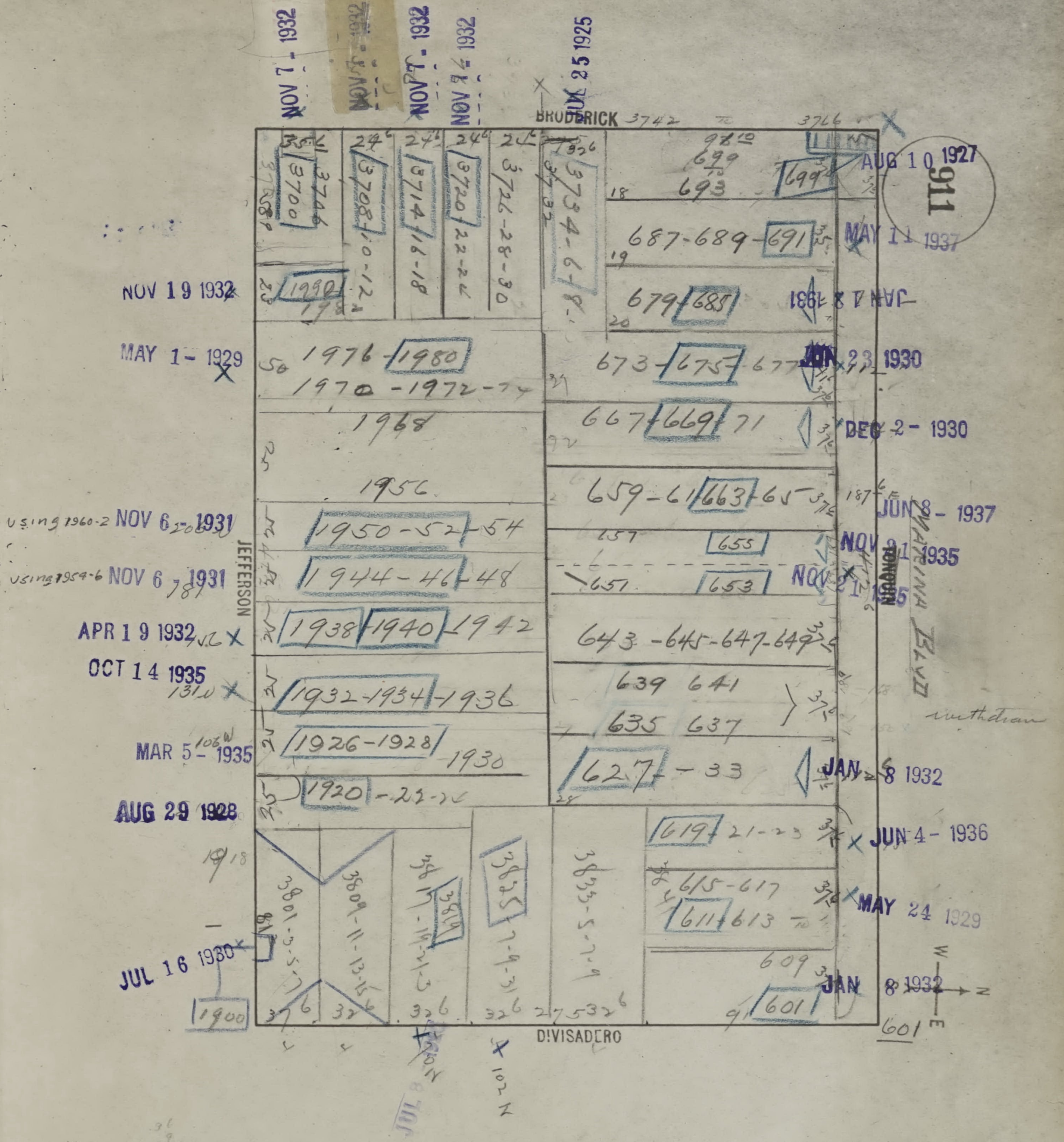
911
BRODERICK
JEFFERSON
DIVISADERO
MARINA BLVD
NOV 7 - 1932
NOV 7 - 1932
NOV 7 - 1932
NOV 7 - 1932
JUL 25 1925
AUG 10 1927
MAY 11 1937
JAN 7 8 1931
JUN 23 1930
DEC 2 - 1930
JUN 8 - 1937
NOV 21 1935
NOV 21 1935
JAN 8 1932
JUN 4 - 1936
MAY 24 1929
JAN 8 1932
NOV 19 1932
MAY 1 - 1929
using 1960-2 NOV 6 1931
using 1954-6 NOV 6 1931
APR 19 1932
OCT 14 1935
MAR 5 - 1935
AUG 29 1928
JUL 16 1930
3700
3706
3708
3714
3720
3726-28-30
3734
1990
1976
1980
1970-1972-74
1968
1956
1950-52-54
1944-46-48
1938
1940
1942
1932-1934-1936
1926-1928
1930
1920-22-26
1900
3801
3809-11-13-15
3825
3833-5-7-9
699
693
687-689
691
679
685
673
675
677
667
669
71
659-61
663
65
655
651
653
643-645-647-649
639 641
635 637
627-33
619-21-23
615-617
611 613
609
601
N
E
W

JUN 22 1931

MAY 21 1926

APR 13 1928

APR 9 - 1930

OCT 19 1939

OCT 17 1933

SEP 1 - 1927

MAY 21 1926

MAR 19 1931

SEP 27 1927

SEP 2 1927

Bp pt 163266

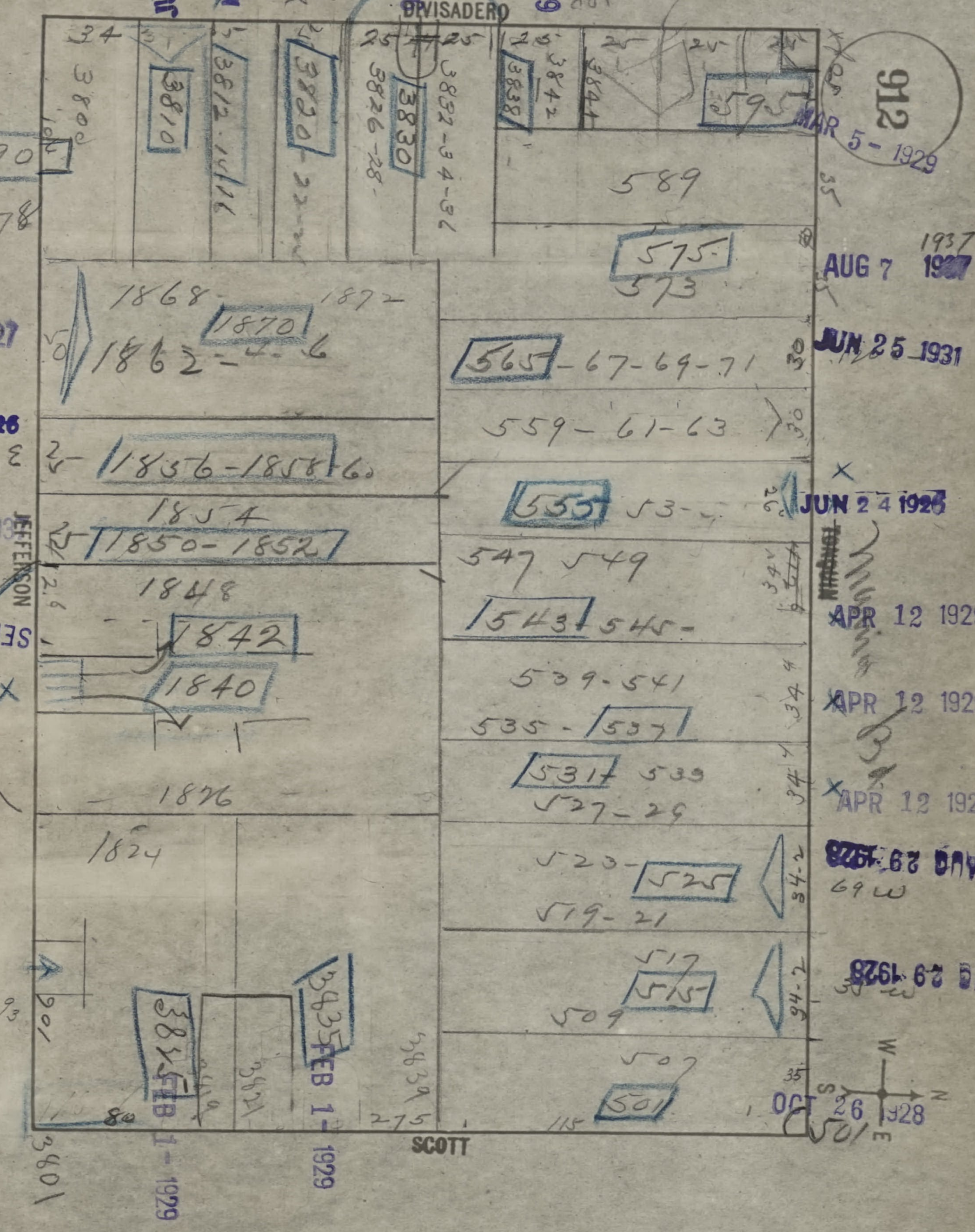
DIVISADERO
JEFFERSON
SCOTT
912
34
3800
3810
3812-14-16
3820-22-24
25
3826-28
3830
3832-34-36
3838
3842
3844
001
595
589
575
573
1890
1878
1868
1870
1872
1862-64-66
1856-1858-60
1854
1850-1852
1848
1842
1840
1876
1824
565-67-69-71
559-61-63
555
553
547 549
543 545
539-541
535-537
531 533
527-29
523-525
519-21
517
515
509
507
501
3801
93
901
80
3845
3847
3849
3835
3839
275
115
35
30
34.4
34.2
W
S
N
E

MAR 5 - 1929

1937 AUG 7 1937

JUN 25 1931

JUN 24 1926

APR 12 1929

APR 12 1929

APR 12 1929

AUG 29 1928

AUG 29 1928

FEB 1 - 1929

FEB 1 - 1929

OCT 26 1928

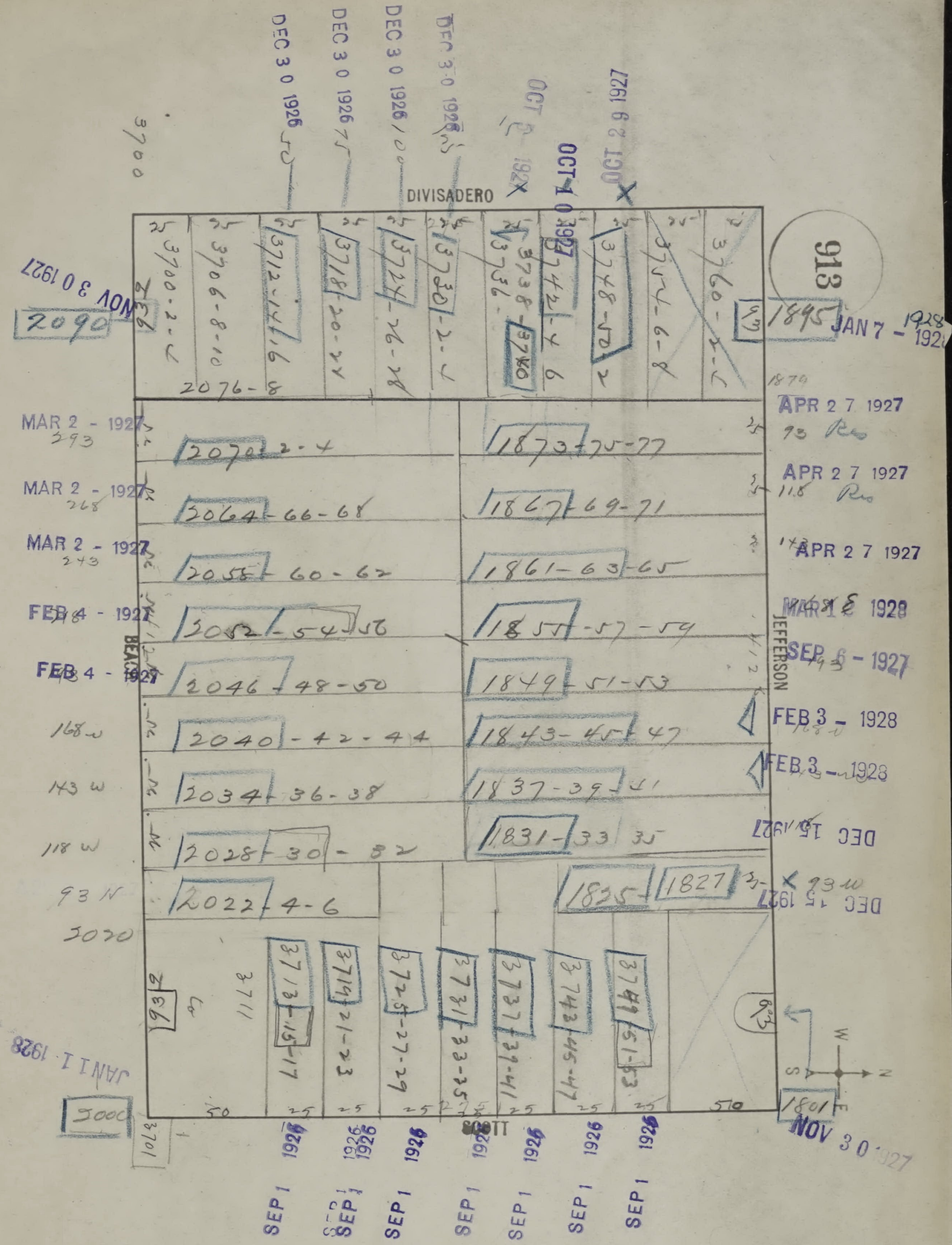
913
DIVISADERO
BEACH
JEFFERSON
SCOTT
3700
3700-2-4
3706-8-10
3712-14-16
3718-20-22
3724-26-28
3730-2-4
3736-3738-3740
3742-4-6
3748-50-2
3754-6-8
3760-2-4
2076-8
2090
1895
2070-2-4
2064-66-68
2058-60-62
2052-54-56
2046-48-50
2040-42-44
2034-36-38
2028-30-32
2022-4-6
1873-75-77
1867-69-71
1861-63-65
1855-57-59
1849-51-53
1843-45-47
1837-39-41
1831-33-35
1835
1827
3713-15-17
3719-21-23
3725-27-29
3731-33-35
3737-39-41
3743-45-47
3749-51-53
3711
3701
3000
1801
DEC 30 1926
OCT 10 1927
OCT 29 1927
NOV 30 1927
JAN 7 - 1928
MAR 2 - 1927
FEB 4 - 1927
APR 27 1927
MAR 1 1928
SEP 6 - 1927
FEB 3 - 1928
DEC 15 1927
JAN 11 1928
NOV 30 1927
SEP 1 1926
W
S
N
E

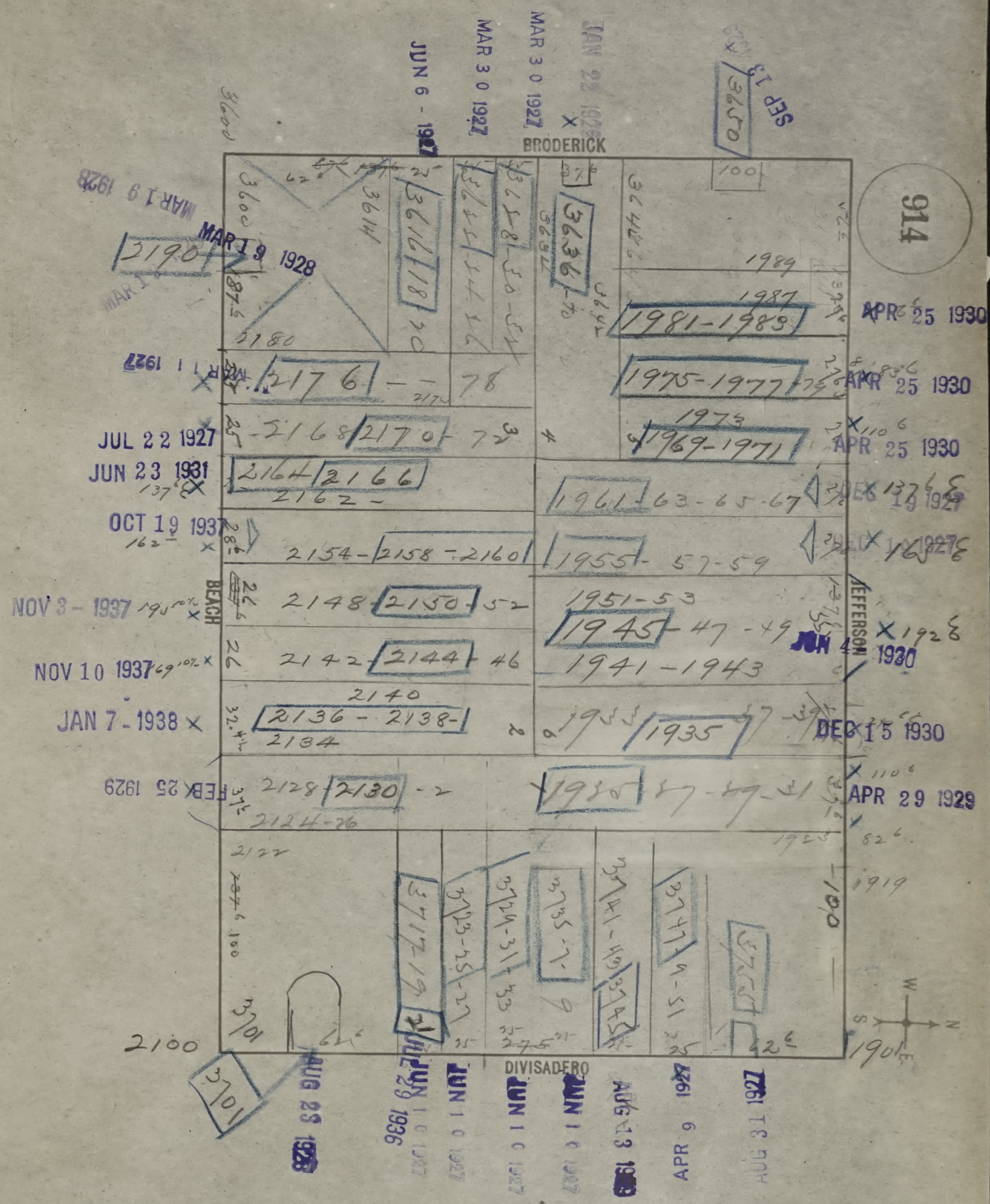
914
BRODERICK
DIVISADERO
BEACH
JEFFERSON
3600
3614
3616-18-20
3636
3650
2190
2176-78
2168-2170-72
2164-2166
2154-2158-2160
2148-2150-52
2142-2144-46
2140
2136-2138
2134
2128-2130-2
2124-26
2122
1981-1983
1975-1977
1969-1971
1961-63-65-67
1955-57-59
1951-53
1945-47-49
1941-1943
1933-1935
1925-27-29-31
1919
1901
3701
3717-19
3723-25-27
3729-31-33
3735-7-9
3741-49
3747-49-51
3757
2100
MAR 19 1928
JUL 22 1927
JUN 23 1931
OCT 19 1937
NOV 3 - 1937
NOV 10 1937
JAN 7 - 1938
FEB 25 1929
JUN 6 - 1927
MAR 30 1927
JAN 28 1927
SEP 13 1927
APR 25 1930
DEC 15 1930
APR 29 1929
JUN 4 1930
AUG 23 1928
JUL 29 1936
JUN 10 1927
AUG 13 1928
APR 9 1927
AUG 31 1927

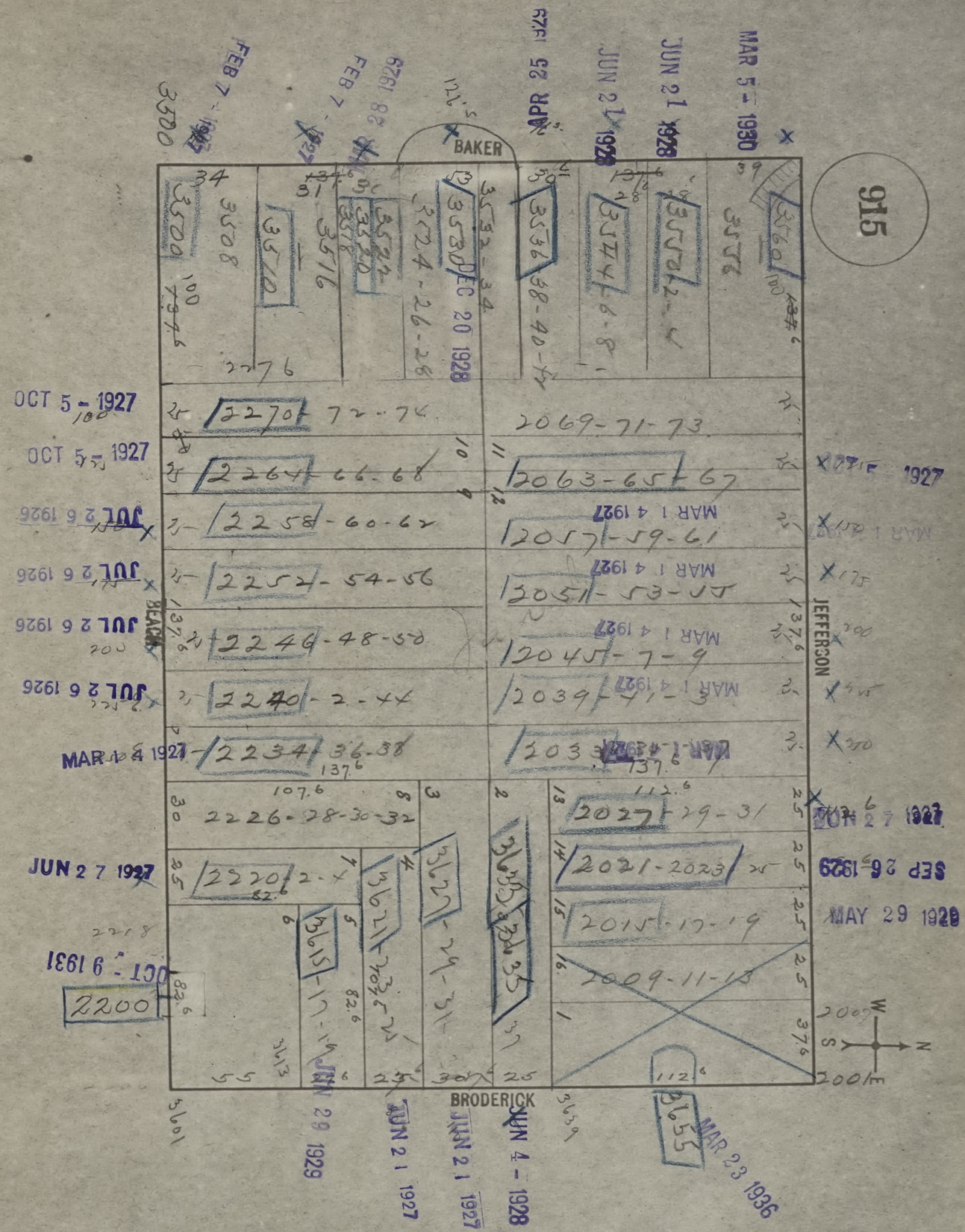
915
BAKER
BEACH
JEFFERSON
BRODERICK
3500
3508
3510
3516
3520
3522
3530
3532-34
3536
3538-40
3554
3556
3560
3576
2270
2264
2258
2252
2246
2240
2234
2226-28-30-32
2220
2200
2069-71-73
2063-65-67
2057-59-61
2051-53-55
2045-7-9
2039-41-3
2033
2027-29-31
2021-2023
2015-17-19
2009-11-13
3615-17-19
3621
3627-29-31
3633-35
3655
FEB 7 - 1927
FEB 28 1929
APR 25 1929
JUN 21 1928
JUN 21 1928
MAR 5 - 1930
DEC 20 1928
OCT 5 - 1927
OCT 5 - 1927
JUL 26 1926
JUL 26 1926
JUL 26 1926
JUL 26 1926
MAR 14 1927
MAR 14 1927
MAR 14 1927
MAR 14 1927
MAR 14 1927
JUN 27 1927
JUN 27 1927
SEP 26 1929
MAY 29 1928
OCT 9 1931
JUN 29 1929
JUN 21 1927
JUN 21 1927
JUN 4 - 1928
MAR 23 1936
137.6
112.6
107.6
82.6
W
S
N
E

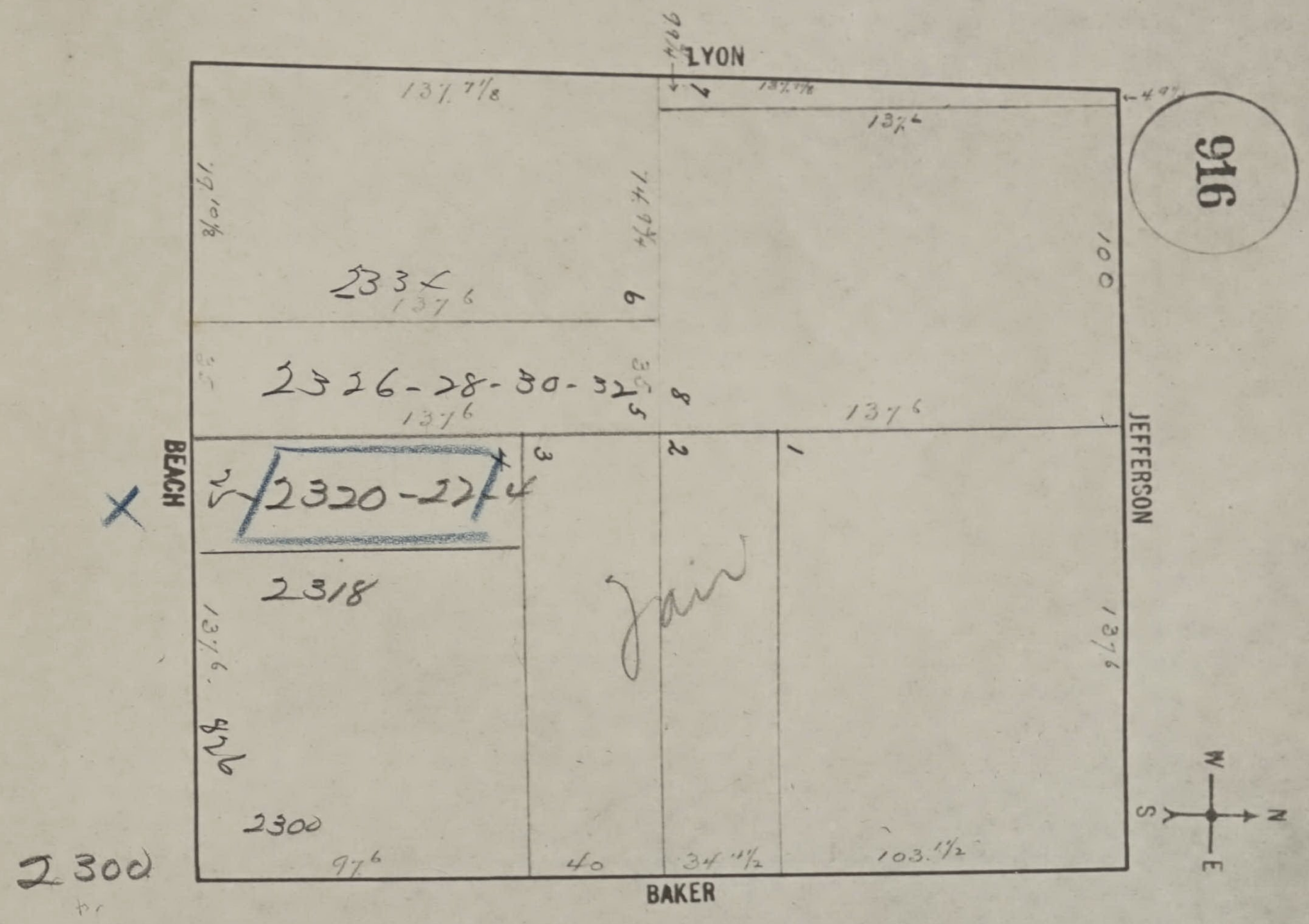
916
LYON
BEACH
JEFFERSON
BAKER
N
S
E
W
2334
2326-28-30-32
2320-22
2318
2300
2300
137 7/8
137 7/8
137 6
137 6
137 6
137 6
137 6
97 6
40
34 4 1/2
103 1/2
100
74 9 3/4
97 10 1/2
9
8
3
2
1
Jain

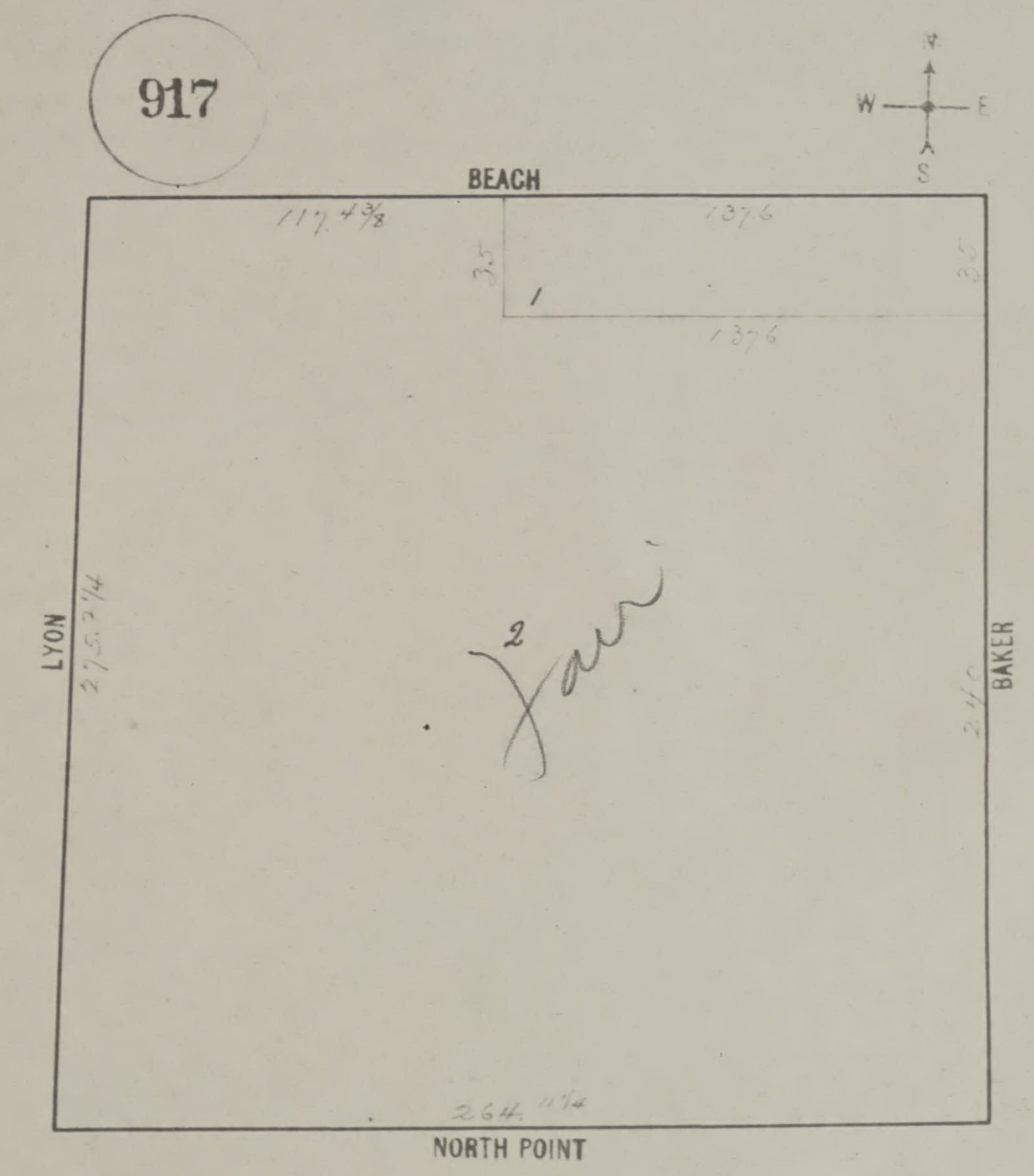
917
N
W
E
S
BEACH
117 4/8
137.6
35
1
35
137.6
LYON
275 2/4
2
Fair
BAKER
240
264 11/4
NORTH POINT

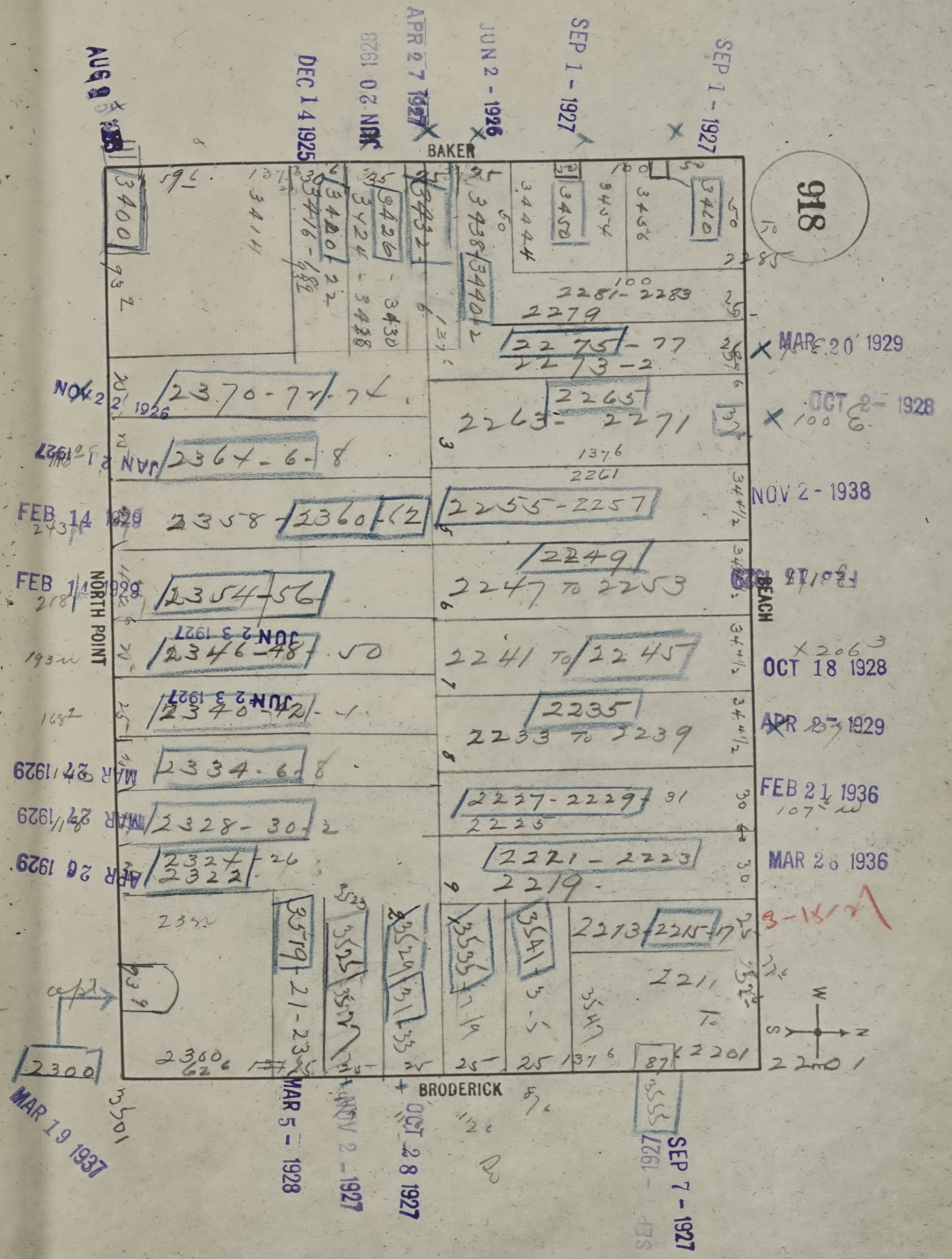
918
BAKER
BEACH
NORTH POINT
BRODERICK
AUG 9 1926
DEC 14 1925
NOV 20 1928
APR 27 1927
JUN 2 - 1926
SEP 1 - 1927
SEP 1 - 1927
3400
3414
3416 - 3420
3424 - 3426
3432
3438 - 3440
3444
3450
3454
3458
3460
2285
2281 - 2283
2279
2275 - 77
2273 - 2
2265
2263 - 2271
2261
2255 - 2257
2249
2247 TO 2253
2241 TO 2245
2235
2233 TO 2239
2227 - 2229
2225
2221 - 2223
2219
2213 - 2215 - 17
2211 TO 2201
MAR 20 1929
OCT 2 - 1928
NOV 2 - 1938
FEB 18 1929
OCT 18 1928
APR 23 1929
FEB 21 1936
MAR 26 1936
3-15
NOV 22 1926
2370 - 72 - 74
JAN 21 1927
2364 - 6 - 8
FEB 14 1929
2358 - 2360 - 62
FEB 1 1929
2354 - 56
JUN 23 1927
2346 - 48 - 50
JUN 23 1927
2340 - 42 - 4
MAR 27 1929
2334 - 6 - 8
MAR 27 1929
2328 - 30 - 2
APR 26 1929
2324
2322
2332
3579
3565
3569
3555
3541
3547
3501
2300
2360
MAR 19 1937
MAR 5 - 1928
NOV 2 - 1927
OCT 28 1927
SEP 7 - 1927
3555
W
S
N
2201

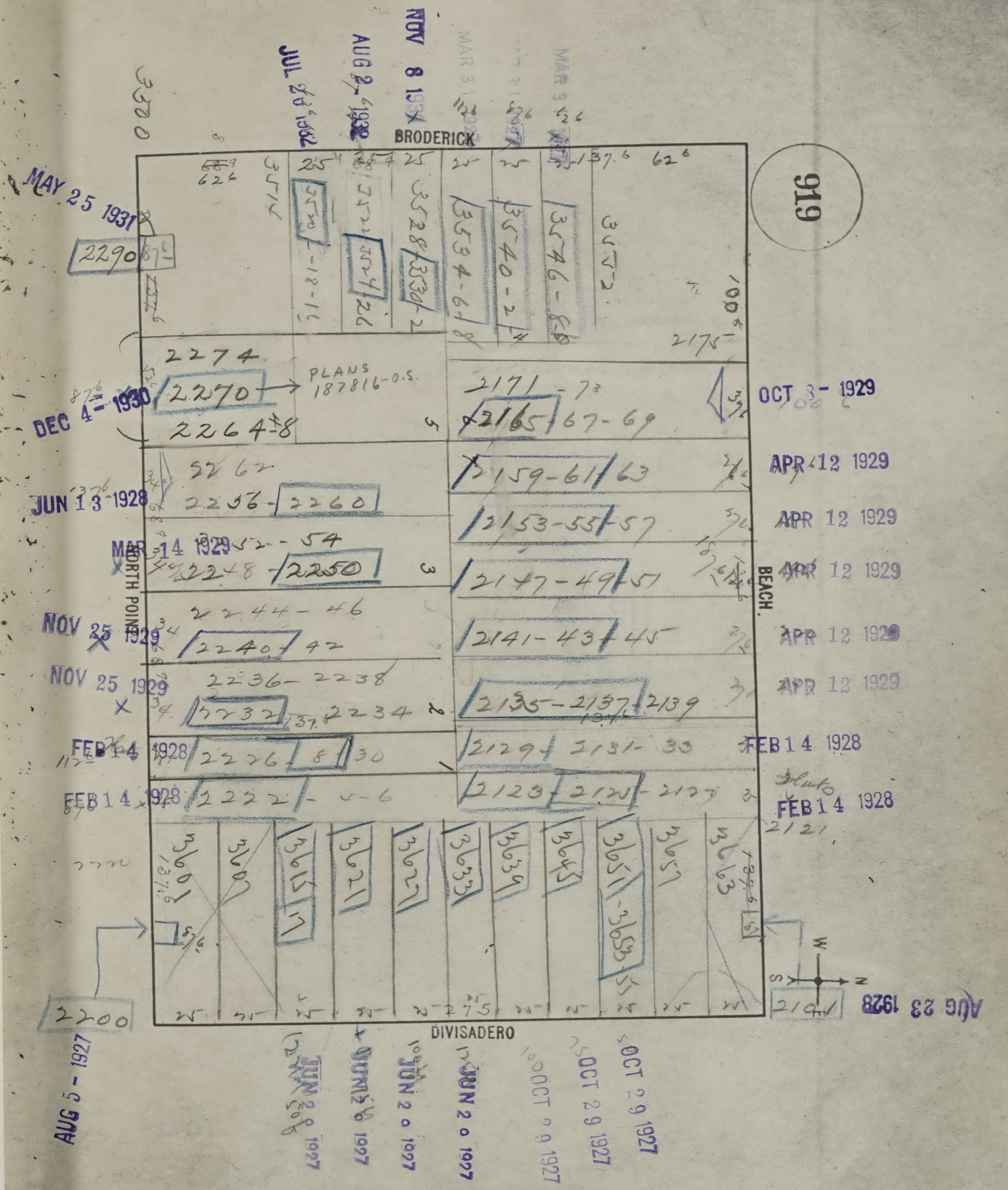
919
BRODERICK
NORTH POINT
BEACH
DIVISADERO
3500
MAY 25 1931
2290
2274
2270
2264-8
PLANS 187816-O.S.
DEC 4 1930
2260
2256
JUN 13 1928
2252-54
2250
2248
MAR 14 1929
2244-46
2240
42
NOV 25 1929
2236-2238
2232
2234
NOV 25 1929
2226
28
30
FEB 14 1928
2222
4-6
FEB 14 1928
2200
AUG 5 - 1927
3514
3520
3524
3528
3530
3534-6-8
3540-2
3546-50
3552
JUL 26 1932
AUG 2 1932
NOV 8 1932
MAR 31 1926
2175
2171-73
2165
67-69
OCT 3 1929
2159-61
63
APR 12 1929
2153-55
57
APR 12 1929
2147-49
51
APR 12 1929
2141-43
45
APR 12 1929
2135-2137
2139
APR 12 1929
2129
2131-33
FEB 14 1928
2123
2125
2127
FEB 14 1928
2121
3601
3607
3615
17
3621
3627
3633
3639
3645
3651-3653-55
3657
3663
2101
AUG 23 1928
JUN 28 1927
JUN 2 6 1927
JUN 20 1927
JUN 20 1927
OCT 29 1927
OCT 29 1927
OCT 29 1927
W
S
N

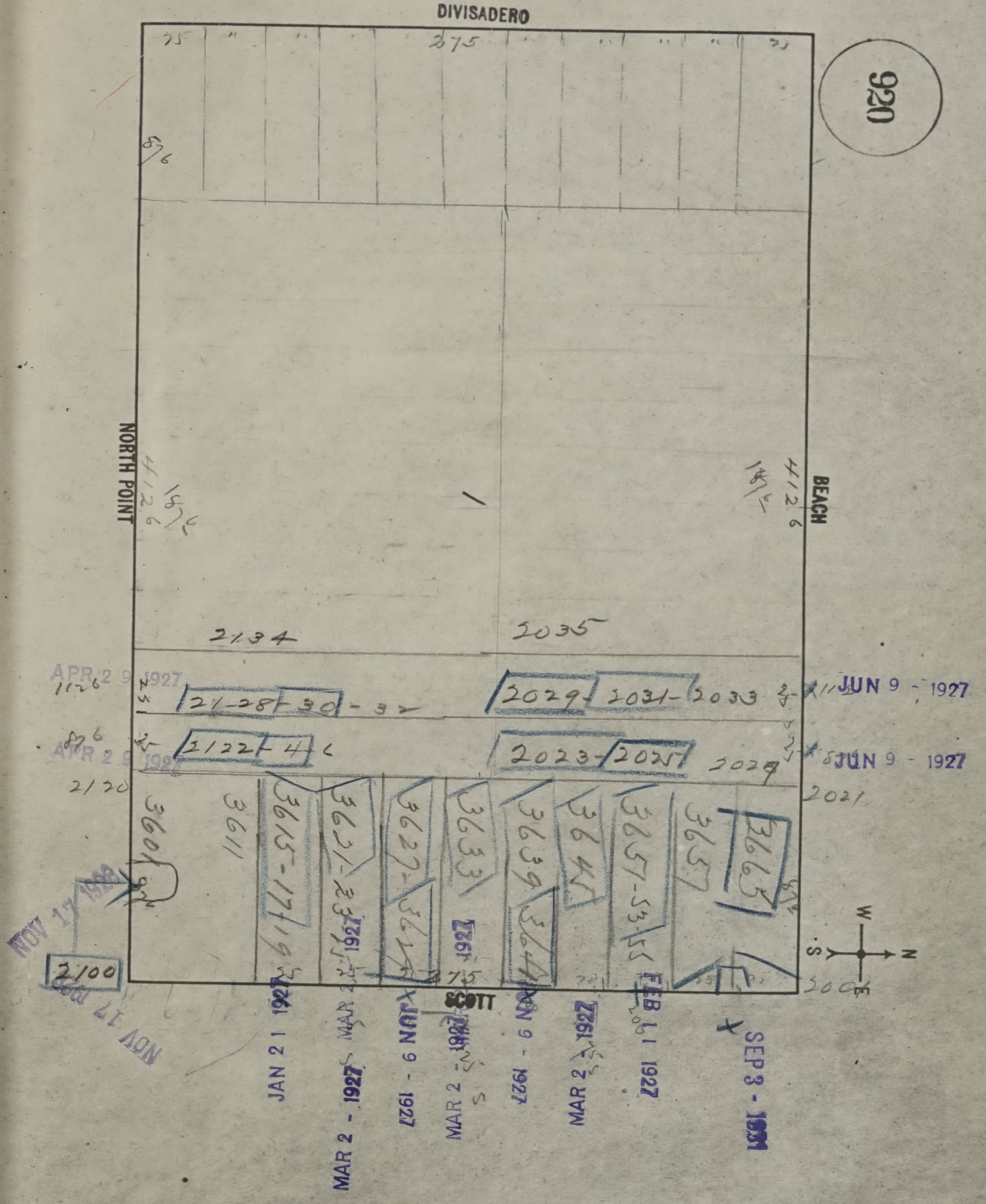
920
DIVISADERO
NORTH POINT
BEACH
SCOTT
275
2134
2035
2128-30-32
2029
2031-2033
2122-4-6
2023-2025
2027
2021
2120
2100
3601
3611
3615-17-19
3621-23
3627
3633
3639
3645
3651-53-55
3657
3665
APR 29 1927
JUN 9 1927
JAN 21 1927
MAR 2 1927
NOV 9 1927
FEB 1 1927
SEP 3 1931
NOV 17 1928

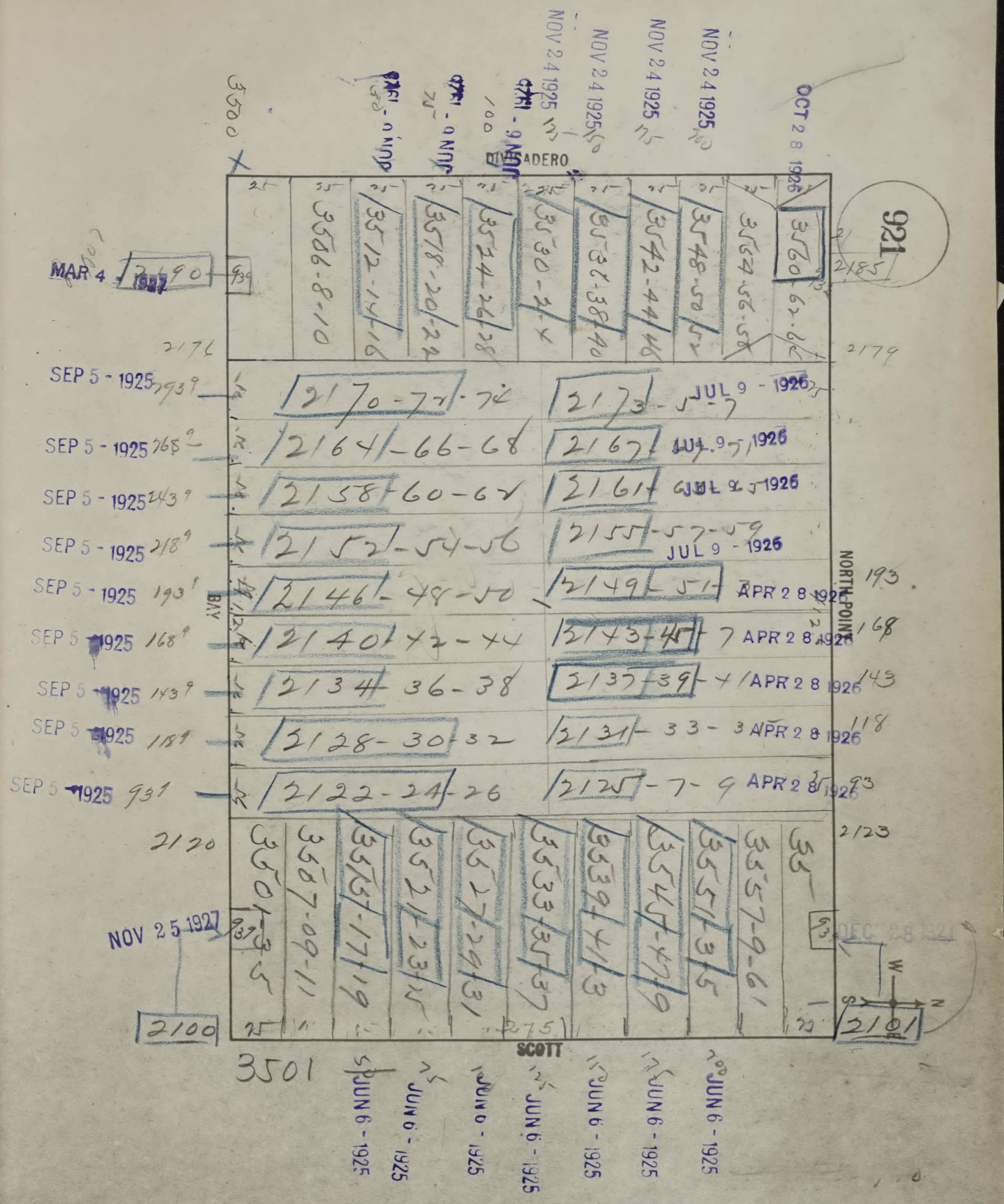
921
DIVISADERO
SCOTT
BAY
NORTH POINT
W
N
3500
3506-8-10
3512-14-16
3518-20-22
3524-26-28
3530-32-34
3536-38-40
3542-44-46
3548-50-52
3554-56-58
3560-62-64
2485
2179
2176
MAR 4 1927
2190
2170-72-74
2173
JUL 9 - 1926
2164-66-68
2167
2158-60-62
2161
2152-54-56
2155-57-59
2146-48-50
2149-51
APR 28 1926
2140-42-44
2143-45-47
2134-36-38
2137-39-41
2128-30-32
2131-33-35
2122-24-26
2125-7-9
SEP 5 - 1925
2120
2123
2100
2101
NOV 25 1927
3501
3501-3-5
3507-09-11
3513-15-17-19
3521-23-25
3527-29-31
3533-35-37
3539-41-43
3545-47-49
3551-53-55
3557-9-61
JUN 6 - 1925
NOV 24 1925
OCT 28 1926
DEC 28 1927

SAN FRANCISCO DEPARTMENT OF BUILDING INSPECTION
OFFICIAL COPY

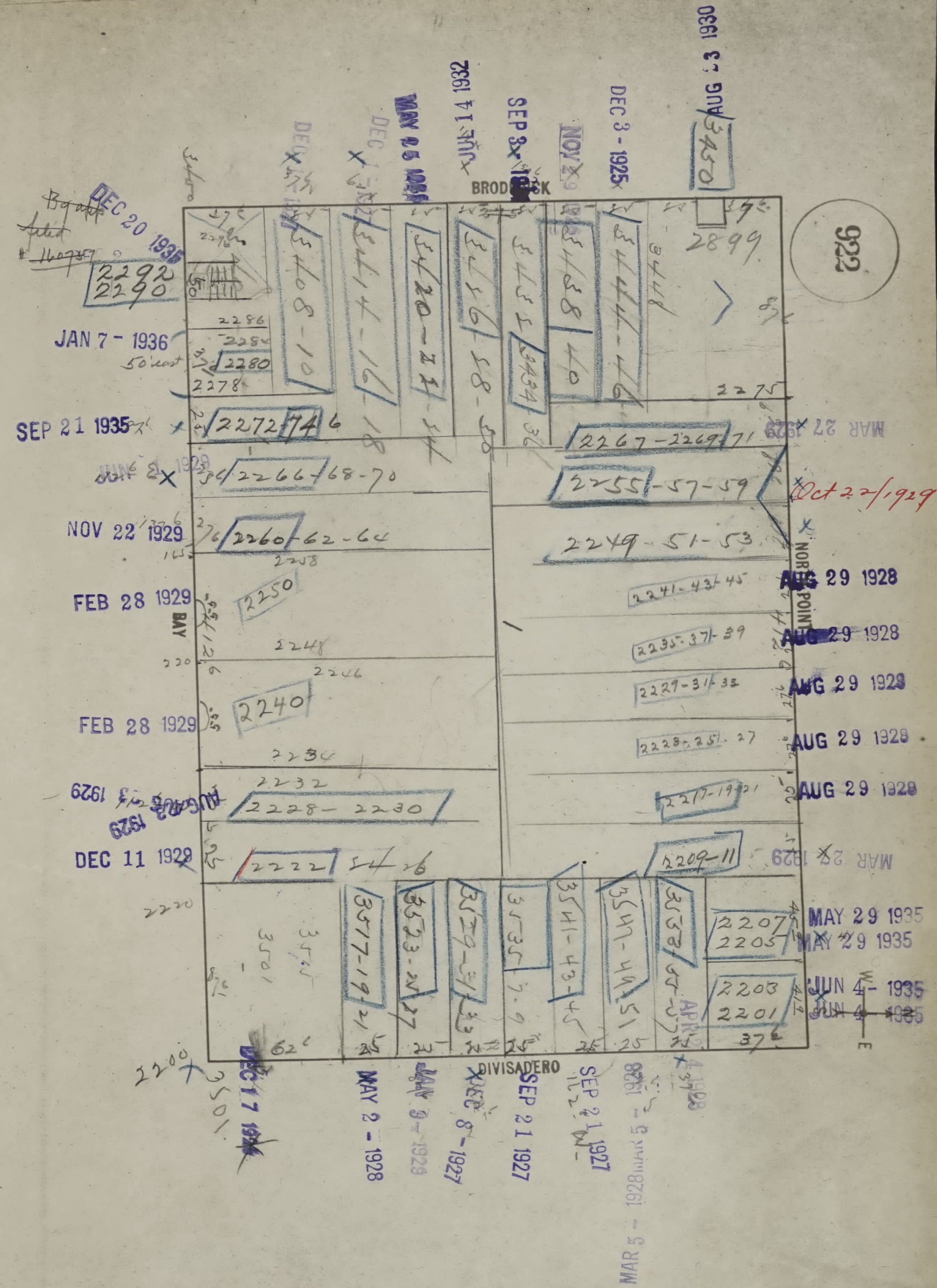
922
BRODERICK
NORTH POINT
DIVISADERO
BAY
2292
2290
2286
2284
2280
2278
2272-74-76
2266-68-70
2260-62-64
2258
2250
2248
2246
2240
2234
2232
2228-2230
2222-24-26
2220
2200
3501
3408-10
3414-16-18
3420-22-24
3426-28-30
3432-34-36
3438-40
3444-46
3450
2899
2275
2267-2269-71
2255-57-59
2249-51-53
2241-43-45
2235-37-39
2229-31-33
2223-25-27
2217-19-21
2209-11
2207
2205
2203
2201
3517-19-21
3523-25-27
3529-31-33
3535-37-39
3541-43-45
3547-49-51
3553-55-57
DEC 20 1935
JAN 7 - 1936
SEP 21 1935
NOV 22 1929
FEB 28 1929
FEB 28 1929
AUG 23 1929
DEC 11 1929
MAY 25 1936
JUN 14 1932
SEP 8 1936
DEC 3 - 1925
AUG 23 1930
MAR 27 1929
Oct 22/1929
AUG 29 1928
AUG 29 1928
AUG 29 1928
AUG 29 1928
AUG 29 1928
MAR 27 1929
MAY 29 1935
MAY 29 1935
JUN 4 - 1935
JUN 4 - 1935
DEC 17 1934
MAY 2 - 1928
JUL 9 - 1929
DEC 8 - 1927
SEP 21 1927
SEP 21 1927
MAR 5 - 1928
N
E

SAN FRANCISCO DEPARTMENT OF BUILDING INSPECTION
OFFICIAL COPY

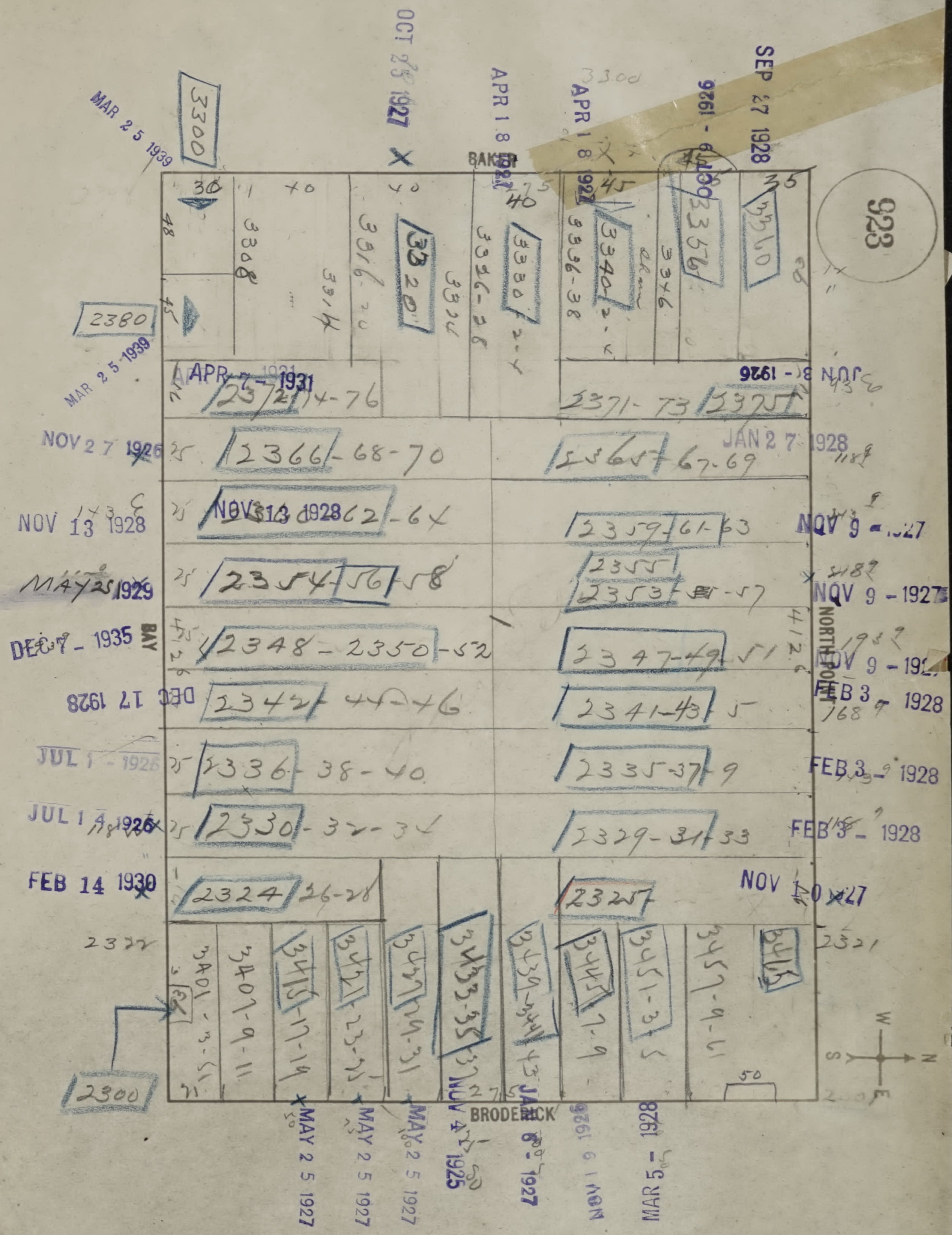
923
BAKER
BAY
NORTH POINT
BRODERICK
3300
2380
2300
2322
2321
3300
3308
3314
3316-20
3320
3324
3326-28
3330
3336-38
3340
3346
3356
3360
2372
74-76
2371-73
2375
2366-68-70
2365
67-69
2362-64
2359
61-63
2354
56
58
2355
2353
57
2348-2350-52
2347-49
51
2342
44-46
2341-43
5
2336-38-40
2335-37
9
2330-32-34
2329-31
33
2324
26-28
2325
3401-3-5
3407-9-11
3415-17-19
3421-23-25
3427-29-31
3433-35
37
3439-3441
43
3445-7-9
3451-3-5
3457-9-61
3465
50
W
S
N
E
MAR 25 1939
OCT 25 1927
APR 18 1927
APR 18 1927
JUN 3 - 1926
SEP 27 1928
APR 7 - 1931
NOV 27 1926
JAN 27 1928
NOV 13 1928
NOV 9 - 1927
MAY 25 1929
NOV 9 - 1927
DEC 7 - 1935
NOV 9 - 1927
DEC 17 1928
FEB 3 - 1928
JUL 1 - 1926
FEB 3 - 1928
JUL 14 1926
FEB 3 - 1928
FEB 14 1930
NOV 10 1927
MAY 25 1927
MAY 25 1927
MAY 25 1927
NOV 4 1925
JAN 6 - 1927
NOV 1 9 1926
MAR 5 - 1928

SAN FRANCISCO DBI DEPARTMENT OF BUILDING INSPECTION
OFFICIAL COPY

Mr. Griffin

Closing Bay Street

160

W N E

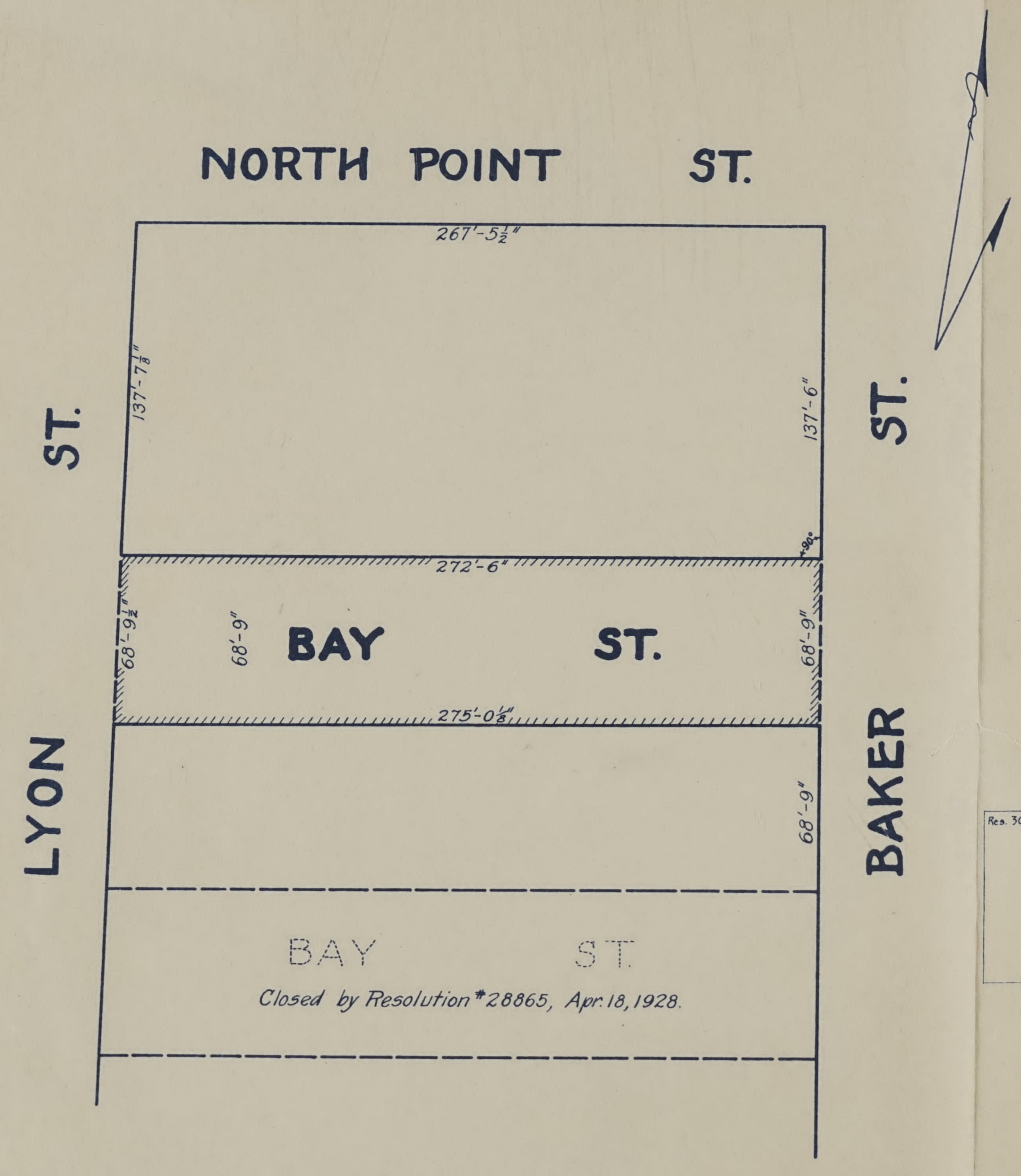

Parcel shown hatched deeded to City by St. George & Betsy A. Holden, 4-17-28. Rec'd 8-7-28. Vol. 1693 O.R. pg. 232.

Approved this 14th day of January 1929,
by Resolution No. 104952 (Second Series)

T. A. Reardon
Fred W. Meyer
Commissioners of the Board of Public Works of the City & County of San Francisco.

Attest:— S. J. Hester
Secretary of the Board of Public Works.

This map is approved and made official and parcel shown hatched is declared to be an open public street and to be known as Bay Street, by Resolution No. 30362 (New Series) of the Board of Supervisors, adopted the 28th day of January 1929.

Attest: J. S. Dunnigan
Clerk of the Board of Supervisors.

D 47691
RECORDED AT REQUEST OF
JOHN S. DUNNIGAN
CLERK BOARD OF SUPERVISORS
AT 21 MIN. PAST 10 A.M
FEB. 20, 1929
Liber M Official Records p. 10 at
City and County of San Francisco, California
EDMOND GODCHAUX, Recorder,
By P. Clavere Deputy
OFFICIAL

SEAL

Res. 30362 N.S.

CITY AND COUNTY OF SAN FRANCISCO
DEPARTMENT OF PUBLIC WORKS
BUREAU OF ENGINEERING
DIVISION OF SURVEYS
M. M. O'Shaughnessy, City Engineer

MAP
SHOWING THE OPENING OF
BAY STREET
BETWEEN LYON AND BAKER STREETS.

JANUARY, 1929. SCALE: 1 INCH = 50 FEET.

	Supersedes Superseded by	In 1 Sheets Sheet No.

Surveyed Index No. Order No.
Compiled Deed Desc'n. Computed Checked
Drawn Traced A. J. Abrahamsen Checked Miller

Drawings			Tracings			Negatives			Prints		
CASE	DR.	NO.	CASE	DR.	NO.	CASE	DR.	NO.	CASE	DR.	NO.
			A	9	64	A	9	64	A	9	64

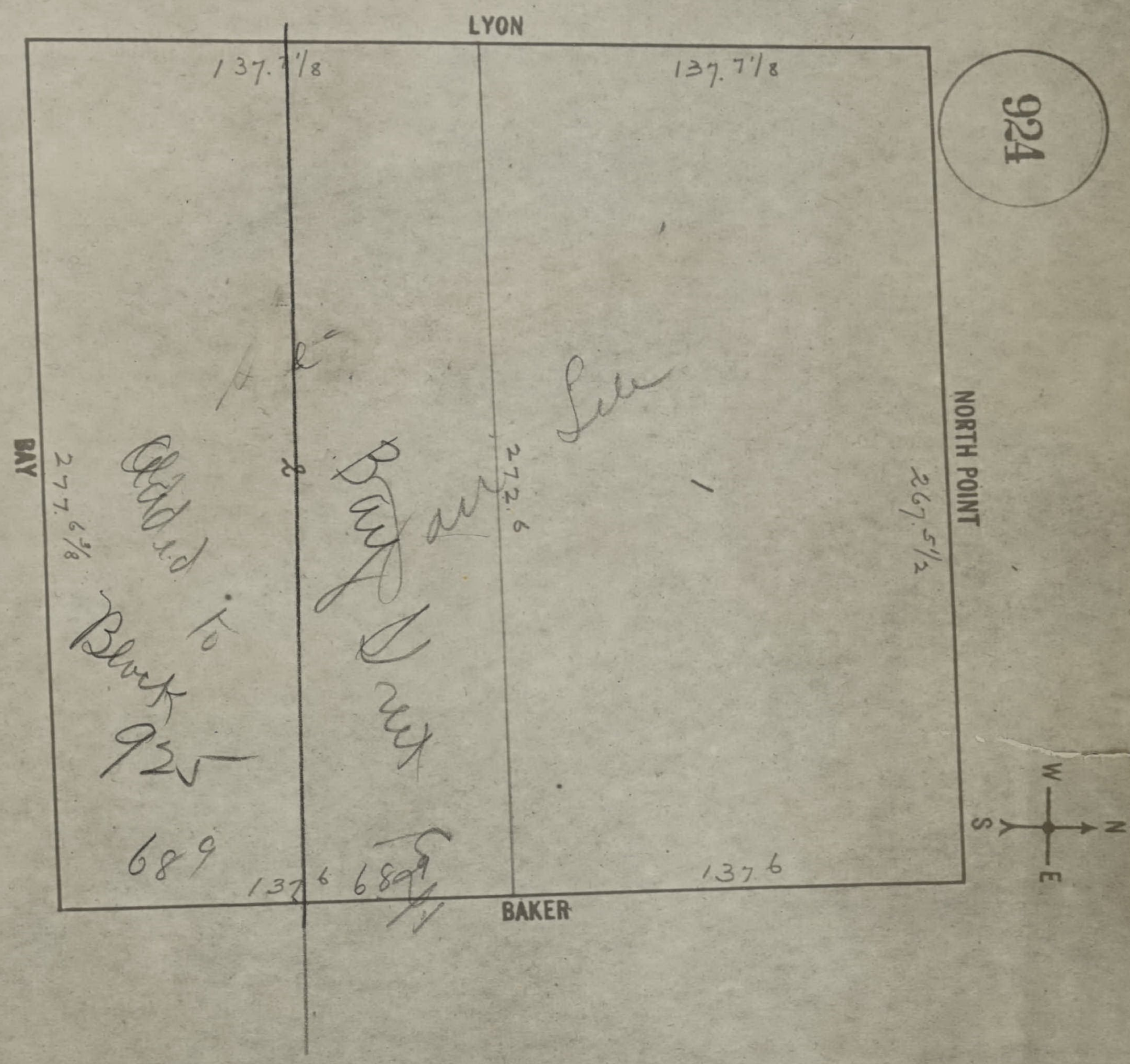
924
LYON
137.7⅛
137.7⅛
BAY
277.6⅜
272.6
NORTH POINT
267.5½
BAKER
137.6
137.6
W
N
S
E
Added to Block 925
Bay Dairy Site
689
689

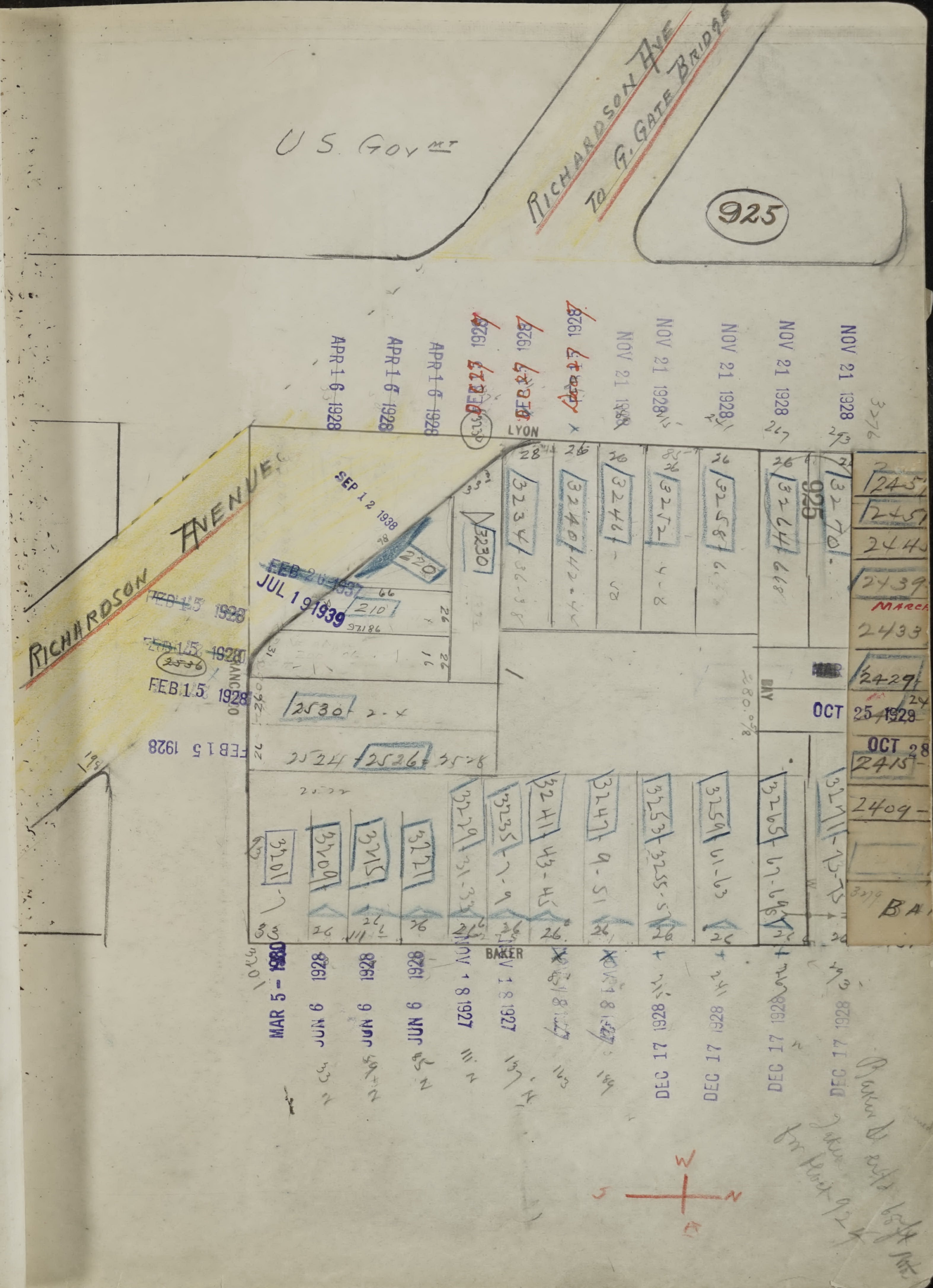
U.S. Govmt
RICHARDSON AVE
TO G. GATE BRIDGE
925
RICHARDSON AVENUE
LYON
BAKER
BAY
NOV 21 1928
APR 16 1928
FEB 15 1928
JUL 1 9 1939
SEP 12 1938
OCT 25 1928
DEC 17 1928
JUN 9 1928
MAR 5 1930
NOV 18 1927
3234
3240
3246
3252
3258
3264
3270
3230
220
210
2530
2524
2526
3201
3209
3215
3221
3229
3235
3241
3247
3253
3259
3265
2457
2451
2445
2439
2433
2429
2415
2409
W
S
N
E

SAN FRANCISCO DBI DEPARTMENT OF BUILDING INSPECTION
OFFICIAL COPY

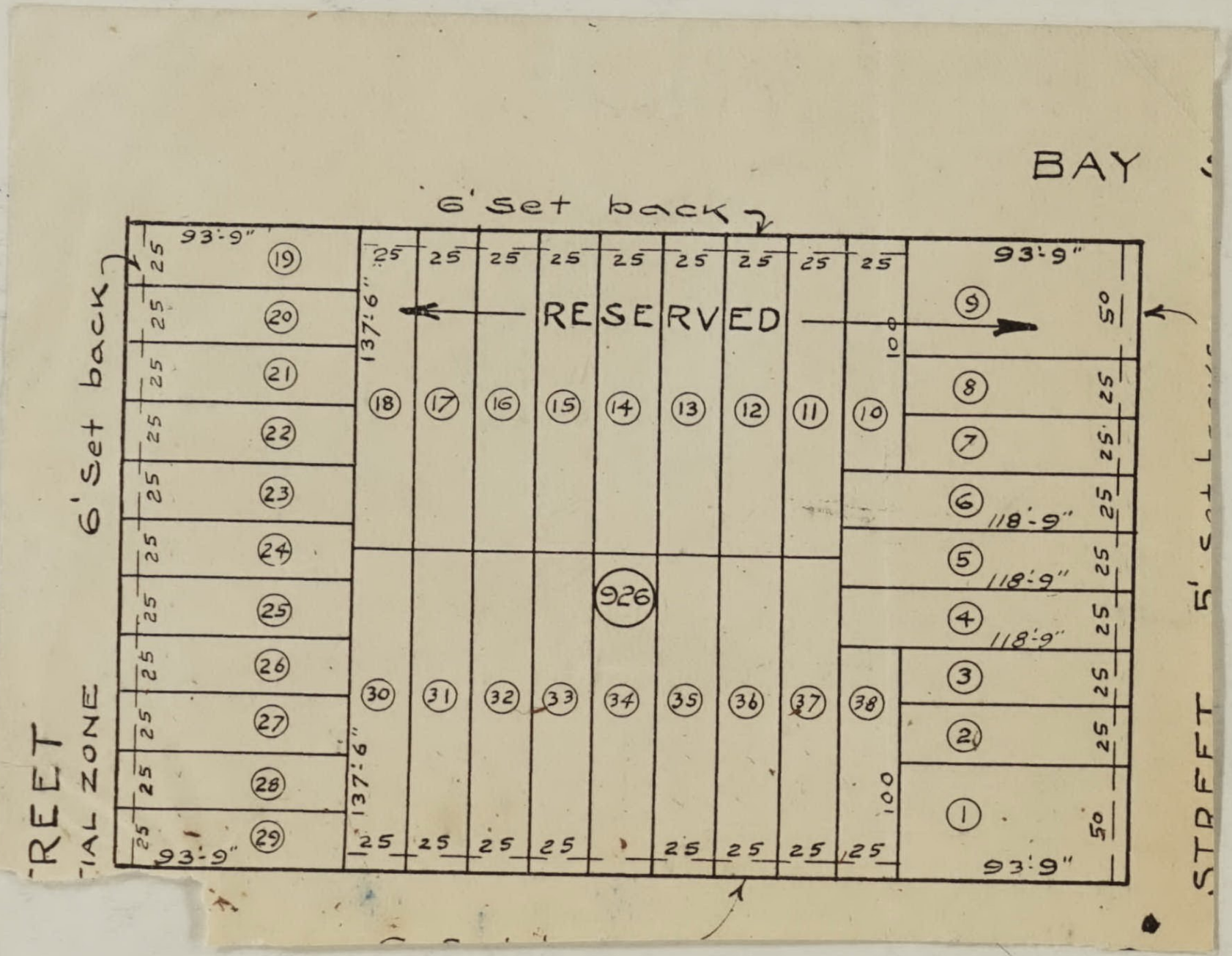
BAY STREET
6' Set back
RESERVED
926
93'9"
118'9"
137'6"
25
50
100
STREET
IAL ZONE
1
2
3
4
5
6
7
8
9
10
11
12
13
14
15
16
17
18
19
20
21
22
23
24
25
26
27
28
29
30
31
32
33
34
35
36
37
38

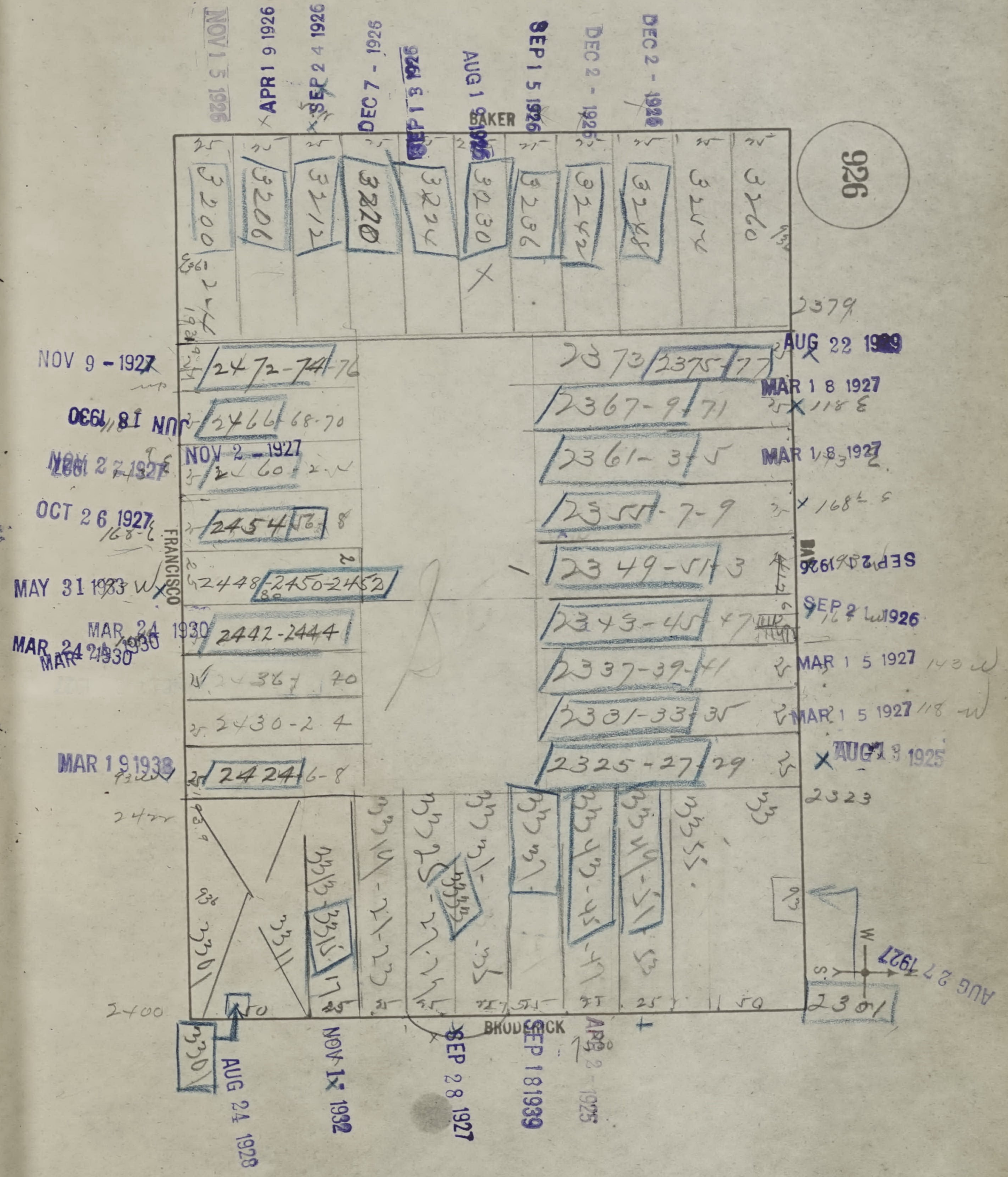
926
BAKER
FRANCISCO
BRODERICK
3200
3206
3212
3220
3224
3230
3236
3242
3248
3254
3260
2472-74-76
2466-68-70
2460
2454-56-8
2448-2450-2452
2442-2444
2436-70
2430-2-4
2424-6-8
2379
2373-2375-77
2367-9-71
2361-3-5
2355-7-9
2349-51-3
2343-45-47
2337-39-41
2331-33-35
2325-27-29
2323
2301
2400
3301
3311
3313-3315-17
3319-21-23
3325-27-29
3331-33
3337
3343-45-47
3349-51-53
3355
NOV 15 1926
APR 19 1926
SEP 24 1926
DEC 7 - 1926
SEP 13 1926
AUG 1 1926
SEP 15 1926
DEC 2 - 1926
DEC 2 - 1926
NOV 9 - 1927
JUN 18 1930
NOV 27 1927
NOV 2 - 1927
OCT 26 1927
MAY 31 1933
MAR 24 1930
MAR 24 1930
MAR 19 1938
AUG 22 1939
MAR 18 1927
MAR 18 1927
SEP 2 1926
SEP 2 1926
MAR 15 1927
MAR 15 1927
AUG 18 1925
AUG 27 1927
AUG 24 1928
NOV 1 1932
SEP 28 1927
SEP 18 1939
APR 2 1925

SAN FRANCISCO DEPARTMENT OF BUILDING INSPECTION
OFFICIAL COPY

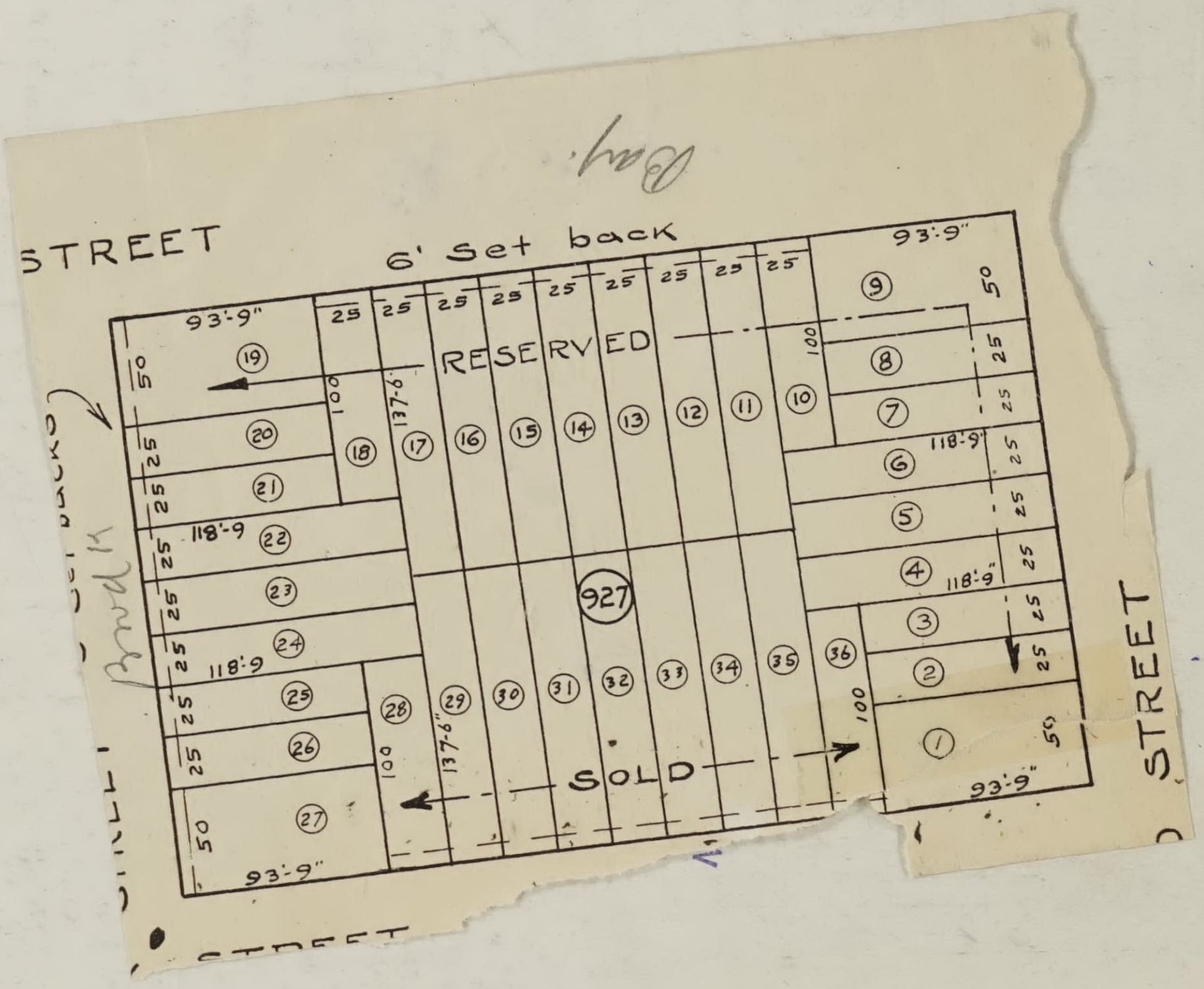
Bay.
STREET
6' Set back
RESERVED
SOLD
927
STREET
93'-9"
118'-9
137-6
100
25
50

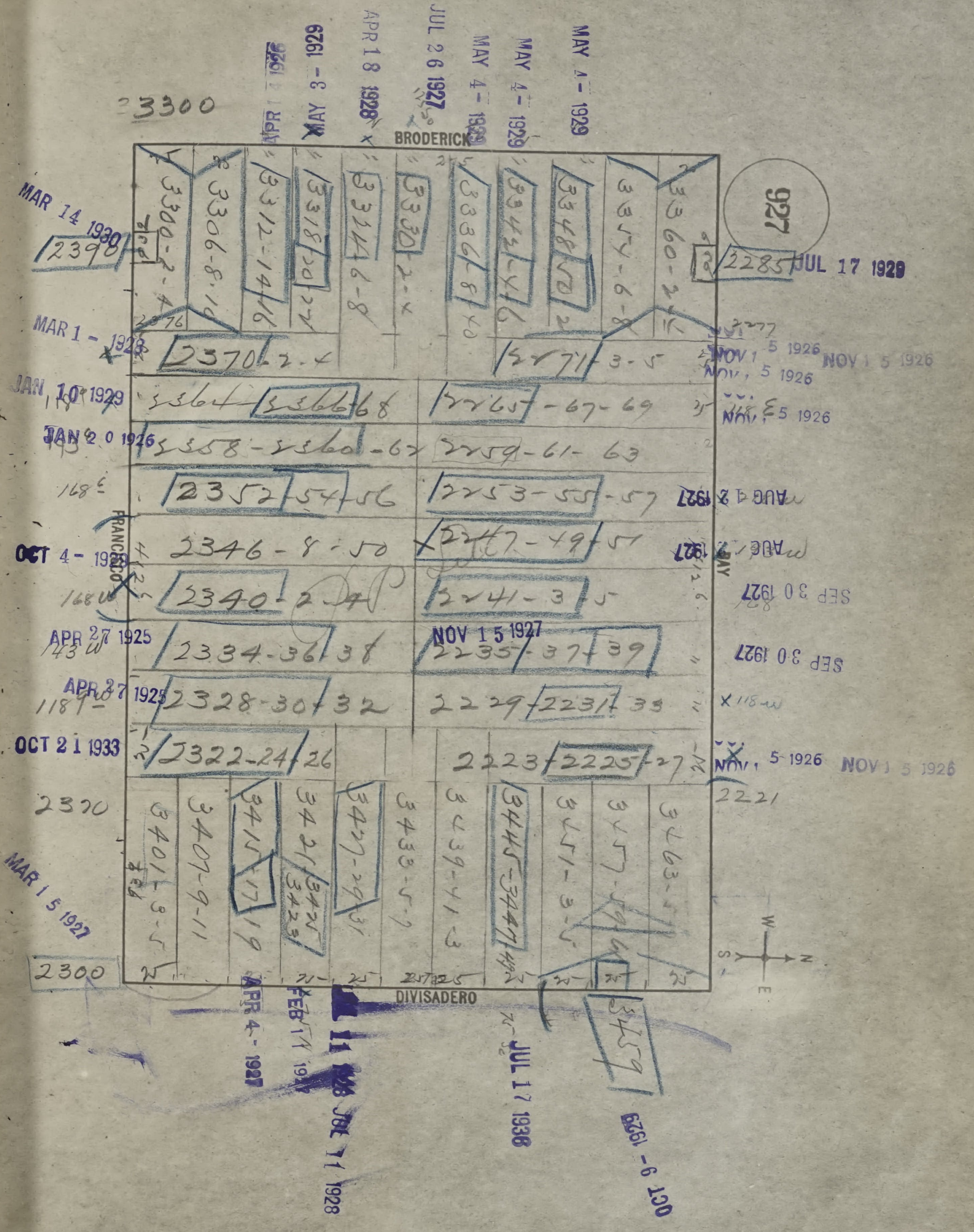
3300
927
BRODERICK
DIVISADERO
FRANCISCO
BAY
MAR 14 1930
2398
JUL 17 1929
2285
MAR 1 - 1928
2370-2-4
2371-3-5
JAN 10 1929
3364-3366-68
2265-67-69
JAN 20 1926
3358-3360-62
2259-61-63
2352-54-56
2253-55-57
AUG 4 1927
OCT 4 - 1929
2346-8-50
2247-49-51
2340-2-4
2241-3-5
SEP 30 1927
APR 27 1925
2334-36-38
NOV 15 1927
2235-37-39
2328-30-32
2229-2231-33
OCT 21 1933
2322-24-26
2223-2225-27
NOV 5 1926
2221
2300
MAR 15 1927
3300-2-4
3306-8-10
3312-14-16
3318-20-22
3324-6-8
3330-2-4
3336-8-40
3342-4-6
3348-50-2
3354-6-8
3360-2-4
MAY 3 - 1929
APR 18 1928
JUL 26 1927
MAY 4 - 1929
3401-3-5
3407-9-11
3415-17-19
3421-3423-3425
3427-29-31
3433-5-7
3439-41-3
3445-3447
3451-3-5
3457-9
3463
3459
APR 4 - 1927
FEB 11 1927
JUL 11 1928
JUL 17 1936
OCT - 9 1929
W
S
N
E

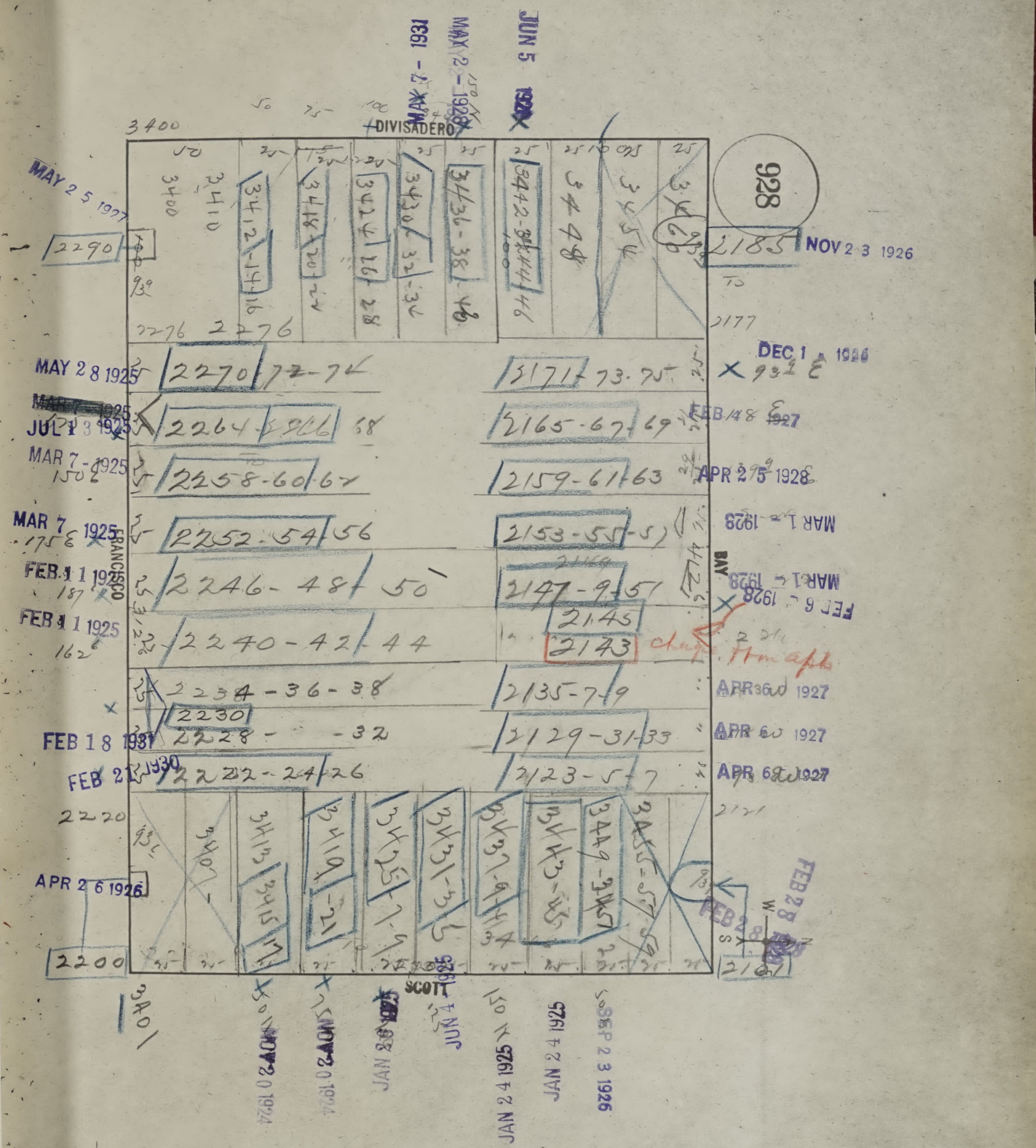
928
DIVISADERO
SCOTT
FRANCISCO
BAY
3400
3410
3412-14-16
3418-20-22
3424-26-28
3430-32-34
3436-38-40
3442-44-46
3448
3454
2185
NOV 23 1926
2177
2290
2276
2270-72-74
2264-66-68
2258-60-62
2252-54-56
2246-48-50
2240-42-44
2234-36-38
2230
2228-32
2222-24-26
2220
2200
2171-73-75
2165-67-69
2159-61-63
2153-55-57
2147-49-51
2145
2143
2135-37-39
2129-31-33
2123-25-27
2121
2161
3401
3413-15-17
3419-21
3425-27-29
3431-33-35
3437-39-41
3443-45
3449-3457
MAY 25 1927
MAY 28 1925
JUL 13 1925
MAR 7 1925
FEB 11 1925
FEB 18 1931
FEB 27 1930
APR 26 1926
DEC 1 1926
FEB 18 1927
APR 25 1928
MAR 1 1929
MAR 1 1928
FEB 6 1928
APR 26 1927
APR 6 1927
FEB 28
MAY 7 1931
MAY 2 1928
JUN 5 1931
JAN 30 1925
JUN 1 1925
JAN 24 1925
SEP 23 1926
NOV 20 1924

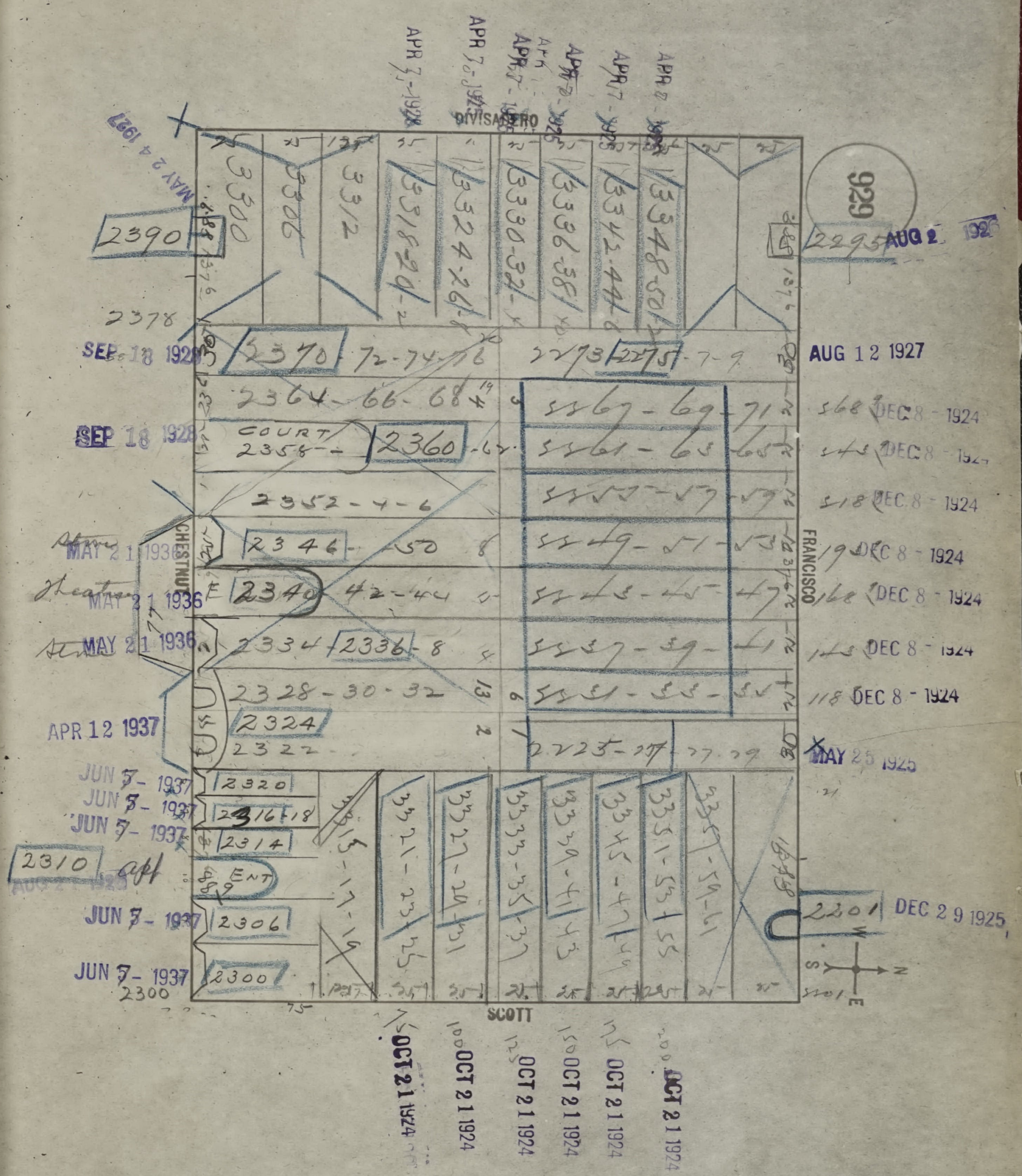
929
DIVISADERO
SCOTT
CHESTNUT
FRANCISCO
2390
3300
3306
3312
3318-20-22
3324-26-28
3330-32-34
3336-38-40
3342-44-46
3348-50-52
2295 AUG 2 1926
2378
SEP 18 1928
2370-72-74-76
2273 2275-77-79
AUG 12 1927
2364-66-68
2267-69-71
568 DEC 8 - 1924
SEP 18 1928
COURT 2358
2360-62
2261-63-65
2352-4-6
2255-57-59
518 DEC 8 - 1924
MAY 21 1936
2346-50
2249-51-53
519 DEC 8 - 1924
Theatre MAY 21 1936
2340-42-44
2243-45-47
568 DEC 8 - 1924
MAY 21 1936
2334 2336-8
2237-39-41
DEC 8 - 1924
2328-30-32
2231-33-35
118 DEC 8 - 1924
APR 12 1937
2324
2322
2225-27-29
MAY 25 1925
JUN 7 - 1937
2320
2316-18
2314
2310 apt
ENT
2306
2300
3315-17-19
3321-23-25
3327-29-31
3333-35-37
3339-41-43
3345-47-49
3351-53-55
3357-59-61
2201 DEC 29 1925
MAY 24 1927
APR 7 - 1924
OCT 21 1924
S W N E

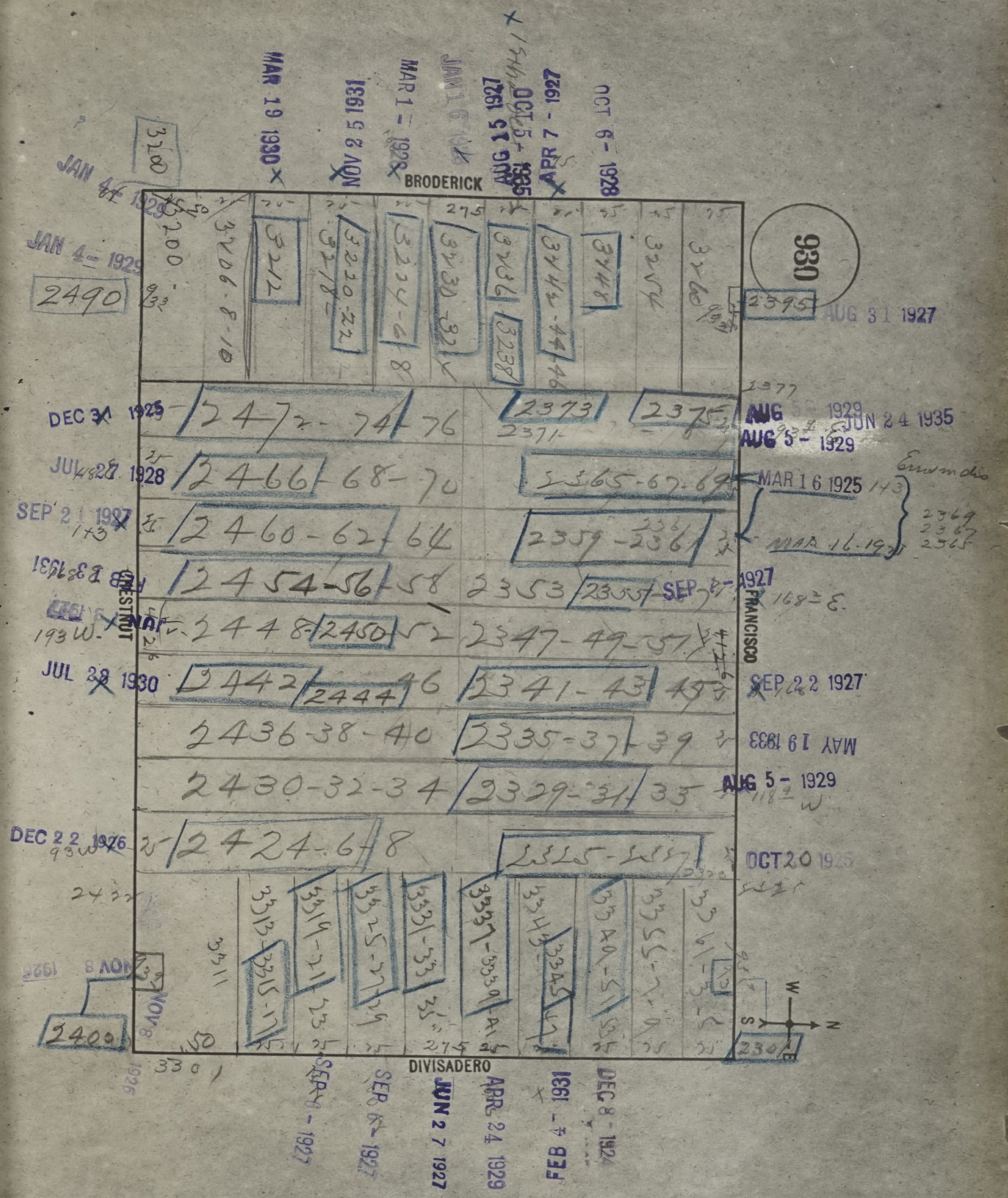
930
BRODERICK
DIVISADERO
CHESTNUT
FRANCISCO
3200
3206-8-10
3212
3220-22
3224-6-8
3230-32
3236
3238
3244-44-46
3248
3254
3260
2490
2472-74-76
2466-68-70
2460-62-64
2454-56-58
2448 2450 52
2442 2444 46
2436-38-40
2430-32-34
2424-6-8
2373
2375
2365-67-69
2359-2361
2353 2355
2347-49-51
2341-43 45
2335-37-39
2329-31 33
2325-2327
2395
3311
3313
3315-17
3319-21
3325-27
3331-33
3337-3339
3343
3345
3349-51
3355
3361
2400
2301
JAN 4 1929
MAR 19 1930
NOV 25 1931
MAR 1 1928
AUG 15 1927
OCT 5 1925
APR 7 1927
OCT 9 1928
AUG 31 1927
DEC 31 1925
JUL 27 1928
SEP 21 1927
FEB 13 1931
JUL 28 1930
DEC 22 1926
AUG 5 1929
JUN 24 1935
MAR 16 1925
MAR 16 1931
SEP 1927
SEP 22 1927
MAY 19 1933
AUG 5 1929
OCT 20 1925
NOV 8 1926
SEP 1927
SEP 1927
JUN 27 1927
APR 24 1929
FEB 4 1931
DEC 8 1924
W
S
N

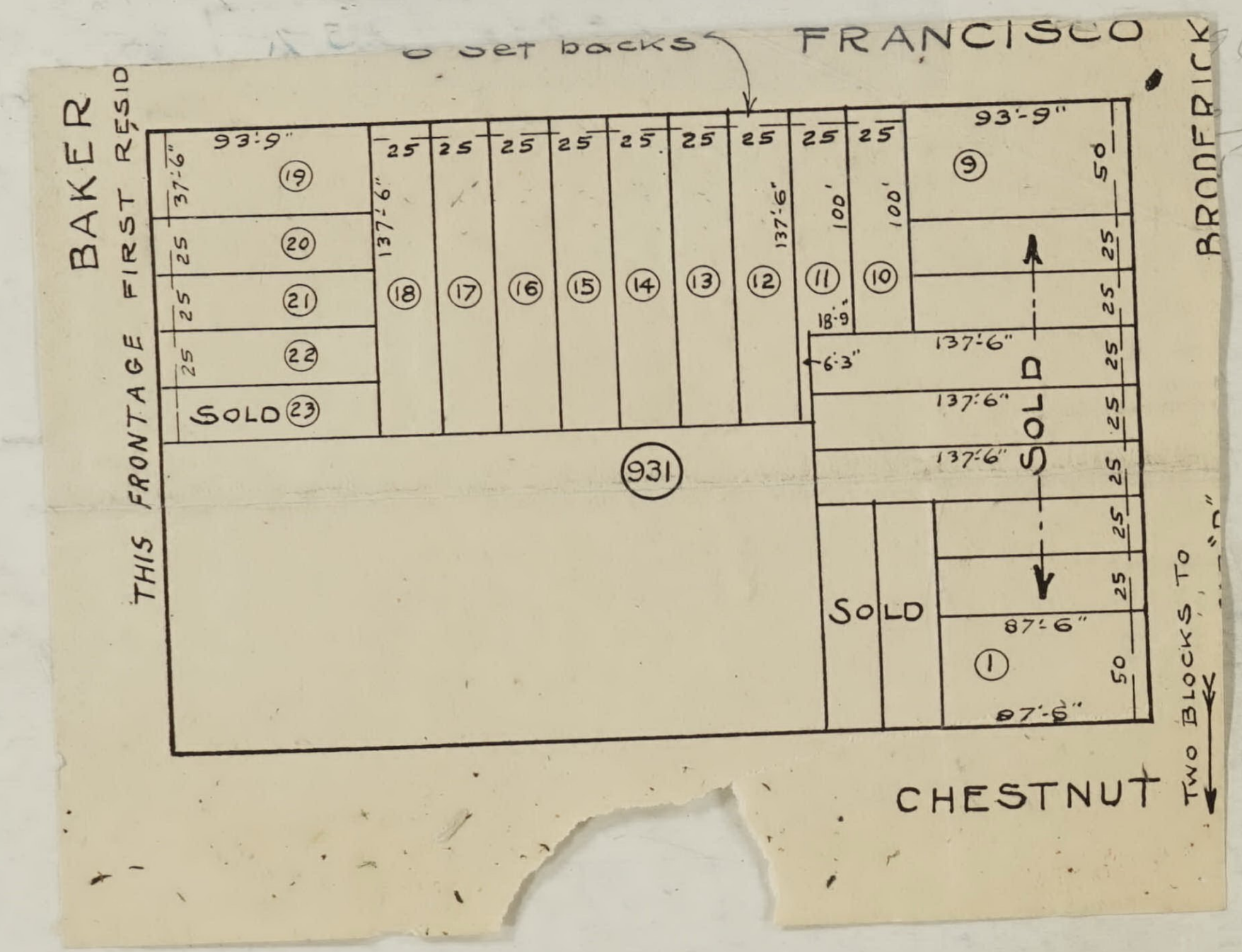
set backs
FRANCISCO
BAKER
BRODERICK
CHESTNUT
THIS FRONTAGE FIRST RESID
Two Blocks To
931
SOLD
SOLD
SOLD
93'9"
93'-9"
137'6"
87'6"
100'
25
50
① ⑨ ⑩ ⑪ ⑫ ⑬ ⑭ ⑮ ⑯ ⑰ ⑱ ⑲ ⑳ ㉑ ㉒ ㉓

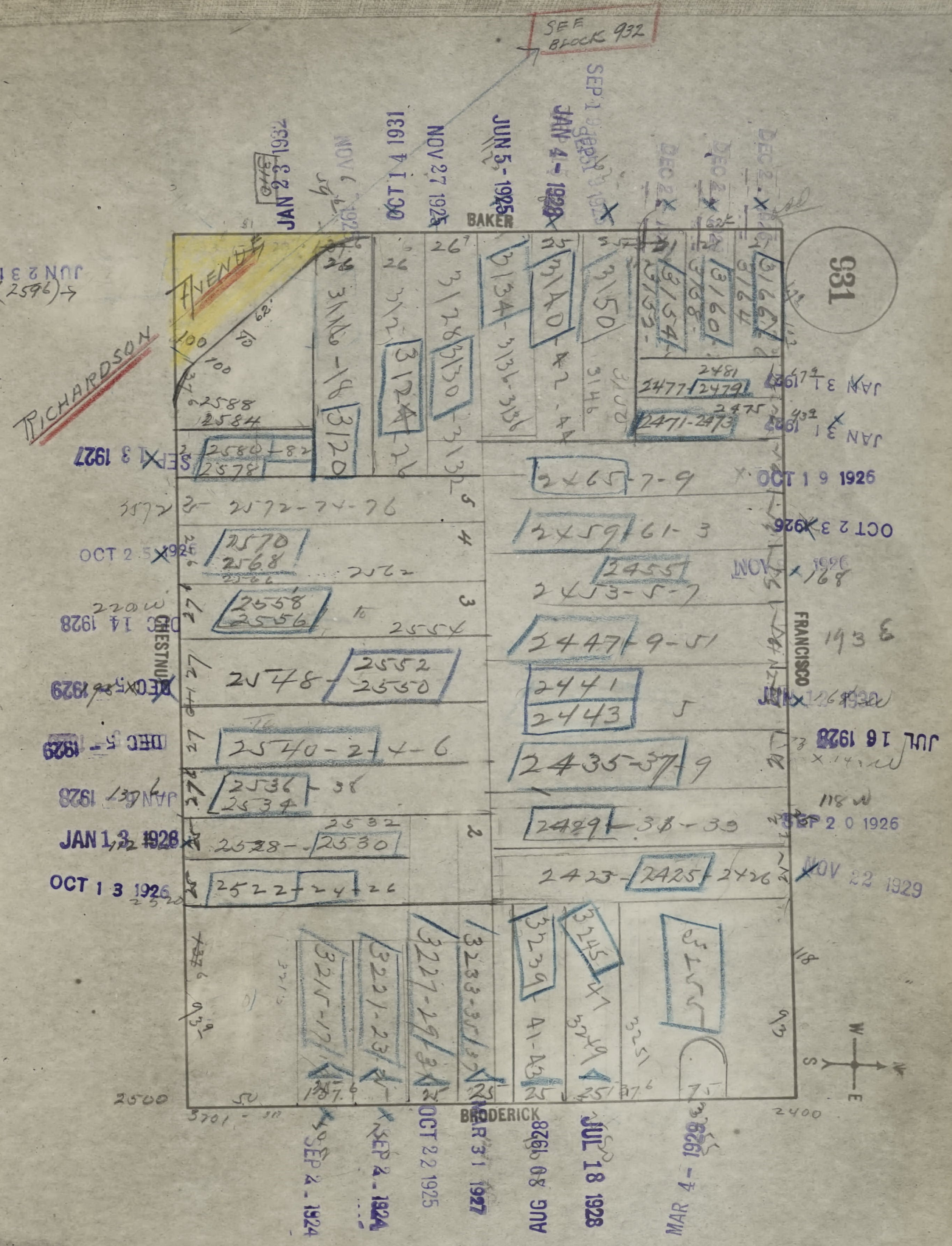
SEE BLOCK 932
931
BAKER
FRANCISCO
CHESTNUT
BRODERICK
RICHARDSON AVENUE
JUN 2 3 1926
JAN 2 3 1932
OCT 1 4 1931
NOV 27 1925
JUN 5 1925
SEP 1 3 1927
OCT 1 9 1926
OCT 2 3 1926
OCT 2 5 1926
DEC 14 1928
DEC 5 1929
JAN 1 3 1928
OCT 1 3 1926
JUL 1 6 1928
SEP 2 0 1926
NOV 22 1929
SEP 4 1924
OCT 22 1925
MAR 31 1927
AUG 9 1926
JUL 18 1928
MAR 4 1929
2500
2400
3701
2465-7-9
2459-61-3
2453-5-7
2447-9-51
2441
2443
2435-37-9
2429-38-39
2423-2425-2426
2572-74-76
2570
2568
2558
2556
2548-2552-2550
2540-2-4-6
2536
2534
2528-2530
2522-24-26
2580-82
2578
2588
2584
3116-18
3120
3124
3128
3130
3132
3134-3136-3138
3140-42-44
3146
3150
3154
3156
3160
3162
2477-2479
2481
2471-2473
3221-23
3227-29-31
3233-35-37
3239-41-43
3245-47-49
3251
3255
W S E

SAN FRANCISCO DEPARTMENT OF BUILDING INSPECTION
OFFICIAL COPY

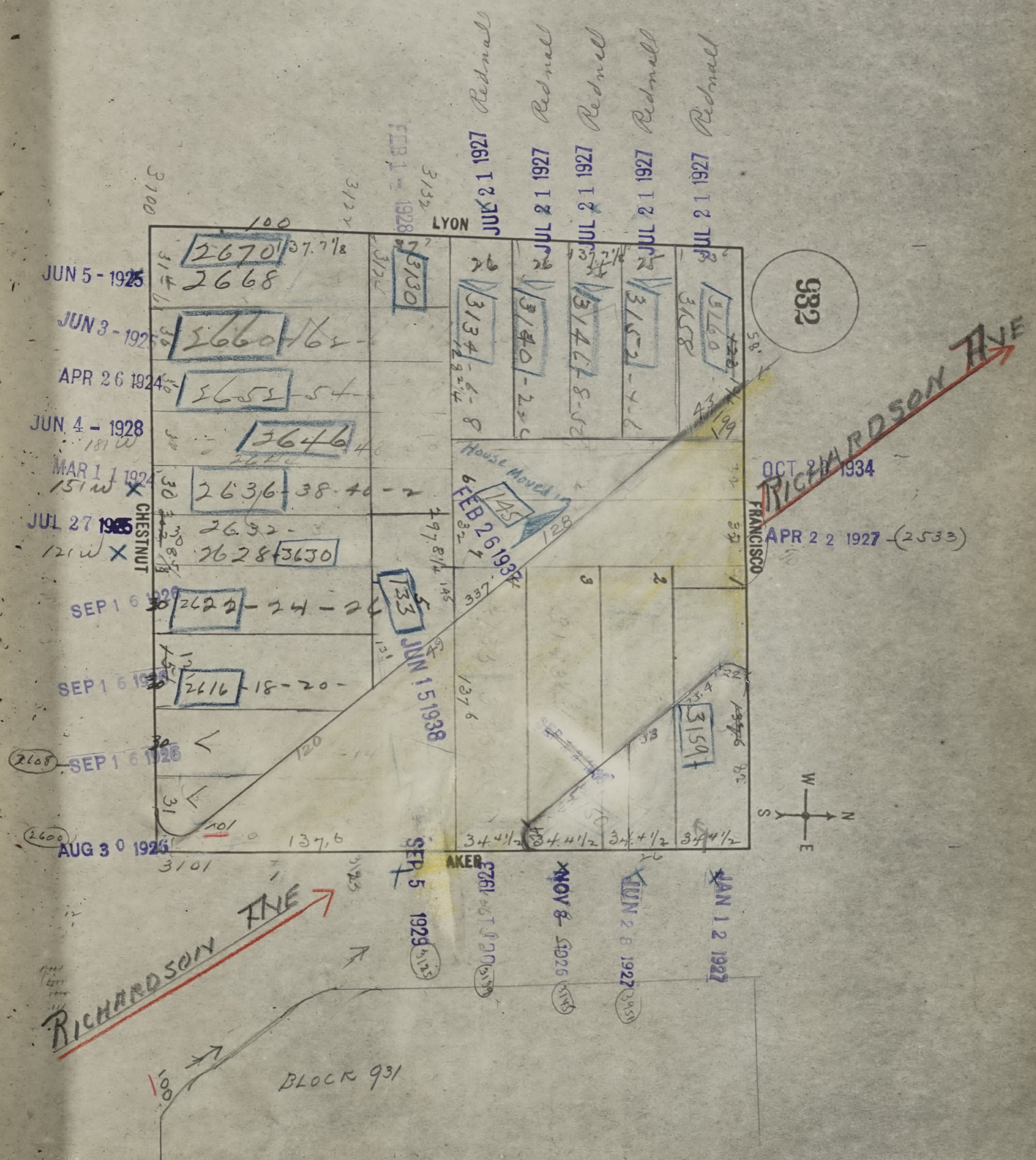
932
LYON
CHESTNUT
FRANCISCO
AKER
RICHARDSON AVE
RICHARDSON AVE
BLOCK 931
JUN 5 - 1925
JUN 3 - 1925
APR 26 1924
JUN 4 - 1928
MAR 1 1 1924
JUL 27 1925
SEP 1 6 1926
SEP 1 6 1926
SEP 1 6 1926
AUG 3 0 1926
JUL 2 1 1927 Rednall
JUL 2 1 1927 Rednall
JUL 2 1 1927 Rednall
JUL 2 1 1927 Rednall
JUL 2 1 1927 Rednall
FEB 1 - 1928
FEB 26 1937
JUN 15 1938
OCT 8 1934
APR 2 2 1927 (2533)
SEP 5 1929
NOV 8 - 1926
JUN 2 8 1927
JAN 1 2 1927
House Moved
2670
2668
2660
2652
2646
2636
2632
2628
3630
2622
2616
2608
2600
3130
3134
3140
3142
3152
3158
3160
3159
3100
3101
3125
137,6
34 4½
100
W
S
N
E

SAN FRANCISCO DBI DEPARTMENT OF BUILDING INSPECTION
OFFICIAL COPY

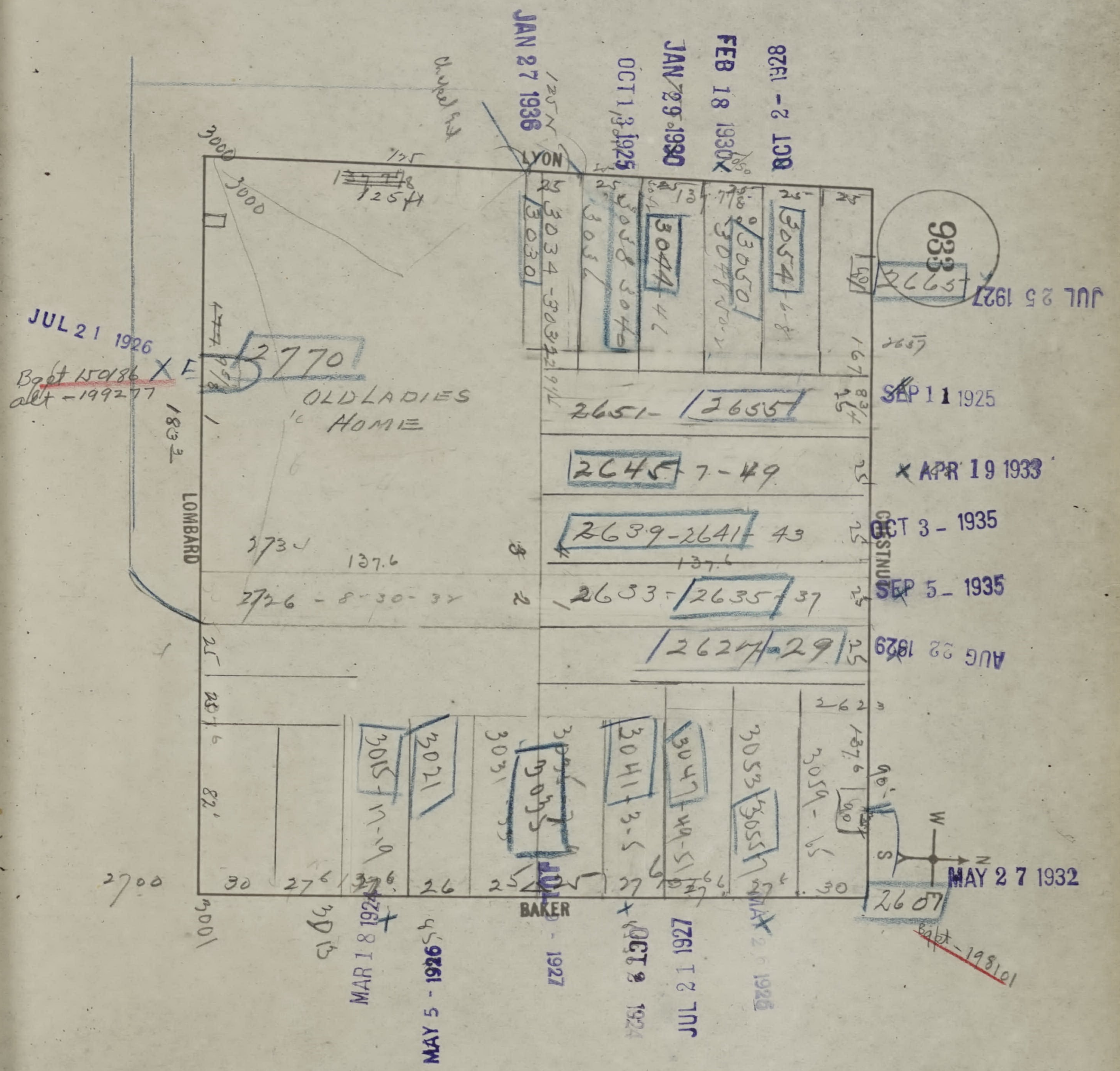
933
LYON
LOMBARD
CHESTNUT
BAKER
OLD LADIES HOME
2770
Bp#t 159186 X F
alt - 199277
3030
3034-3038
3044
3050
3054
2651-2655
2645-7-49
2639-2641-43
2633-2635-37
2726
2624-29
3015-17-19
3021
3031
3035
3041-3-5
3047-49-51
3053-3055
3059-65
2607
2700
3001
JAN 27 1936
OCT 13 1925
JAN 29 1930
FEB 18 1930
OCT 2 - 1928
JUL 21 1926
JUL 25 1927
SEP 11 1925
APR 19 1933
OCT 3 - 1935
SEP 5 - 1935
AUG 22 1929
MAY 27 1932
MAR 18 1926
MAY 5 - 1926
1927
OCT 8 1926
JUL 21 1927
MAY 2 1928
137.6
183

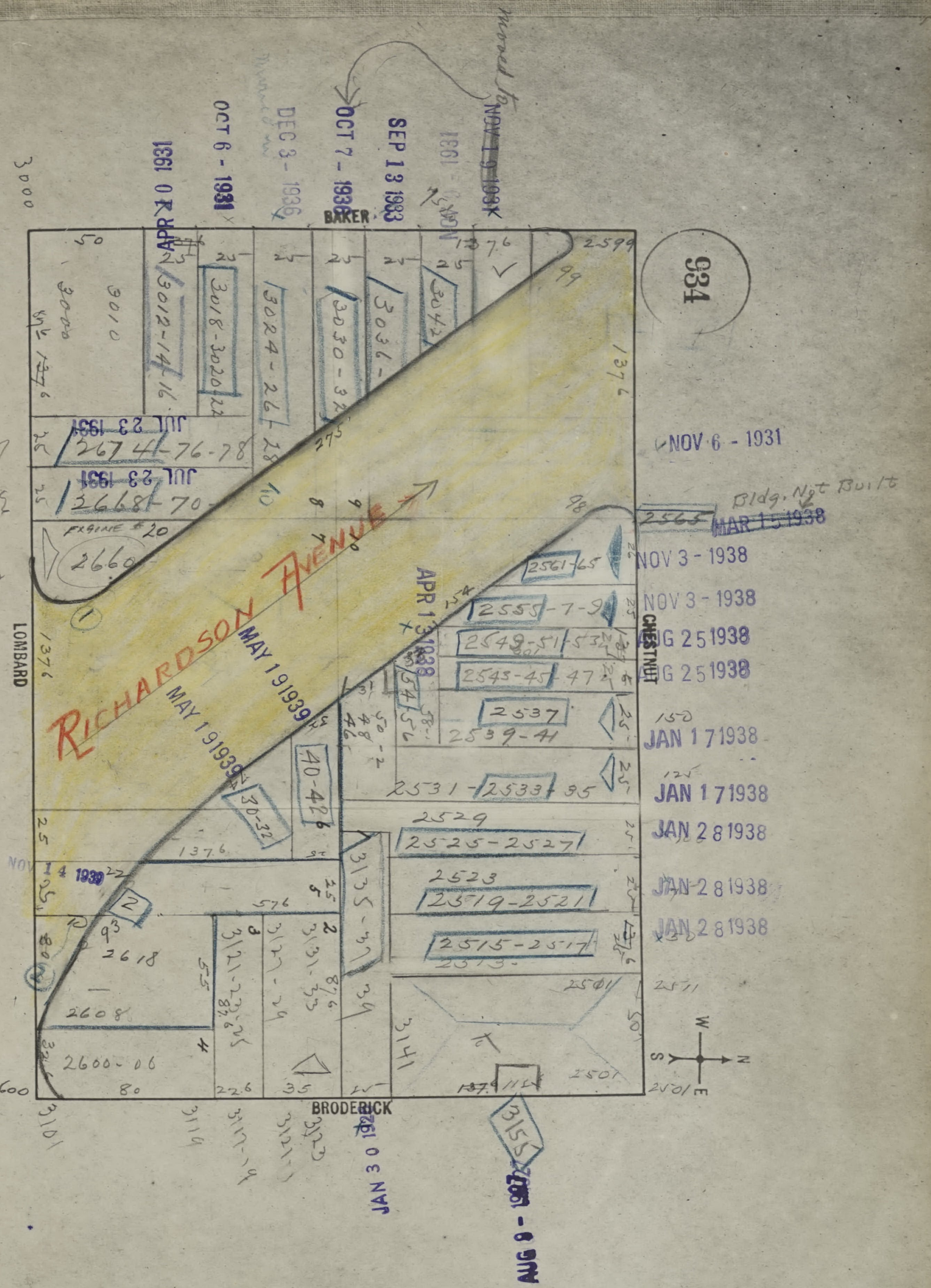
934
BAKER
LOMBARD
CHESTNUT
BRODERICK
RICHARDSON AVENUE
APR 10 1931
OCT 6 - 1931
DEC 3 - 1936
OCT 7 - 1936
SEP 13 1933
NOV 10 1931
JUL 23 1931
NOV 6 - 1931
Bldg. Not Built
MAR 15 1938
NOV 3 - 1938
AUG 25 1938
APR 13 1938
MAY 19 1939
JAN 17 1938
JAN 28 1938
NOV 14 1939
JAN 30 1932
AUG 8 1927
3012-14-16
3018-3020-22
3024-26
3030-32
3036
3042
2674-76-78
2668-70
2660
2565
2561-65
2555-7-9
2549-51-53
2543-45-47
2537
2539-41
2531-2533-35
2529
2525-2527
2523
2519-2521
2515-2517
2501
2618
2608
2600-06
3121-23-25
3127-29
3131-33
3135-37
3141
3155
3101
3119
2600
Engine #20

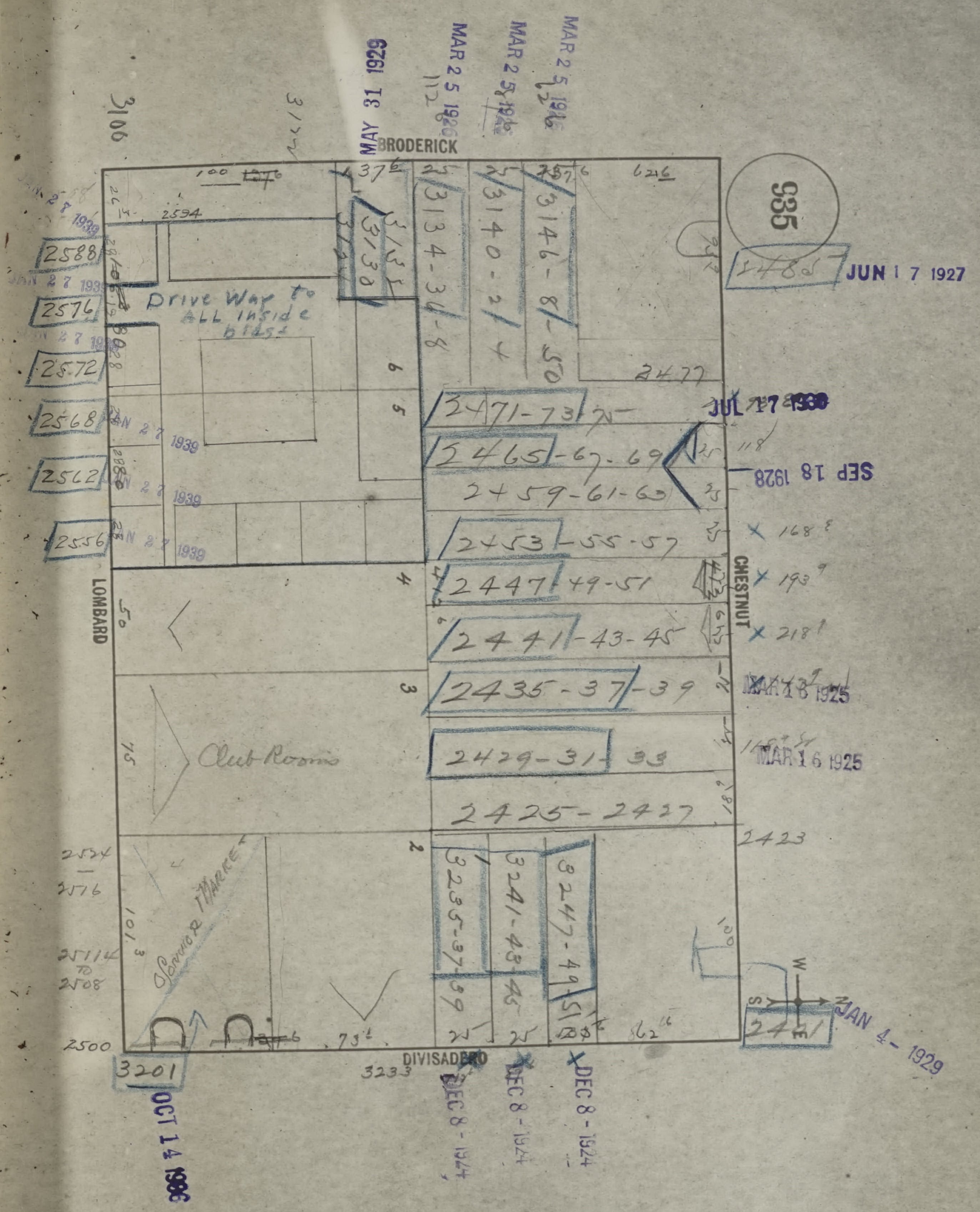
935
BRODERICK
CHESTNUT
DIVISADERO
LOMBARD
3106
3122
MAY 31 1929
MAR 25 1926
MAR 25 1926
MAR 25 1926
112
37 6
25
25
25 7 6
62 6
100
2594
3130
3134-34-8
3140-2-4
3146-8-50
1488
JUN 17 1927
2477
JAN 27 1939
2588
2576
2572
2568
2562
2556
Drive Way to ALL inside bldgs
6
5
4
3
2
2471-73-75
JUL 17 1930
2465-67-69
118
SEP 18 1928
2459-61-63
2453-55-57
× 168 3
2447-49-51
× 193 9
2441-43-45
× 218 1
2435-37-39
MAR 16 1925
Club Rooms
2429-31-33
MAR 16 1925
2425-2427
2423
50
75
101 3
Service Market
2524
2516
2514 to 2508
2500
73 1
3235-37-39
3241-43-45
3247-49-51
25
25
62 6
3201
OCT 14 1936
3233
DEC 8-1924
DEC 8-1924
DEC 8-1924
2421
JAN 4-1929
W
S
N
E

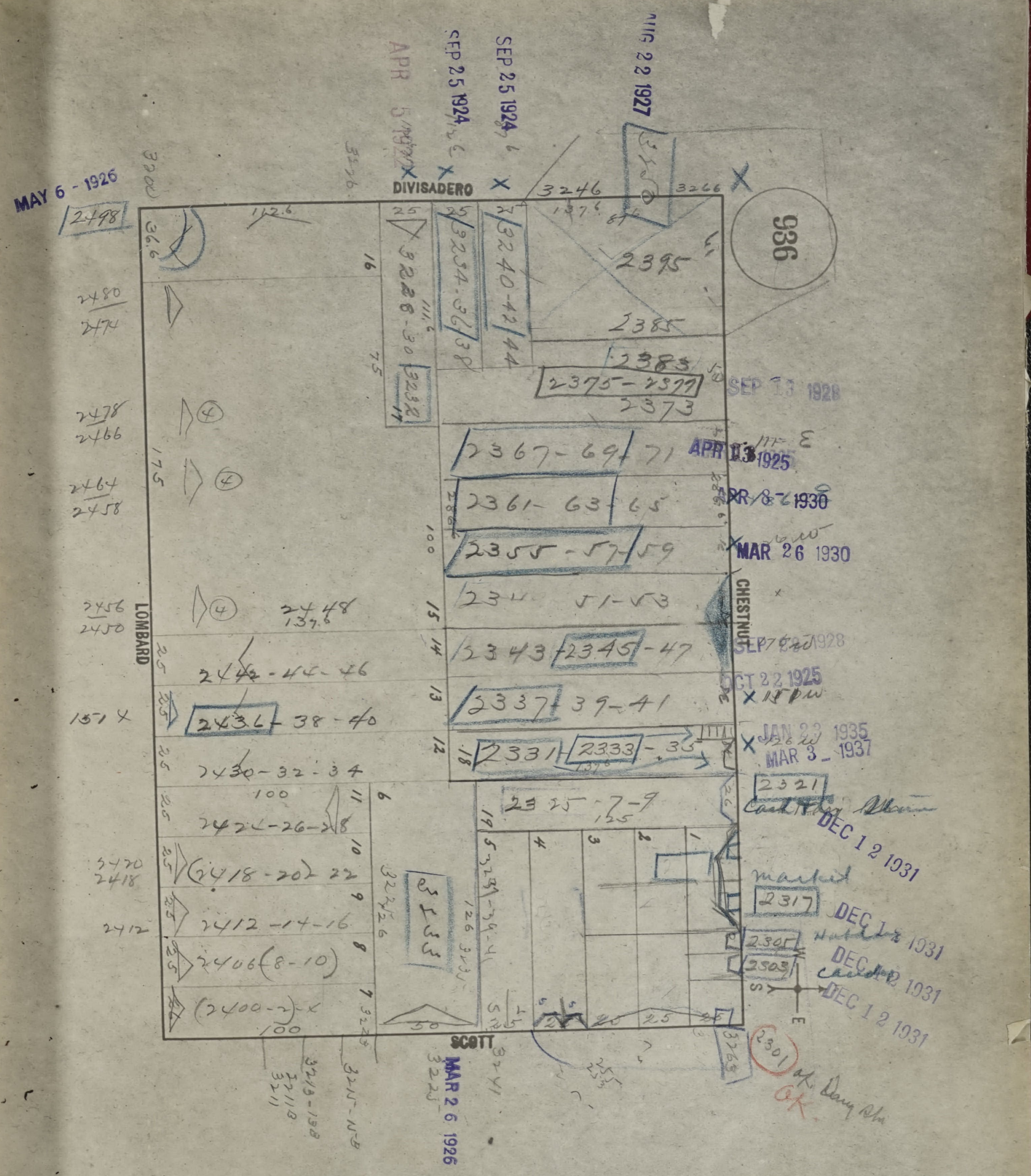
936
DIVISADERO
LOMBARD
CHESTNUT
SCOTT
MAY 6 - 1926
APR 5 1927
SEP 25 1924
SEP 25 1924
AUG 22 1927
SEP 13 1928
APR 13 1925
APR 8 1930
MAR 26 1930
SEP 7 1928
OCT 22 1925
JAN 23 1935
MAR 3 1937
DEC 12 1931
DEC 12 1931
DEC 12 1931
DEC 12 1931
MAR 26 1926
2498
2480
2472
2478
2466
2464
2458
2456
2450
2448
2442-44-46
2436-38-40
2430-32-34
2422-26-28
2418-20-22
2412-14-16
2406(8-10)
(2400-2)
3226
3234-36-38
3240-42-44
3246
3250
3266
2395
2385
2383
2375-2377
2373
2367-69-71
2361-63-65
2355-57-59
2351-53
2343-2345-47
2337-39-41
2331-2333-35
2321
2325-7-9
2317
2305
2303
2301
marked
OK

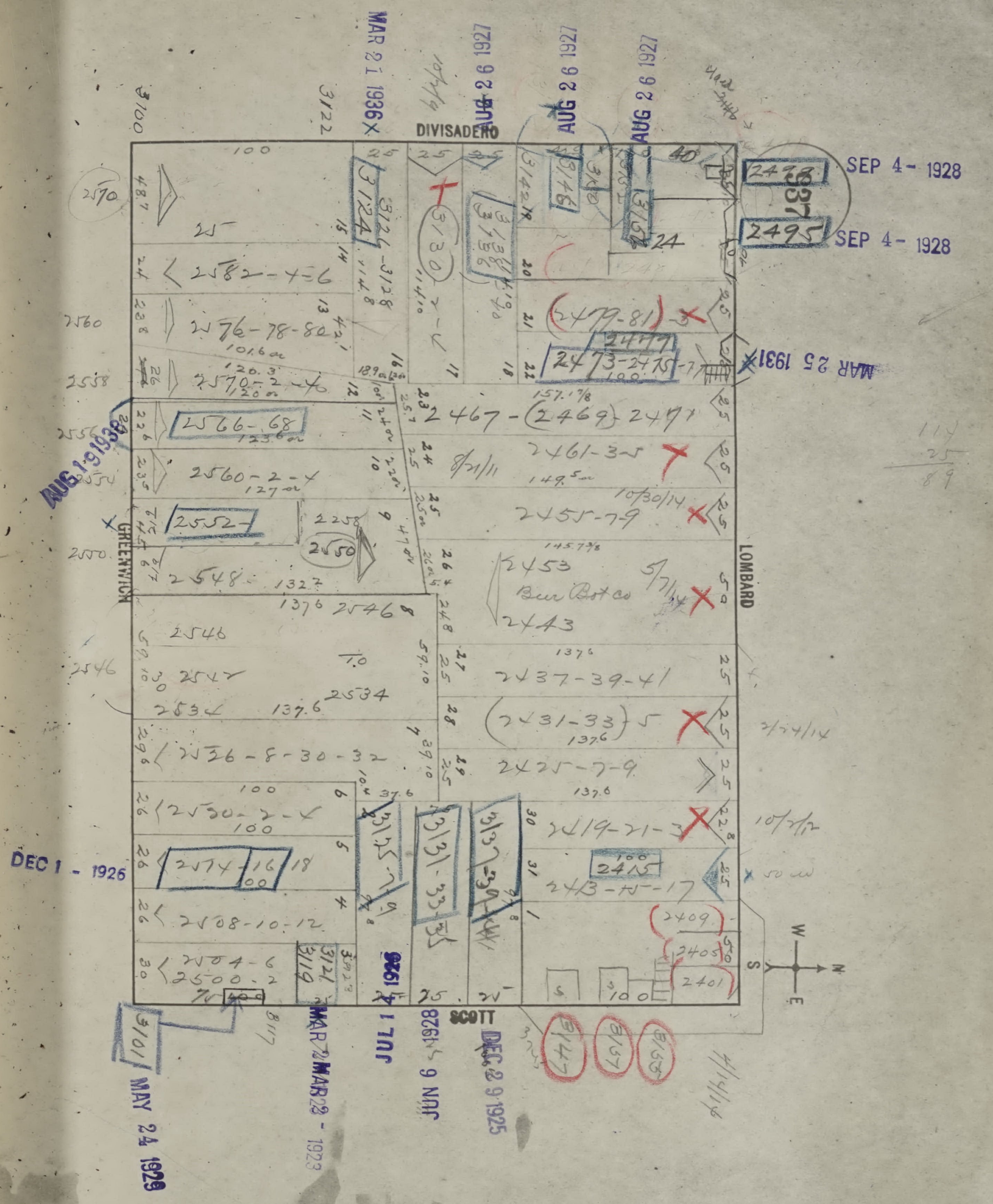
DIVISADERO
LOMBARD
SCOTT
GREENWICH
MAR 21 1936
AUG 26 1927
AUG 26 1927
AUG 26 1927
SEP 4 - 1928
SEP 4 - 1928
MAR 25 1931
AUG 13 1936
DEC 1 - 1926
MAY 24 1929
MAR 28 1929
JUL 1 1929
JUN 6 1928
DEC 29 1925
2495
2582-4-6
2576-78-80
2570-2-4
2566-68
2560-2-4
2552
2550
2548
2546
2544
2534
2536-8-30-32
2530-2-4
2524
2508-10-12
2504-6
2500-2
2467-(2469) 2471
2461-3-5
2455-7-9
2453
2443
2437-39-41
(2431-33) 5
2425-7-9
2419-21-3
2415
2413-15-17
2409
2405
2401
(2479-81) 3
2473-2475-7
3124
3130
3136
3146
3151
3101
3119
3125
3131-33
3137
W
S
N
E

SAN FRANCISCO DEPARTMENT OF BUILDING INSPECTION
OFFICIAL COPY

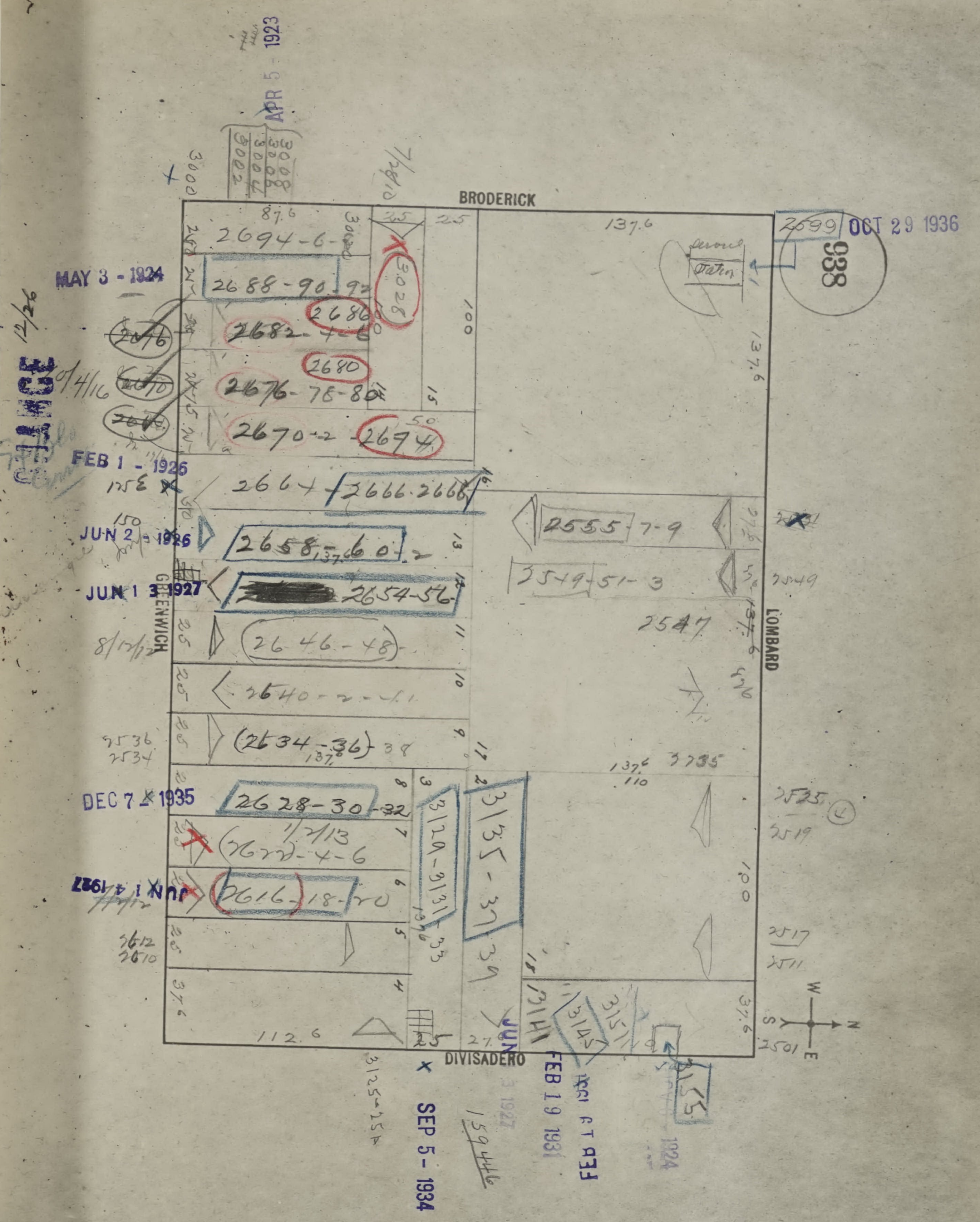
APR 5 - 1923
3000
BRODERICK
938
2699
OCT 29 1936
MAY 3 - 1924
2694-6
2688-90-92
2686
3028
2682-4
2680
2676-78-80
2670-2
2694
FEB 1 - 1926
2664
2666-2668
JUN 2 - 1926
2658-60
2555-7-9
2549-51-3
JUN 13 1927
2654-56
2547
GREENWICH
LOMBARD
2646-48
2640-2-4
2634-36-38
2536
2534
DEC 7 1935
2628-30-32
2622-4-6
JUN 14 1927
2616-18-20
3129-3131-33
3135-37-39
2525
2519
2517
2511
2501
2612
2610
3141
3145
3151
3155
DIVISADERO
SEP 5 - 1934
FEB 19 1931
1924
N
S
E
W

REYNALD J. BIANCHI
Attorney-at-Law
Telephone HEmlock 1322
ROOM 206 CITY HALL, SAN FRANCISCO

November 16 1936.

Board of Permits,
City Hall,
San Francisco, Calif.

Gentlemen:

This is in regard to No. 2908 Baker Street, which has been assigned to me.

I hereby enter my relinquishment of No. 2908 Baker in favor of Reynald J. Bianchi, and would ask that this number be assigned to him.

Sincerely yours,

Ray Bacchi

RJB:C

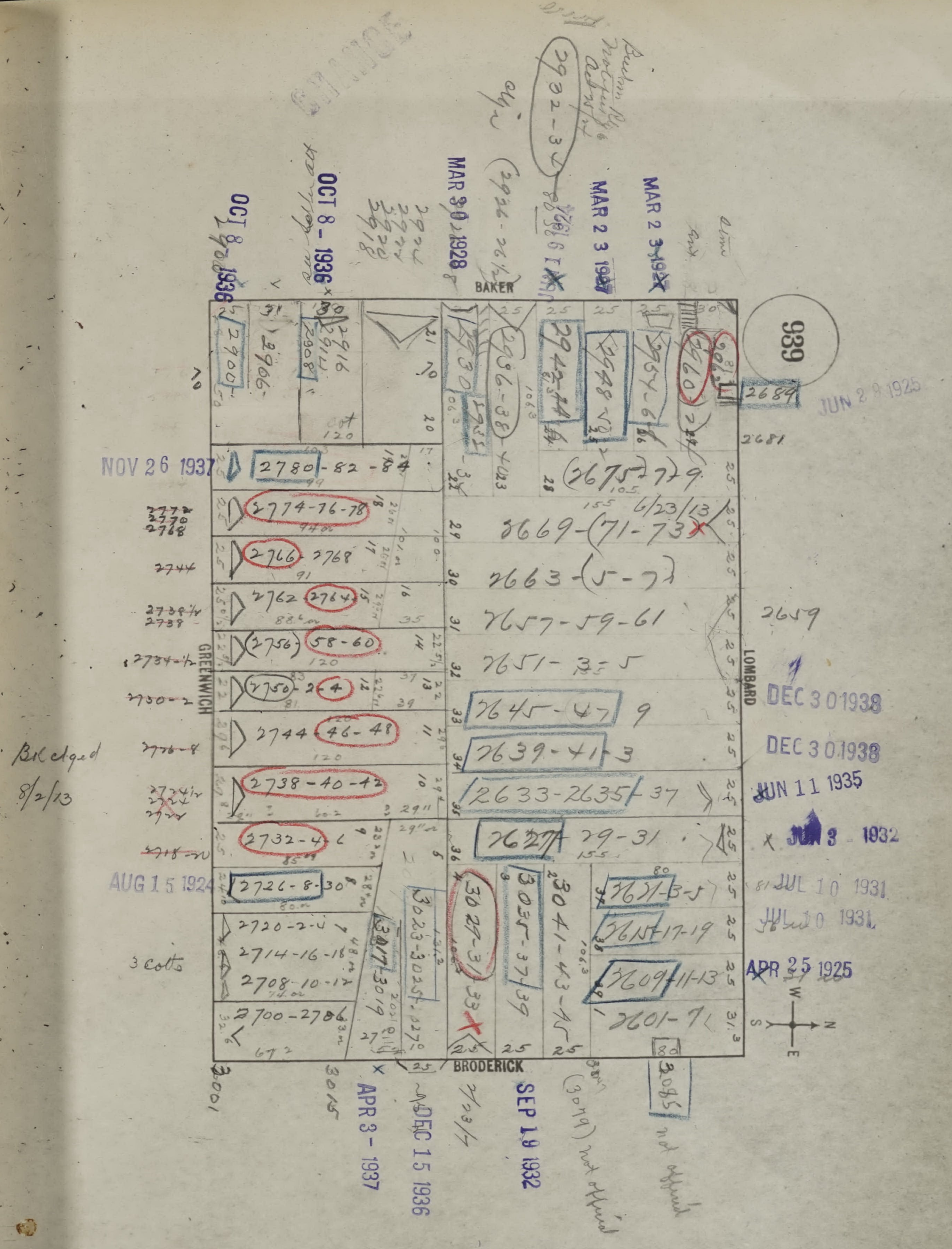
939
BAKER
LOMBARD
BRODERICK
GREENWICH
OCT 8 1936
OCT 8 - 1936
MAR 30 1928
MAR 2 3 1937
MAR 2 3 1937
NOV 26 1937
AUG 15 1924
JUN 29 1925
DEC 30 1938
DEC 30 1938
JUN 11 1935
JUN 3 1932
JUL 10 1931
JUL 10 1931
APR 25 1925
APR 3 - 1937
DEC 15 1936
SEP 19 1932
2900
2906
2908
2916
30
2922-24
2926-26½
2932-34
2942-44
2948
2954-56
2960
2684
2681
2780-82-84
2774-76-78
2766-2768
2762 2764
2756 58-60
2750 2-4
2744-46-48
2738-40-42
2732-4-6
2726-8-30
2720-2-4
2714-16-18
2708-10-12
2700-2706
2675-7-79
2669-(71-73
2663-(5-7)
2659
2657-59-61
2651-3-5
2645-47 9
2639-41 3
2633-2635 37
2627 29-31
2621 3-5
2615-17-19
2609 11-13
2601-7
3023-3025
3017-3019
3029-31 33
3035-37 39
3041-43-45
3001
3015
3079 not offered
3085 not offered
Bldged 8/2/13
3 Cotts
6/23/13
W
N
S
E

JUL 5 1923

APR 20 1923

SEP 1


940
LYON
GREENWICH
LOMBARD
BAKER
2900
2874
2872
2862 4-6
2856-58-60
2854
2852
2850
2844-46-48
2836-38
2840
2834
2824
2830-2828
2818
2812-14-16
2810
2800
2915
2921-3-5-7
2929-31
2935-7
2941-3-5
2918
2922
2926
2930-2
2934-6
2940
2764-71
2767
2763
2757-59-61
2751-3
2745-49
2739-41-43
2733-35-37
2727-29-31
2721-23-25
2715-17-19
2709-11-13
137.6
87.6
W
N
S
E

Chgd 3/1/23 2864 2862

2856

2848

2818 2816

Moved

2810
2808
2804
2802
2802

Removed

2901

DEC 1 1938

MAR 13 1937

SEP 2

2773
2771
2767
2765
12/17/17
8/21/13
11/6/12
2705
2705
2701

SAN FRANCISCO
DBI
DEPARTMENT OF
BUILDING INSPECTION
OFFICIAL COPY

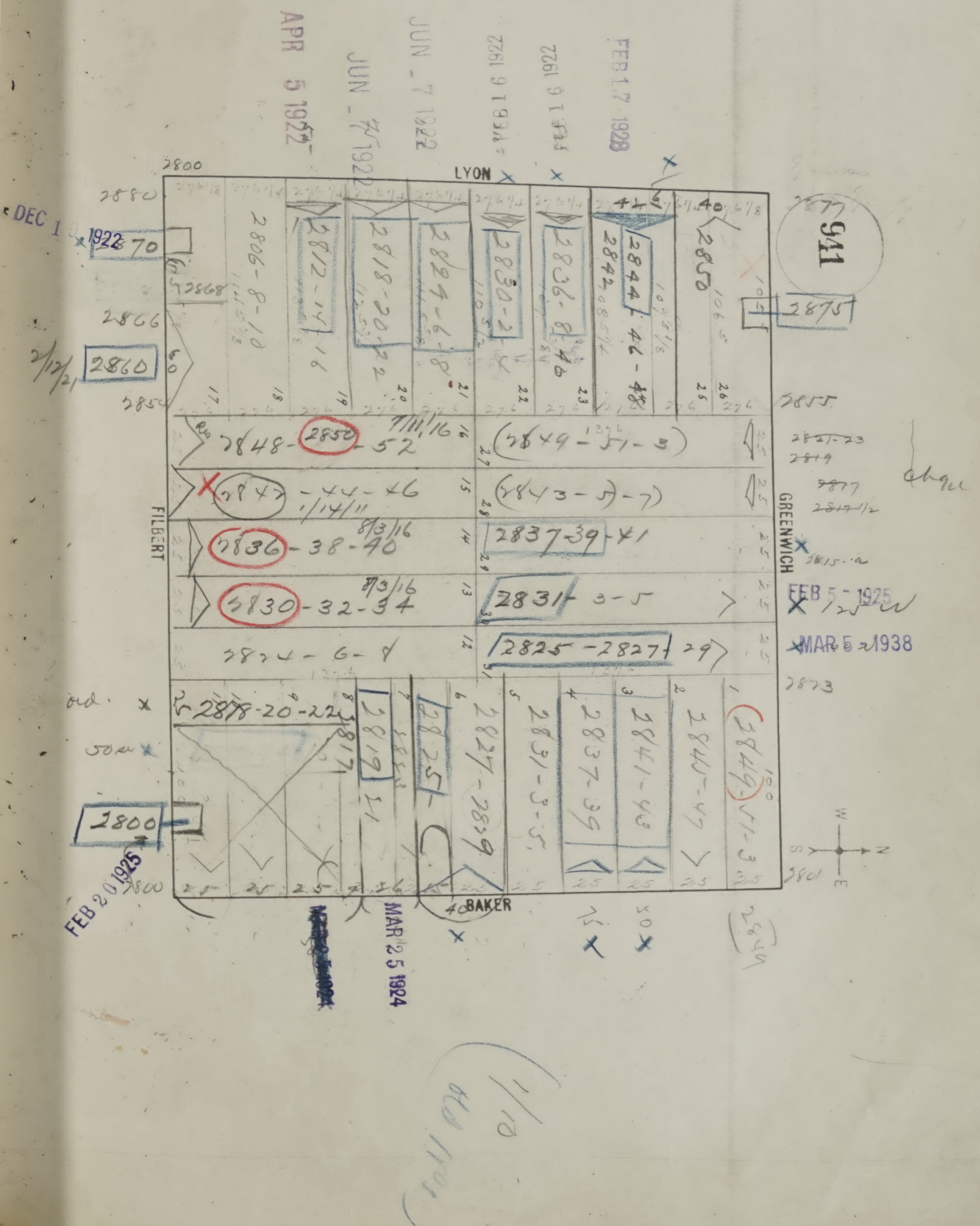
941
LYON
GREENWICH
BAKER
FILBERT
APR 5 1922
JUN 7 1922
JUN 7 1922
FEB 16 1922
FEB 16 1922
FEB 17 1928
DEC 1 1922
FEB 20 1925
MAR 25 1924
FEB 5 1925
MAR 5 1938
2800
2880
2870
2866
2860
2/12/21
2854
2806-8-10
2812-14
2818-20-22
2824-6-8
2830-2
2836-8-40
2844-46-48
2842
2850
2875
2855
2848-2850-52
7/11/16
2849-51-3
2847-44-46
1/14/11
2843-5-7
2836-38-40
8/3/16
2837-39-41
2830-32-34
8/3/16
2831-3-5
2824-6-8
2825-2827-29
2878-20-22
2817
2819
2825
2827-2829
2831-3-5
2837-39
2841-43
2845-47
2849-51-3
2801
2873
2800
2849
N
S
E
W

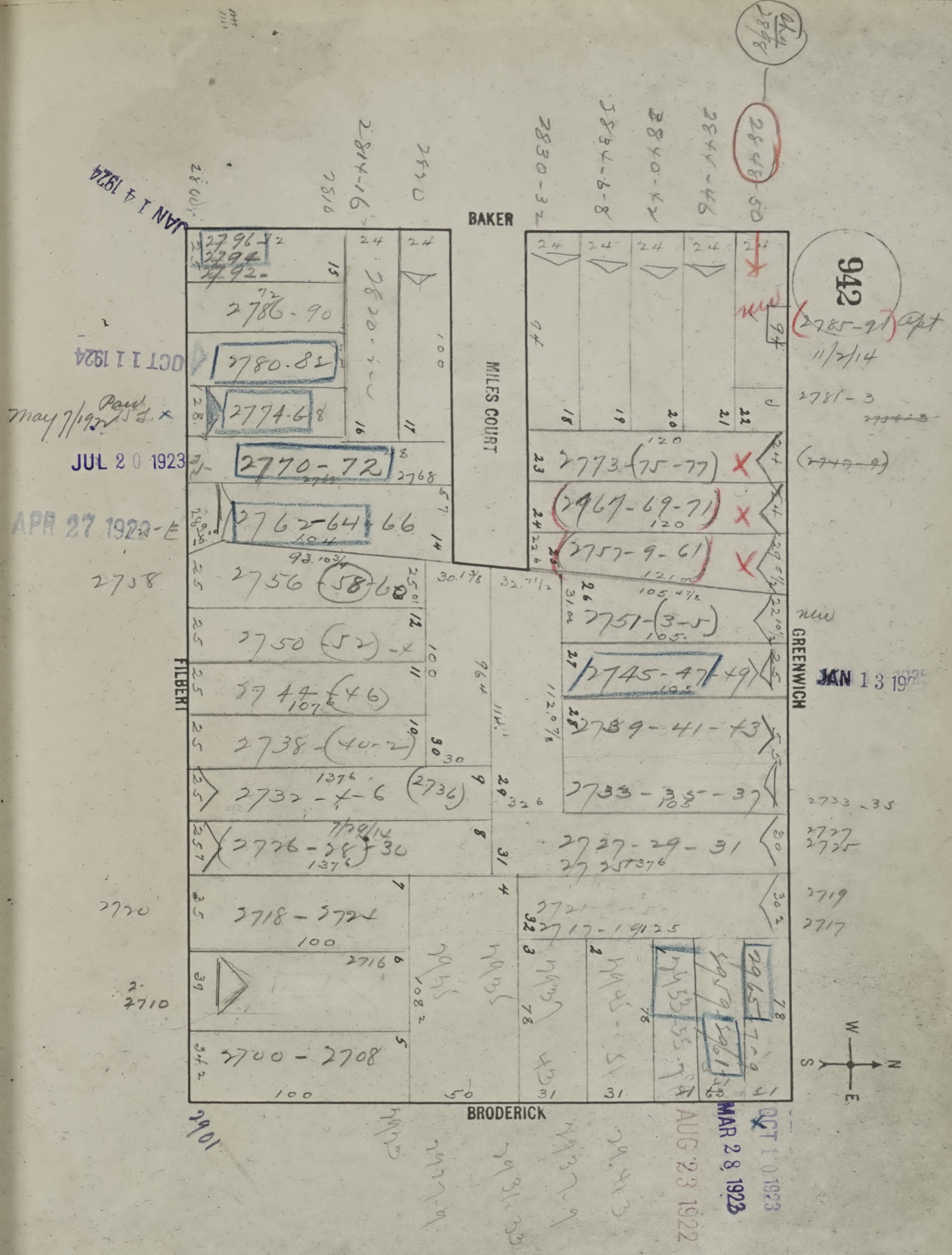
942
BAKER
MILES COURT
FILBERT
GREENWICH
BRODERICK
JAN 14 1924
OCT 1 1 1924
May 7/1925
JUL 20 1923
APR 27 1923
JAN 13 1925
MAR 28 1923
AUG 23 1922
OCT 10 1923
2796-2794-2792
2786-90
2780-82
2774-6-8
2770-72
2768
2762-64-66
2756-58-60
2750-52
2744-46
2738-40-2
2732-4-6
2736
2726-28-30
2718-2724
2716
2700-2708
2758
2720
2710
2901
2830-32
2834-6-8
2840-42
2844-46
2848-50
2820-22
(2785-91) Apt
11/2/14
2781-3
2773 (75-77)
(2767-69-71)
(2757-9-61)
2751-(3-5)
2745-47-49
2739-41-43
2733-35-37
2727-29-31
2721-2717-19-25
2733-35
2727
2725
2719
2717
2963
2959
2961
2953-55
2945
2937
2931-33
2927
2923
W
S
N
E

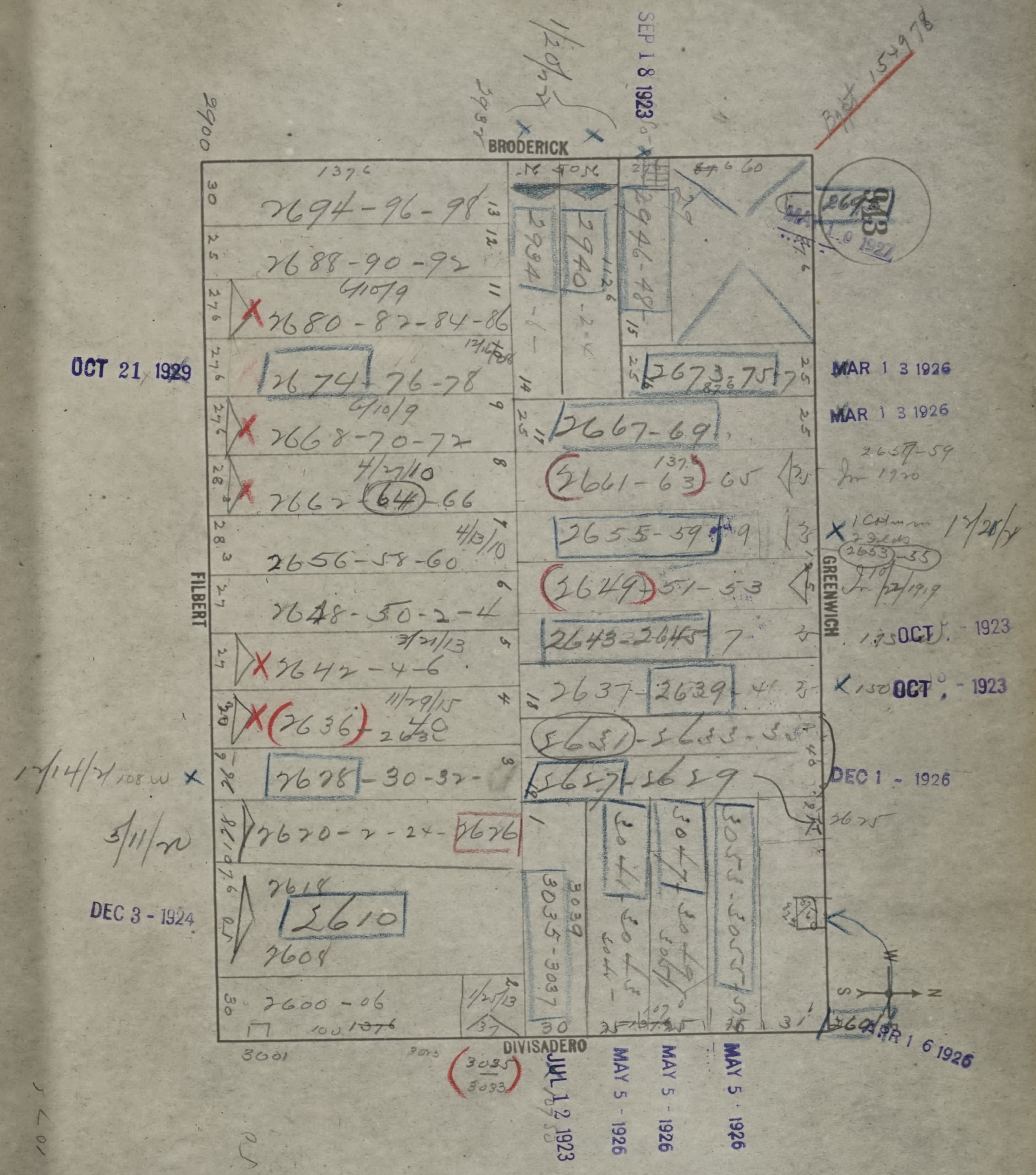
BRODERICK
GREENWICH
DIVISADERO
FILBERT
2900
1/20/27
2987
Bept 154978
137.6
2694-96-98
2688-90-92
6/10/9
2680-82-84-86
2674-76-78
6/10/9
2668-70-72
4/27/10
2662-64-66
4/13/10
2656-58-60
2648-50-2-4
3/21/13
2642-4-6
11/29/15
2636-2638
2628-30-32
2620-2-24-2626
2618
2610
2604
2600-06
1/2/13
3001
3035
3033
2934
2940
2946-48
2946-60
2673-75
2667-69
2661-63-65
2655-59
2649-51-53
2643-2645
2637-2639
2631-2633
2627-2629
3035-3037
3039
3041
3047
3053-3055
2657-59
1/28/24
12/14/21 108 W
5/11/21
2675
W
S
N

OCT 21 1929

DEC 3 - 1924

SEP 18 1923

MAR 13 1926

MAR 13 1926

OCT - 1923

OCT - 1923

DEC 1 - 1926

APR 16 1926

JUL 12 1923

MAY 5 - 1926

MAY 5 - 1926

MAY 5 - 1926

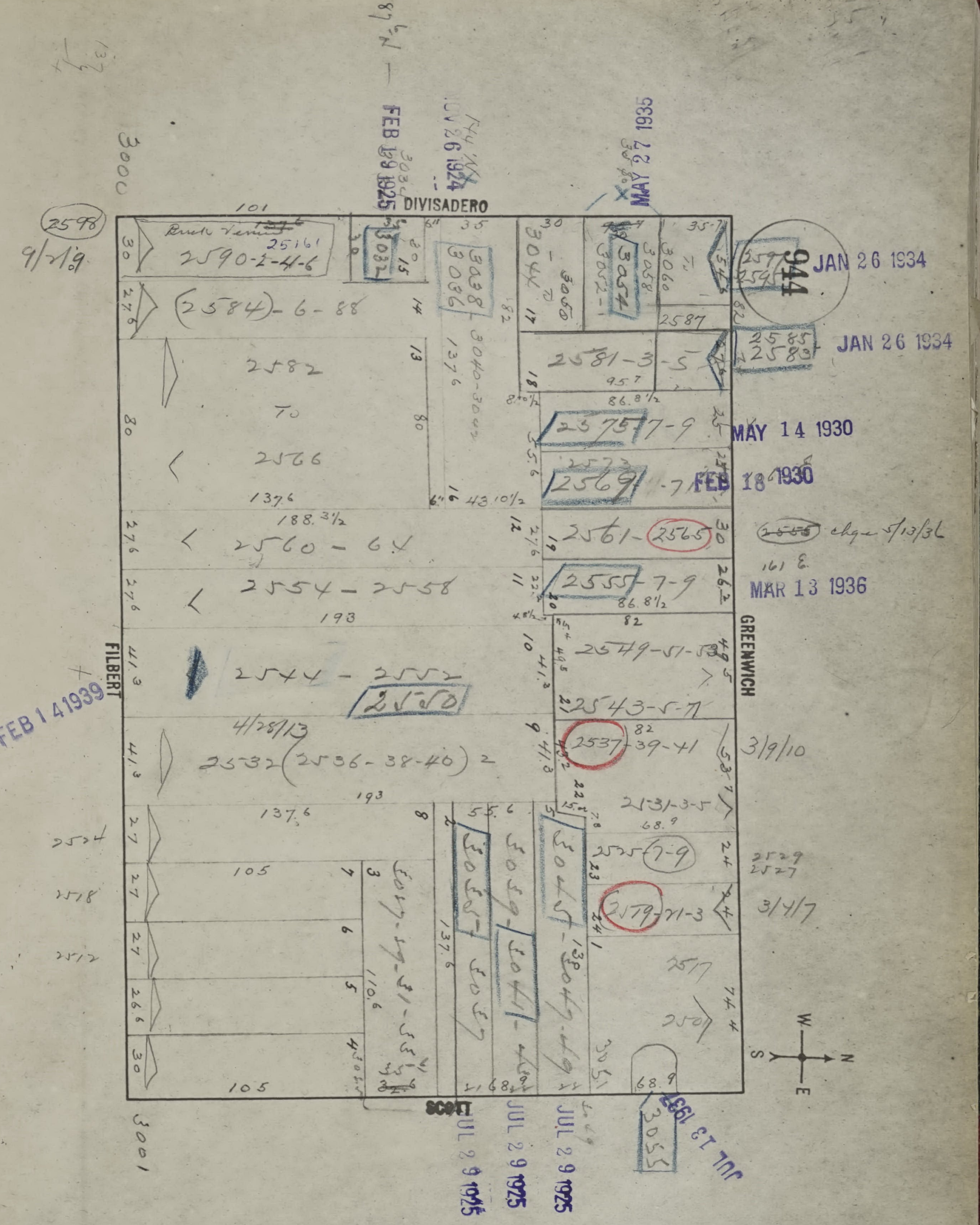
944
DIVISADERO
GREENWICH
SCOTT
FILBERT
W
S
N
E
3000
3001
2598
9/21/9
2590-2-4-6
25161
3032
3038
3036
3040-3042
3044
3050
3054
3052
3058
3060
2587
2585
2583
2581-3-5
2584-6-88
2582
TO
2566
2575-7-9
2569-7
2573
2561-2565
2555 chge 5/13/36
2555-7-9
2560-64
2554-2558
2549-51-53
2543-5-7
2544-2552
2550
FEB 1 4 1939
4/28/13
2532 (2536-38-40) 2
2537-39-41
3/9/10
2531-3-5
2525-7-9
2529
2527
2521-3
3/4/7
2517
2501
2524
2518
2512
3027-29-31-33
3035
3039
3041
3043
3045
3047-49
3051
3055
JAN 26 1934
JAN 26 1934
MAY 14 1930
FEB 18 1930
MAR 13 1936
MAY 27 1935
FEB 19 1925
JUL 26 1924
JUL 29 1925
JUL 29 1925
JUL 29 1925
JUL 13 1937
101
137.6
188.3½
193
105
86.8½
82
68.9
43.10½
110.6

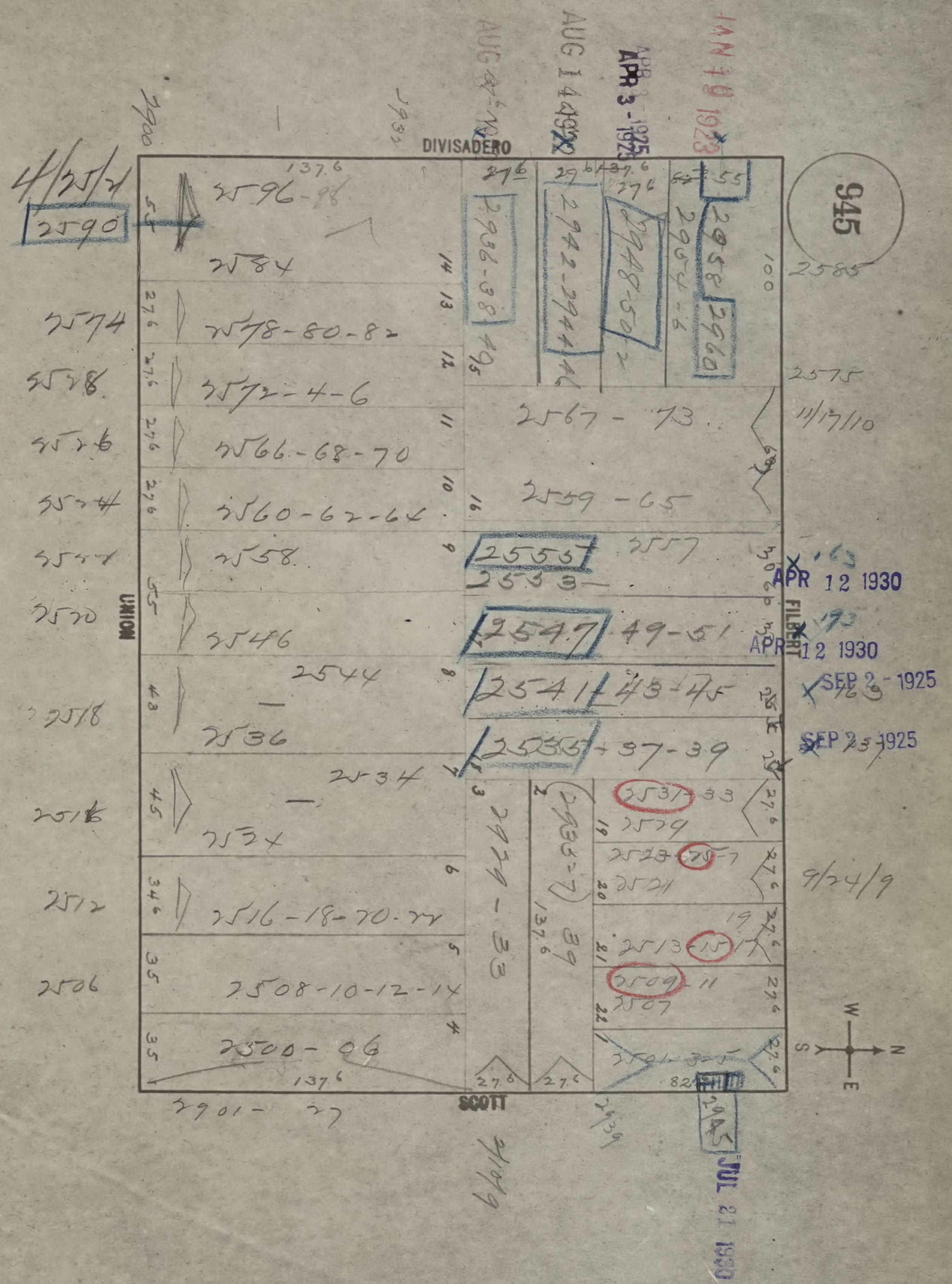
945
DIVISADERO
UNION
FILBERT
SCOTT
4/25/21
2590
2596-98
2584
2574
2578-80-82
2572-4-6
2566-68-70
2560-62-64
2558
2546
2544
2536
2534
2516-18-20-22
2508-10-12-14
2500-06
2901-27
2936-38
2942-2944
2948-50
2958
2960
2567-73
2559-65
2555
2557
2547
49-51
2541
43-45
2533
37-39
2537-39
2529
2523
2521
2513-15
2509
2507
2585
2575
11/17/10
9/24/9
APR 12 1930
SEP 2 - 1925
JUL 21 1930
AUG 14 1925
APR 3 - 1925
JAN 19 1925
W
N
S
E

OCT 20 1922

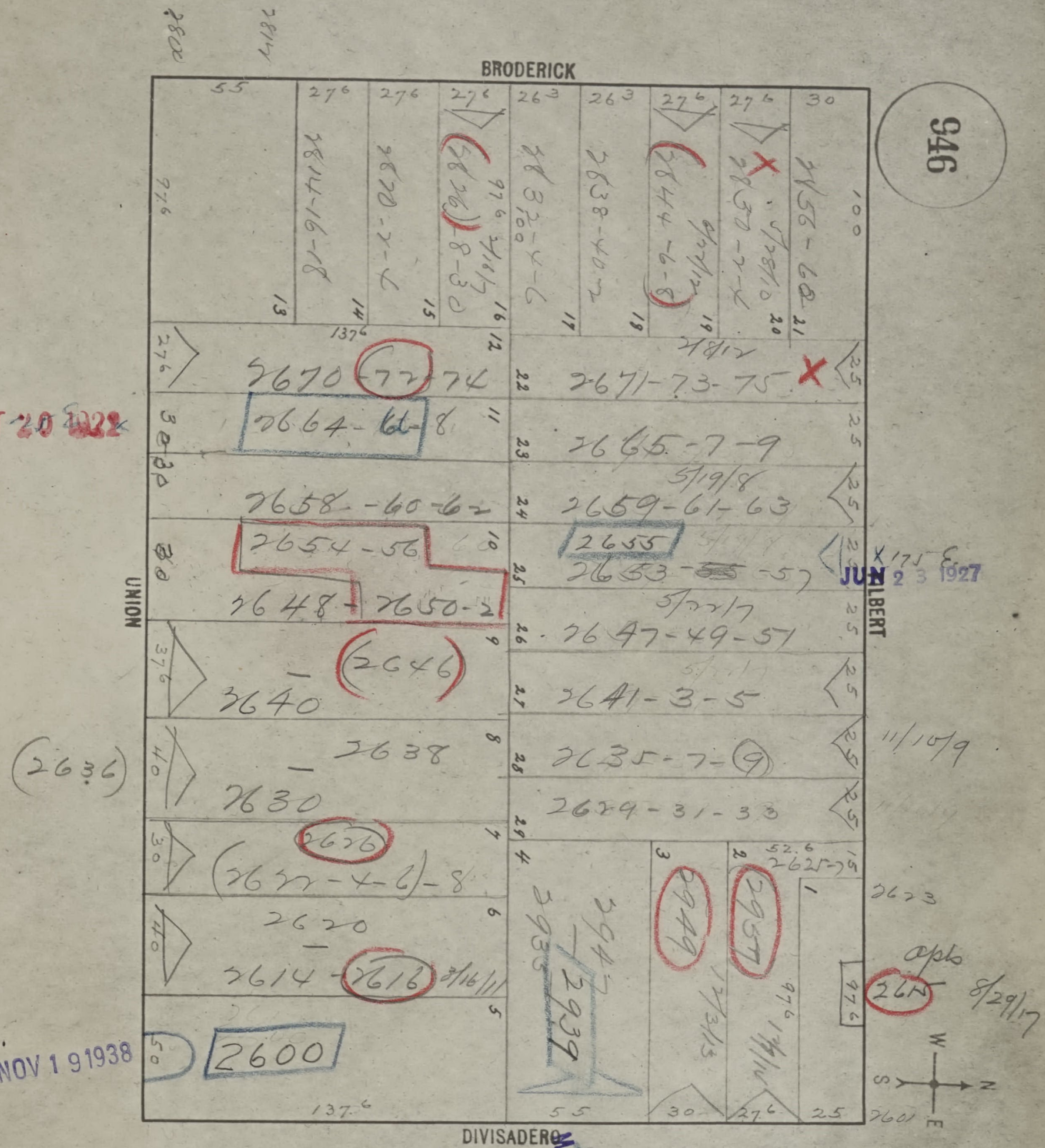
946
BRODERICK
UNION
FILBERT
DIVISADERO
2814-16-18
2820-2-4
2826-8-30
2832-4-6
2838-40-2
2844-6-8
2850-2-4
2856-60
2670-72-74
2671-73-75
2664-66-8
2665-7-9
2658-60-62
2659-61-63
2654-56
2655
2653-55-57
2648-2650-2
2647-49-51
2646
2640
2641-3-5
2636
2638
2630
2635-7-9
2629-31-33
2626
2622-4-6-8
2620
2614-2616
2600
2939
2947
2949
2957
2625-7-9
2623
2611
2601
apts
8/29/17
11/10/9
137.6
55
W
N
S
E

JUN 23 1927

NOV 1 9 1938

MAY 7 - 1929

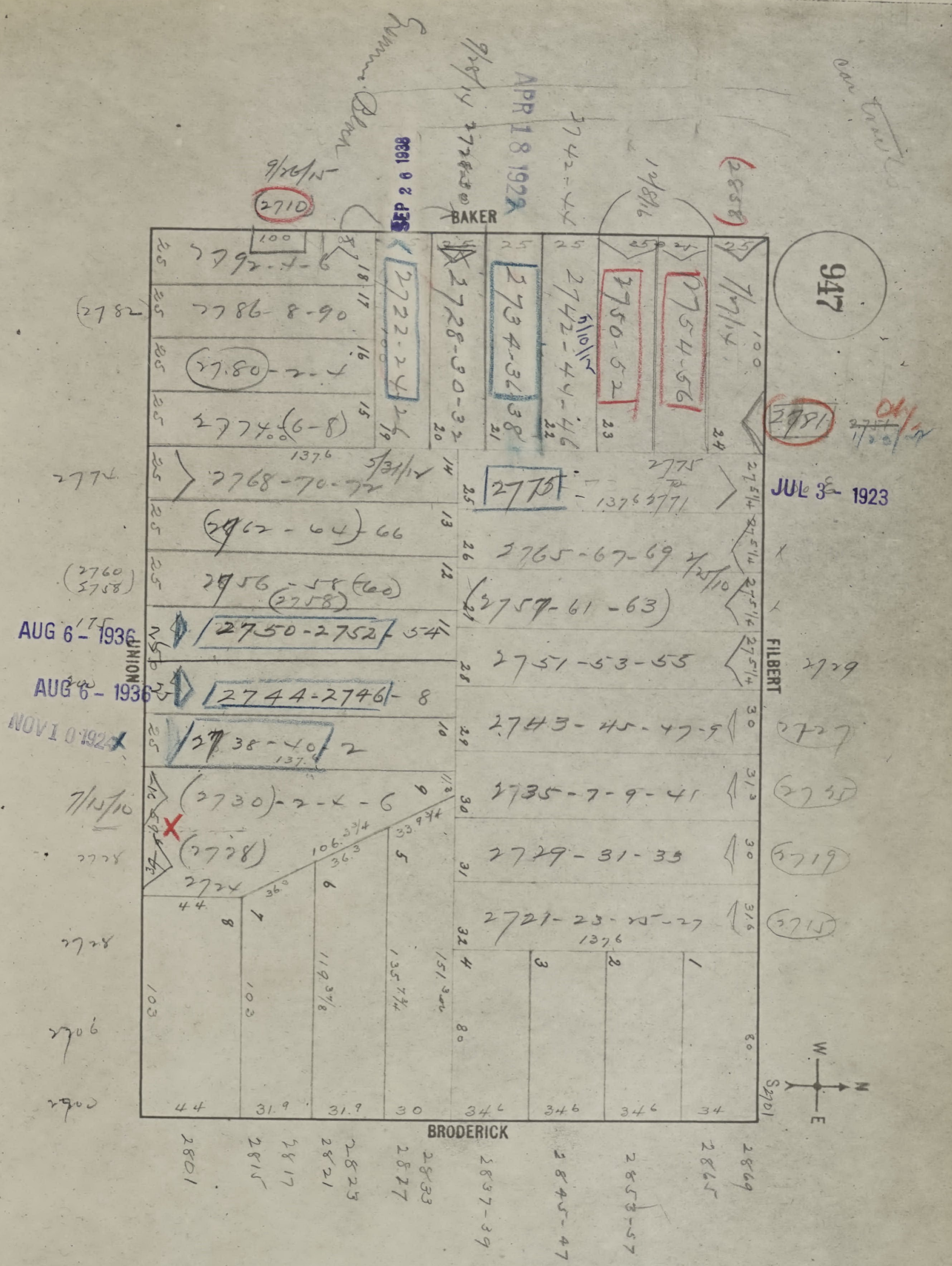
947
BAKER
FILBERT
BRODERICK
UNION
W
N
E
S
2710
9/26/15
2838
2792-4-6
2786-8-90
2780-2-4
2774-6-8
2722-24
2728-30-32
2734-36-38
2742-44-46
2750-52
2754-56
7/7/14
2781
2782
2768-70-72
5/31/12
2762-64-66
2756-58-60
2758
2760
2750-2752-54
2744-2746-8
2738-40-2
2730-2-4-6
2728
2724
7/15/10
2775
2771
2765-67-69
7/25/10
2757-61-63
2751-53-55
2743-45-47-9
2735-7-9-41
2729-31-33
2721-23-25-27
2729
2727
2735
2719
2715
137.6
2801
2815
2817
2821
2823
2827
2833
2837-39
2845-47
2853-57
2865
2869
2701
2706
2700
44
31.9
30
34
34.6
103
119 3/8
135 7/8
151 3/4
106 3/4
36.3
36.0
33 9/4
80
100
25
1
2
3
4
5
6
7
8
9
10
11
12
13
14
15
16
17
18
19
20
21
22
23
24
25
26
27
28
29
30
31
32
car track

SEP 2 6 1938

APR 18 1929

JUL 3 - 1923

AUG 6 - 1936

AUG 6 - 1936

NOV 1 0 1924

SAN FRANCISCO DEPARTMENT OF BUILDING INSPECTION
OFFICIAL COPY

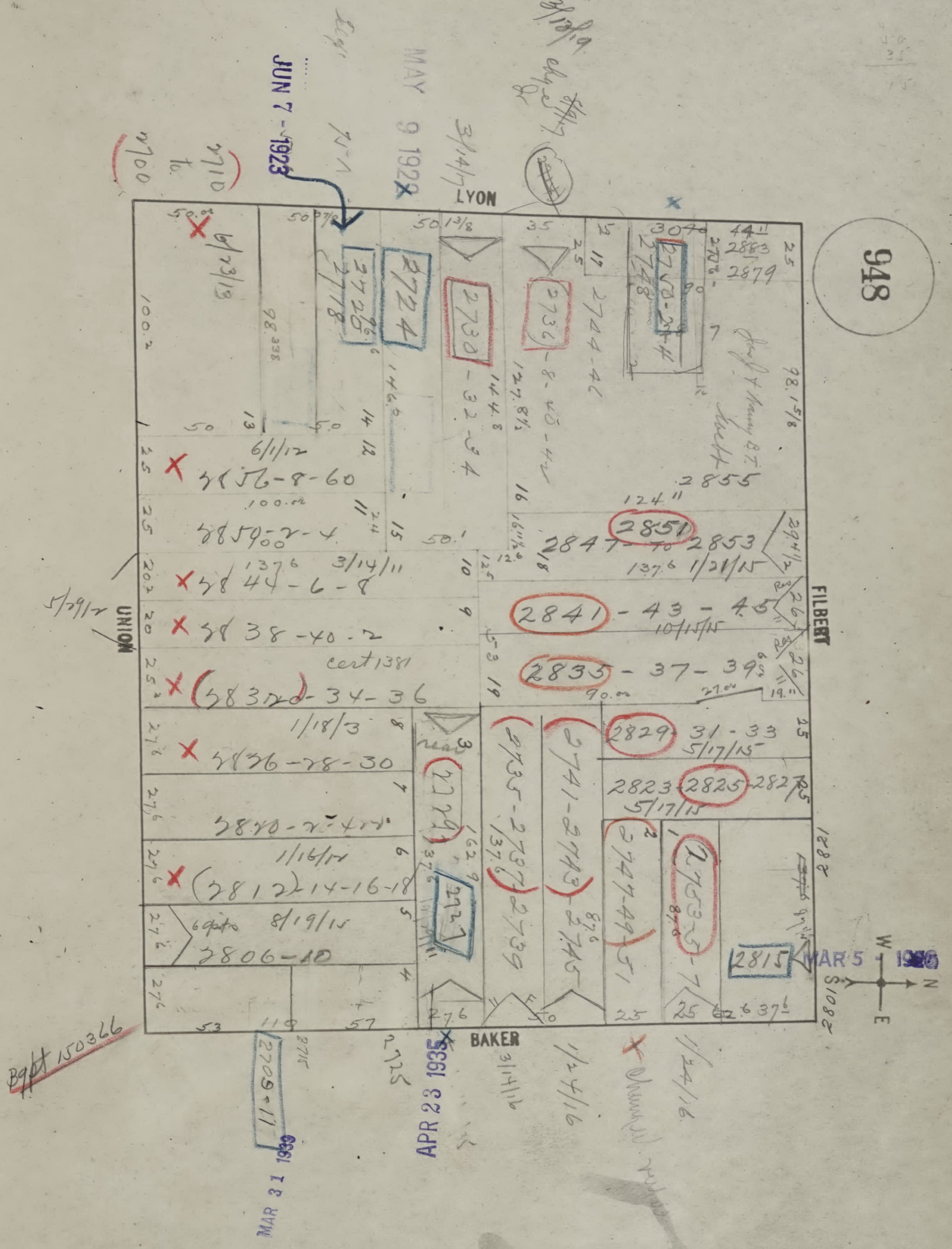
948
LYON
BAKER
FILBERT
UNION
JUN 7 1923
MAY 9 1928
APR 23 1935
MAR 31 1939
MAR 5 1936
2700 to 2710
2724
2728
2730-32-34
2736-8-40-42
2744-46
2740-2744
2851
2847-49-2853
2841-43-45
2835-37-39
2829-31-33
2823-2825-2827
2815
2856-8-60
2850-2-4
2844-6-8
2838-40-2
2832-34-36
2826-28-30
2820-22-24-26
2812-14-16-18
2806-10
2708-11
2729
2727
2735-2737-2739
2741-2743-2745
2747-49-51
2753-5-7
W
N
S
E

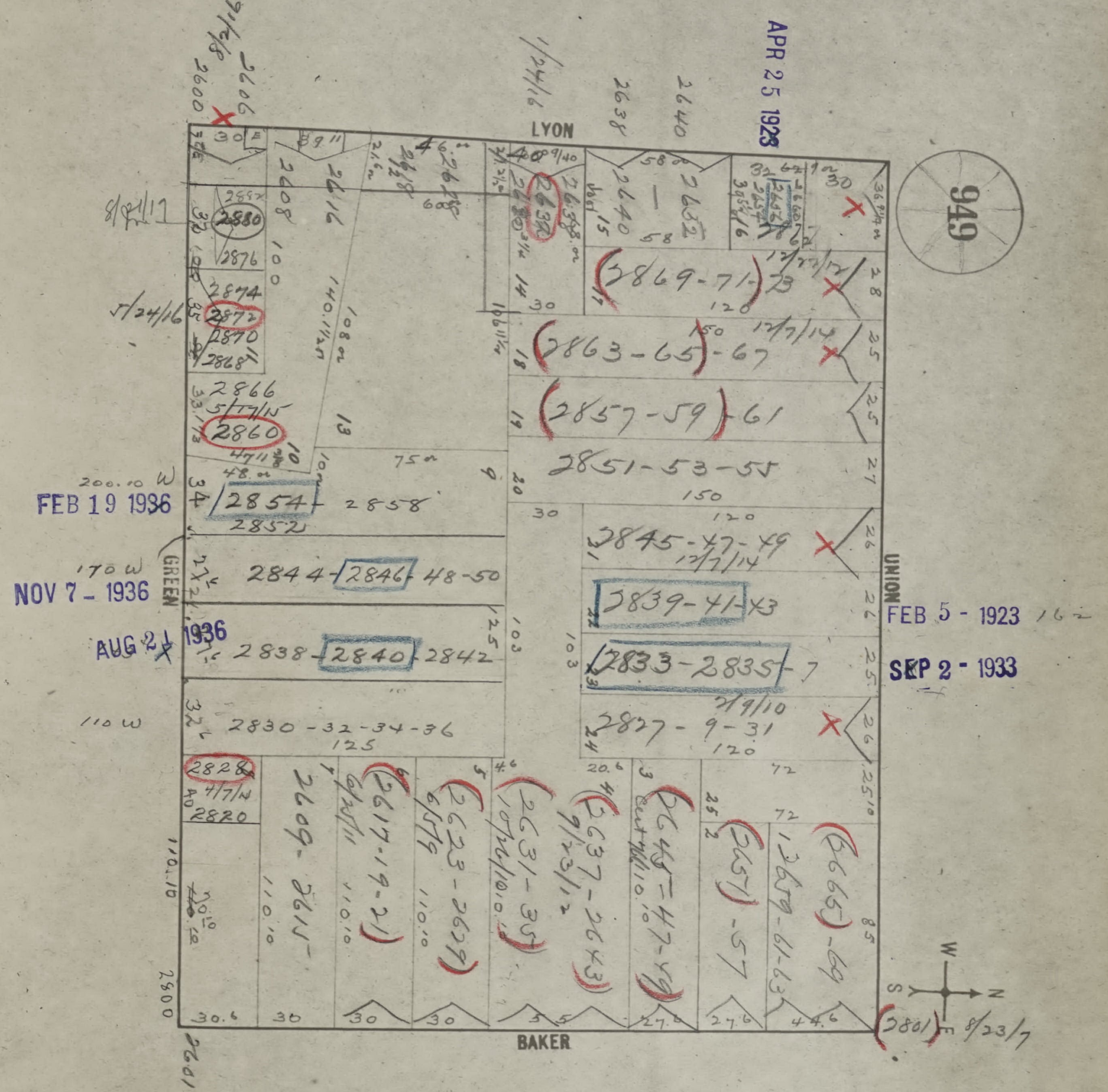
949
LYON
BAKER
GREEN
UNION
APR 25 1923
FEB 19 1936
NOV 7 - 1936
AUG 21 1936
FEB 5 - 1923
SEP 2 - 1933
2880
2876
2874
2872
2870
2868
2866
2860
2854
2852
2858
2844-2846-48-50
2838-2840-2842
2830-32-34-36
2828
2820
2869-71-73
2863-65-67
2857-59-61
2851-53-55
2845-47-49
2839-41-43
2833-2835-7
2827-9-31
2609-2615
2617-19-21
2623-2629
2631-35
2637-2643
2645-47-49
2651-57
2659-61-63
2665-69
2801
2638
2640
2632
2606
2600
2608
2616
2800
W
S
N
E

CHANGE

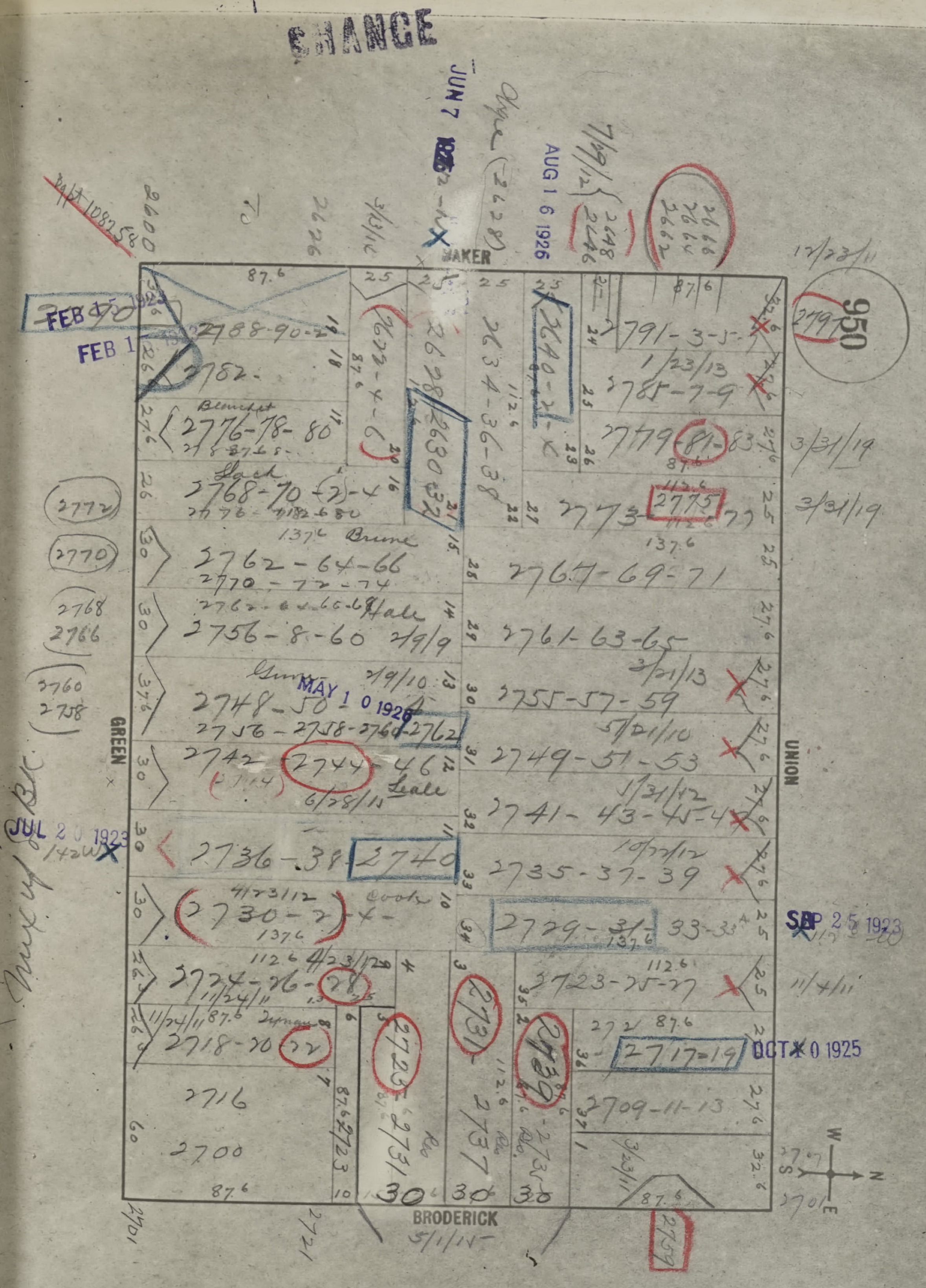
950
BAKER
GREEN
UNION
BRODERICK
W
S
N
E
JUN 7 1926
AUG 1 6 1926
FEB 15 1923
FEB 1
MAY 1 0 1926
JUL 2 0 1923
SEP 2 5 1923
OCT 3 0 1925
2600
2626
3/13/16
2648
2646
2666
2664
2662
12/23/11
2797
2788-90-2
2782-
2776-78-80
2768-70-72-4
2776-2782-80
2762-64-66
2770-72-74
2756-8-60
2/9/9
2748-50
2/9/10
2756-2758-2760-2762
2742-2744-46
6/28/11
2736-38-2740
2730-2-4-
4/23/12
2724-26-28
11/24/11
2718-20-22
2716
2700
2723
2731
2737
2739
2791-3-5-7
1/23/13
2785-7-9
2779-81-83
3/31/19
2773-2775-77
3/31/19
2767-69-71
2761-63-65
3/21/13
2755-57-59
5/21/10
2749-51-53
1/31/12
2741-43-45-47
10/22/12
2735-37-39
2729-31-33-35
2723-25-27
11/4/11
2717-19
2709-11-13
3/23/11
2759
2701
2721
5/1/15
2772
2770
2768
2766
2760
2758
Blanchet
Slack
Brune
Hale
Gunn
Leale
Cook
Dymow
87.6
112.6
137.6
25
27.6
30

SAN FRANCISCO DEPARTMENT OF BUILDING INSPECTION
OFFICIAL COPY


951
BRODERICK
GREEN
UNION
DIVISADERO
W
N
S
E
2692
2686
2682
2678
2680
2672
2674
2664
2670
2660
2656
2662
2650
2648
2652
2640
2646
2636
2638
2626
2624
2630
2616
2622
2608
2614
2600
2606
2740
2748
2825
2833
2839
2847
2853
2859
2609
(2637)
(2615)
(2613)
2801
2823
DEC 28 1927
FEB 3 1928
NOV 9 1936
OCT 4 1929
NOV 25 1938

NOV 8 1922

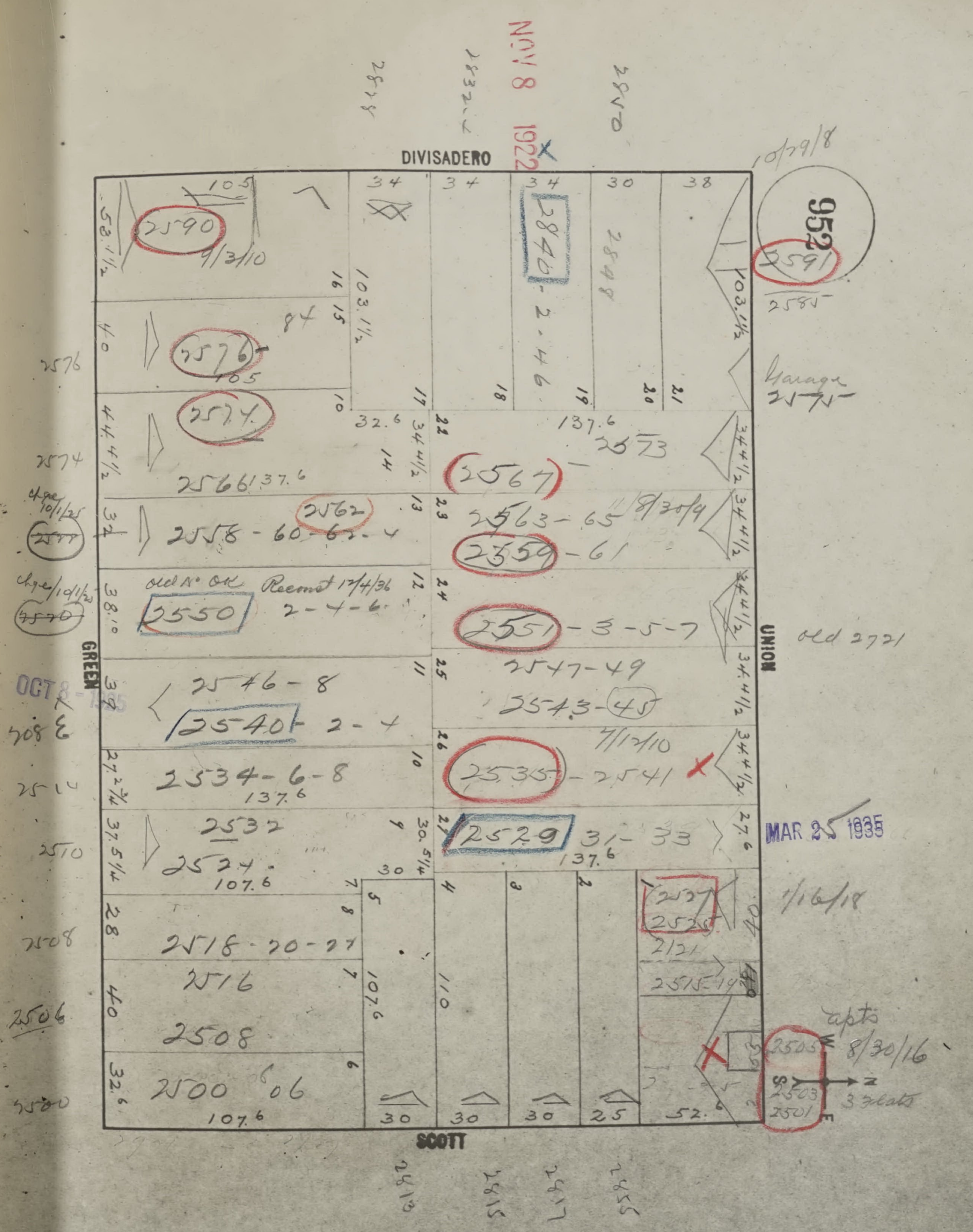
DIVISADERO
UNION
SCOTT
GREEN
952
2590
9/3/10
2576
2574
2566
2562
2558 - 60 - 62 - 4
2550
Recmd 17/4/36
2546 - 8
2540 2 - 4
2534 - 6 - 8
2532
2524
2518 - 20 - 22
2516
2508
2500 06
2848
2846 - 2 - 46
2591
2585
Garage
2575
2573
2567
2563 - 65
8/30/19
2559 - 61
2551 - 3 - 5 - 7
2547 - 49
2543 - 45
7/12/10
2535 - 2541
2529 31 - 33
2537
2525
2521
2515 - 19
2505
2503
2501
apts
8/30/16
3 flats
10/29/18
1/16/18
old 2721
137.6
107.6
103.1/2
OCT 8 1935
MAR 25 1935

953

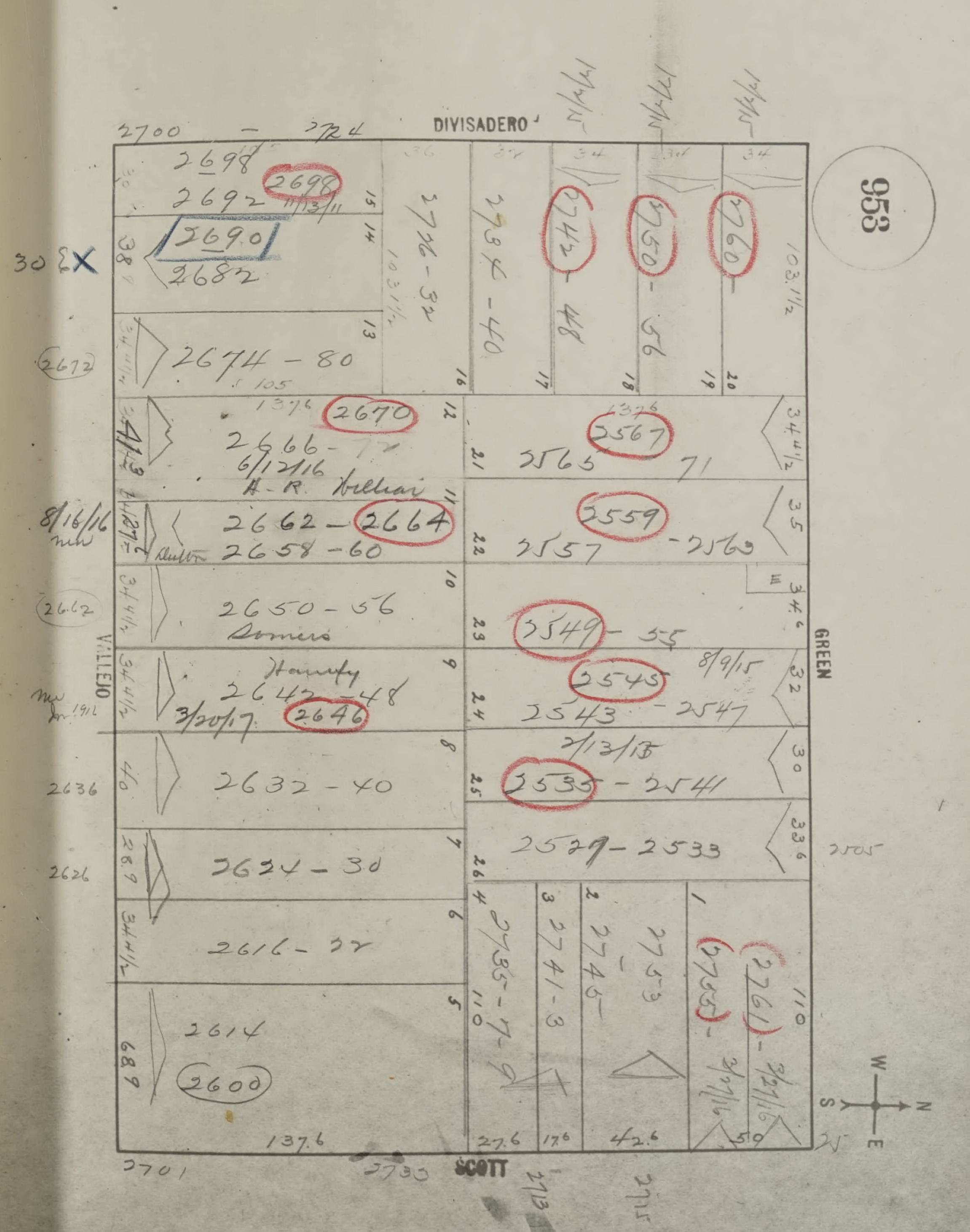
DIVISADERO
2700 – 2724
2698
2698
2692 11/13/11
2690
2682
30 X
2672
2674 – 80
105
137.6
2670
2666 – 72
6/12/16
A. R. Williams
8/16/16
2662 – 2664
2658 – 60
2662
2650 – 56
Somers
Hanify
2642 – 48
3/20/17
2646
1912
2636
2632 – 40
2626
2624 – 30
2616 – 22
2614
2600
689
137.6
2701
2733
2736 – 32
2738 – 40
2742 – 48
2750 – 56
2760
103.1½
2567
2565 – 71
2559
2557 – 2563
2549 – 55
8/9/15
2545
2543 – 2547
2/13/15
2535 – 2541
2529 – 2533
2505
2735 – 7 – 9
2741 – 3
2745
2753
2755
2761
3/21/16
3/27/16
110
27.6
17.6
42.6
50
SCOTT
2713
2715
GREEN
VALLEJO
W
N
S
E

APR 13 1923


954
BRODERICK
GREEN
DIVISADERO
VALLEJO
2600
104
2798
1/21/12
2786
2780
2778-84
107⁶
2776
2766
137⁶
2764
2760
2756-58
2754 to 2746
2740-2744
-2738
(2732)
2724-2730
3/6/18
2716-18-2720-22
137⁶
2714
2700
2756
2750
2732
2730
2628
2634
2640
11/6/13
2646
2652
276
276
276
276
276
276
2691
12/5/13
2683
2667-2675
4/18/11
2659-61-3-5
2651-2657
7/27/14
2643 2645
11/23/16
2649
9/13/13
2635-2641
137⁶
2629-31-33
(2731)-7-9
(2741)3-5
(2747)9-51
2753-5-(57)
2759(61)3
137⁶
275
W
N
S
E

SAN FRANCISCO DEPARTMENT OF BUILDING INSPECTION
OFFICIAL COPY

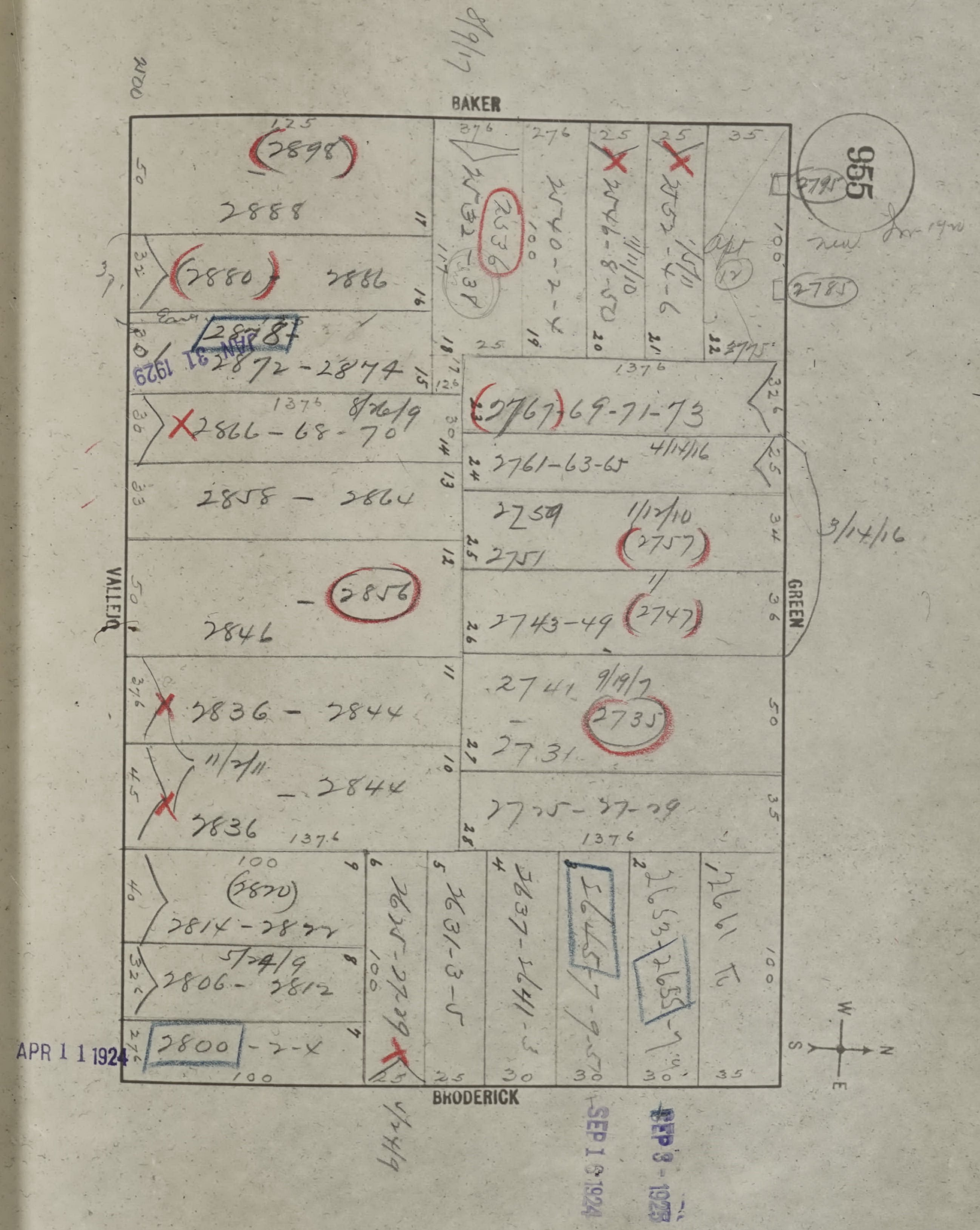
955
BAKER
GREEN
BRODERICK
VALLEJO
2898
2888
2880
2886
2878
2872-2874
2866-68-70
2858 - 2864
2856
2846
2836 - 2844
2836
2844
11/2/11
2870
2814-2822
2806-2812
5/24/9
2800-2-4
8/26/9
2795
2785
2767-69-71-73
2761-63-65
4/14/16
2759
2757
2751
2747
2743-49
2741
2735
2731
9/9/7
2725-27-29
9/14/16
2625-27-29
2631-3-5
2637-2641-3
2645-7-9-51
2653-2655-7-9
2661
2636
2632-38
2740-2-4
2746-8-50
2752-4-6
1/11/10
1/12/10
8/9/7
APR 11 1924
JAN 31 1929
SEP 18 1924
SEP 3 1925
W
S
N
E

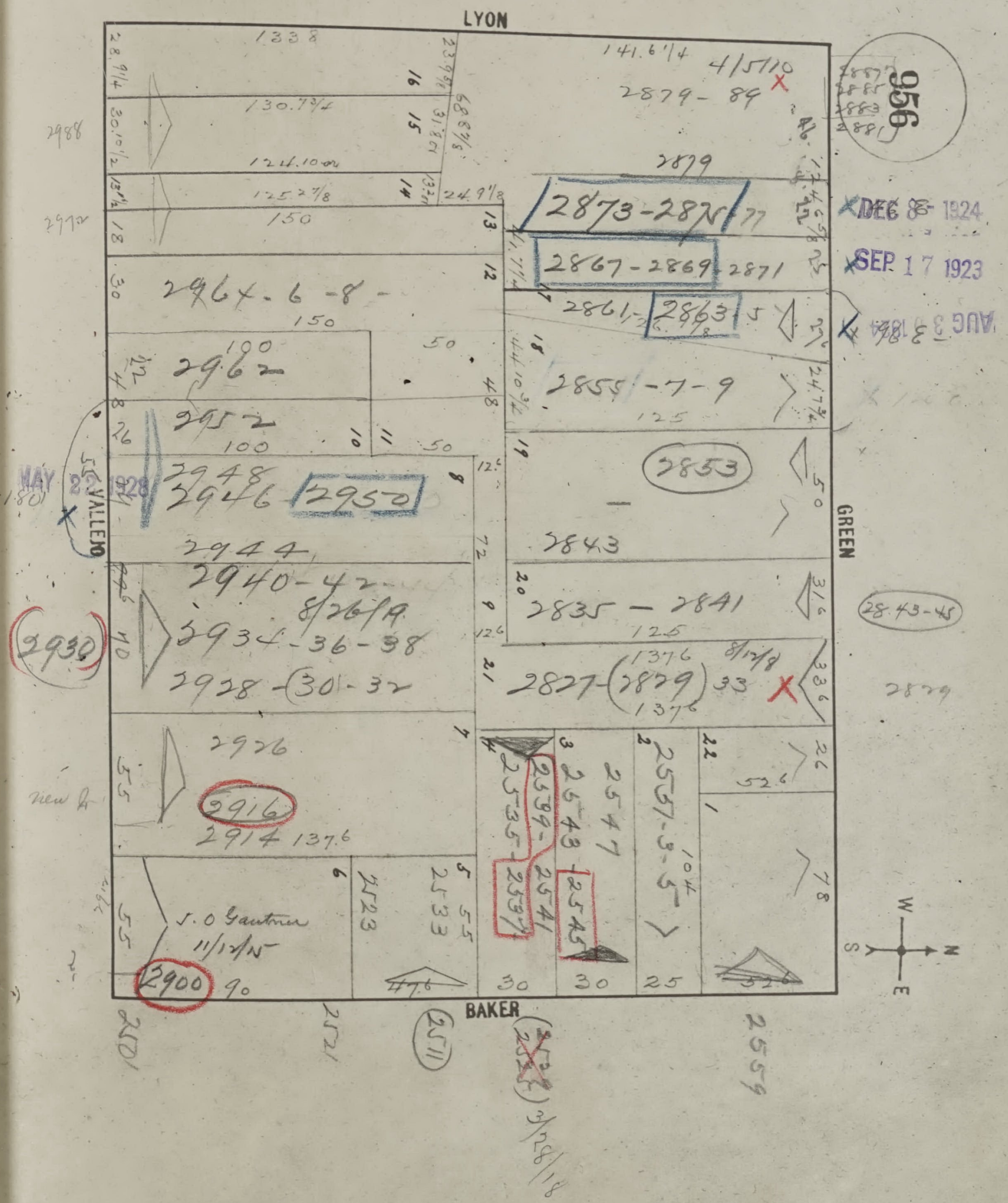
956
LYON
GREEN
BAKER
VALLEJO
2879-89
4/5/10
2879
2873-2877
2867-2869
2871
2861-2863
2855-7-9
2853
2843
2835 — 2841
2827-(2829)33
8/12/18
2843-45
2829
2964-6-8-
2962
2952
2948
2946
2950
2944
2940-42
8/26/19
2934-36-38
2928-(30)-32
2938
2926
2916
2914
S.O. Gautner
11/12/15
2900
2901
2521
2523
2533
2511
2535-
2539-2543
2537
2541
2545
2547
2551-3-5
2559
3/28/18
2988
2970
DEC 8 1924
SEP 17 1923
AUG 3 1928
MAY 2 1928
W
N
E
S

956 A

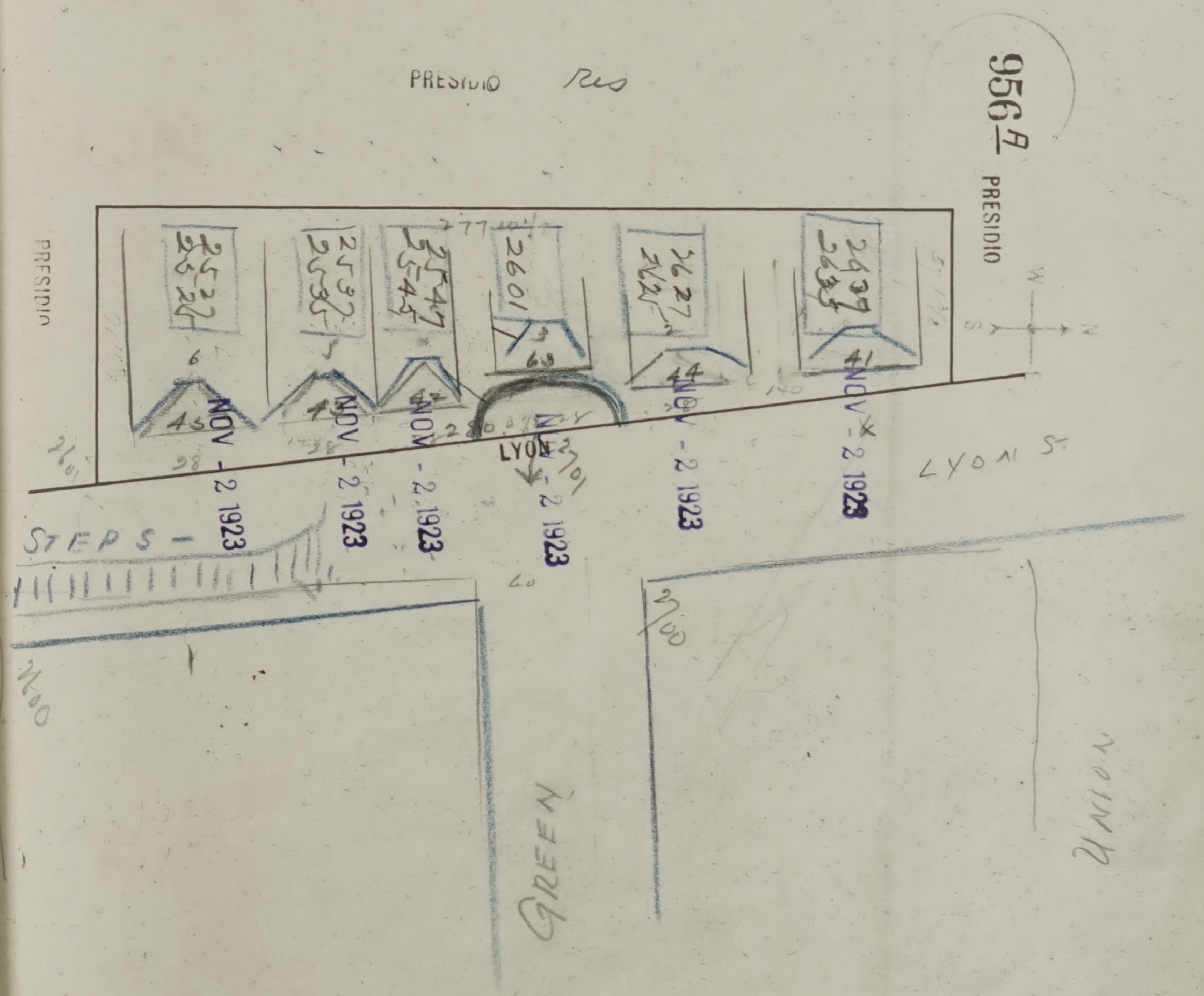
PRESIDIO Res
PRESIDIO
PRESIDIO
2527
2525
2537
2535
2547
2545
2601
2627
2621
2637
2633
6
45
5
4
3
63
44
41
LYON
LYON St
W
S
N
STEPS
NOV -2 1923
NOV -2 1923
NOV -2 1923
NOV -2 1923
NOV -2 1923
NOV -2 1923
2601
2701
2700
2400
VALLEJO
GREEN
UNION

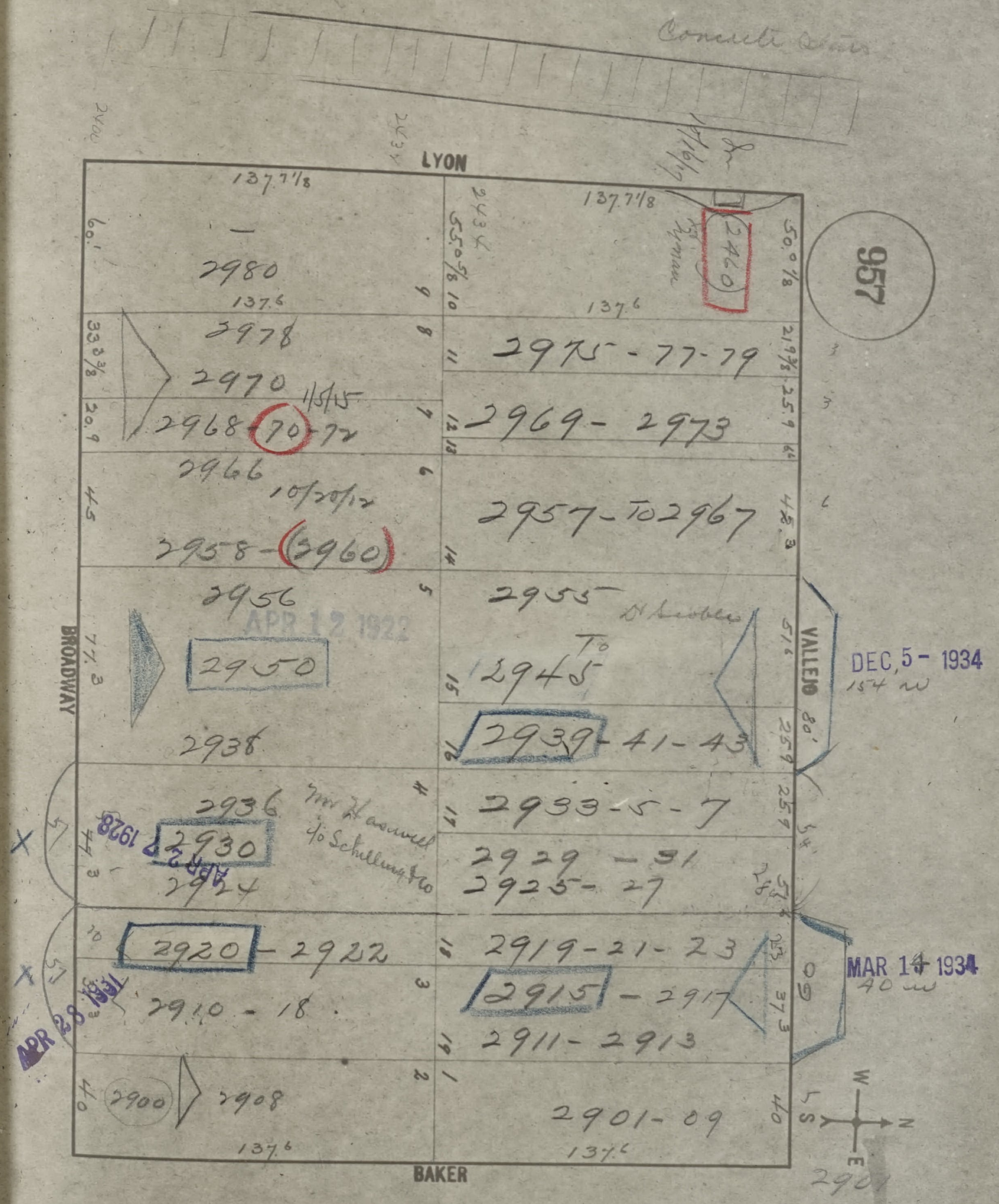
Concrete stairs
LYON
BAKER
BROADWAY
VALLEJO
957
137.7 1/8
137.6
2980
2978
2970
1/5/15
2968-70-72
2966
10/20/17
2958-(2960)
2956
APR 12 1922
2950
2938
2936
Mr Haswell
c/o Schilling & Co
2930
APR 2 1928
2924
2920-2922
2910-18
APR 28 1931
2900
2908
2460
2975-77-79
2969-2973
2957-TO 2967
2955
To
2945
2939-41-43
2933-5-7
2929-31
2925-27
2919-21-23
2915-2917
2911-2913
2901-09
DEC 5 - 1934
154 w
MAR 14 1934
40 w
W
S
N
E
2901

SAN FRANCISCO DBI DEPARTMENT OF BUILDING INSPECTION
OFFICIAL COPY

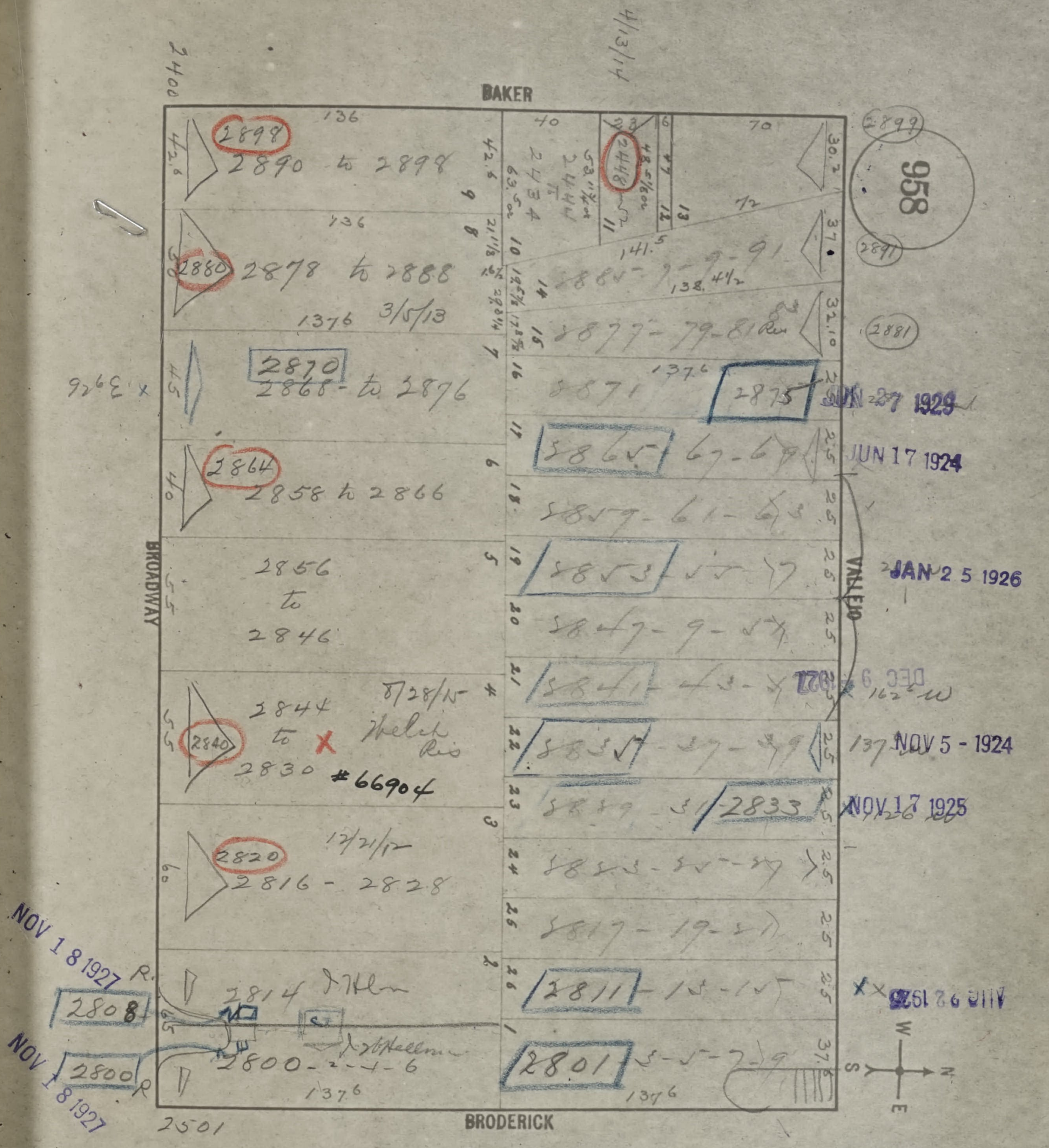
958
BAKER
VALLEJO
BRODERICK
BROADWAY
2400
2501
4/13/14
2899
2891
2881
2898
2890 to 2898
2880
2878 to 2888
3/5/13
2870
2868 to 2876
2864
2858 to 2866
2856 to 2846
2844 to 2830
2840
8/28/15
#66904
2820
2816 - 2828
12/21/12
2814
2808
2800-2-4-6
2448
2434
2444
2884-9-9-91
2877-79-81
2871
2875
2865
67-69
2859-61-63
2853
55-57
2847-9-51
2841
43-45
2835
37-39
2829-31
2833
2823-25-27
2817-19-21
2811
13-15
2801
5-5-7-9
1376
136
141.5
138.4½
JUN 27 1929
JUN 17 1924
JAN 25 1926
DEC 9 1927
NOV 5 - 1924
NOV 17 1925
AUG 26 1925
NOV 18 1927
NOV 18 1927
W
S
N
E

SAN FRANCISCO
DBI
DEPARTMENT OF
BUILDING INSPECTION
OFFICIAL COPY

JUN 18 1926

APR 22 1927

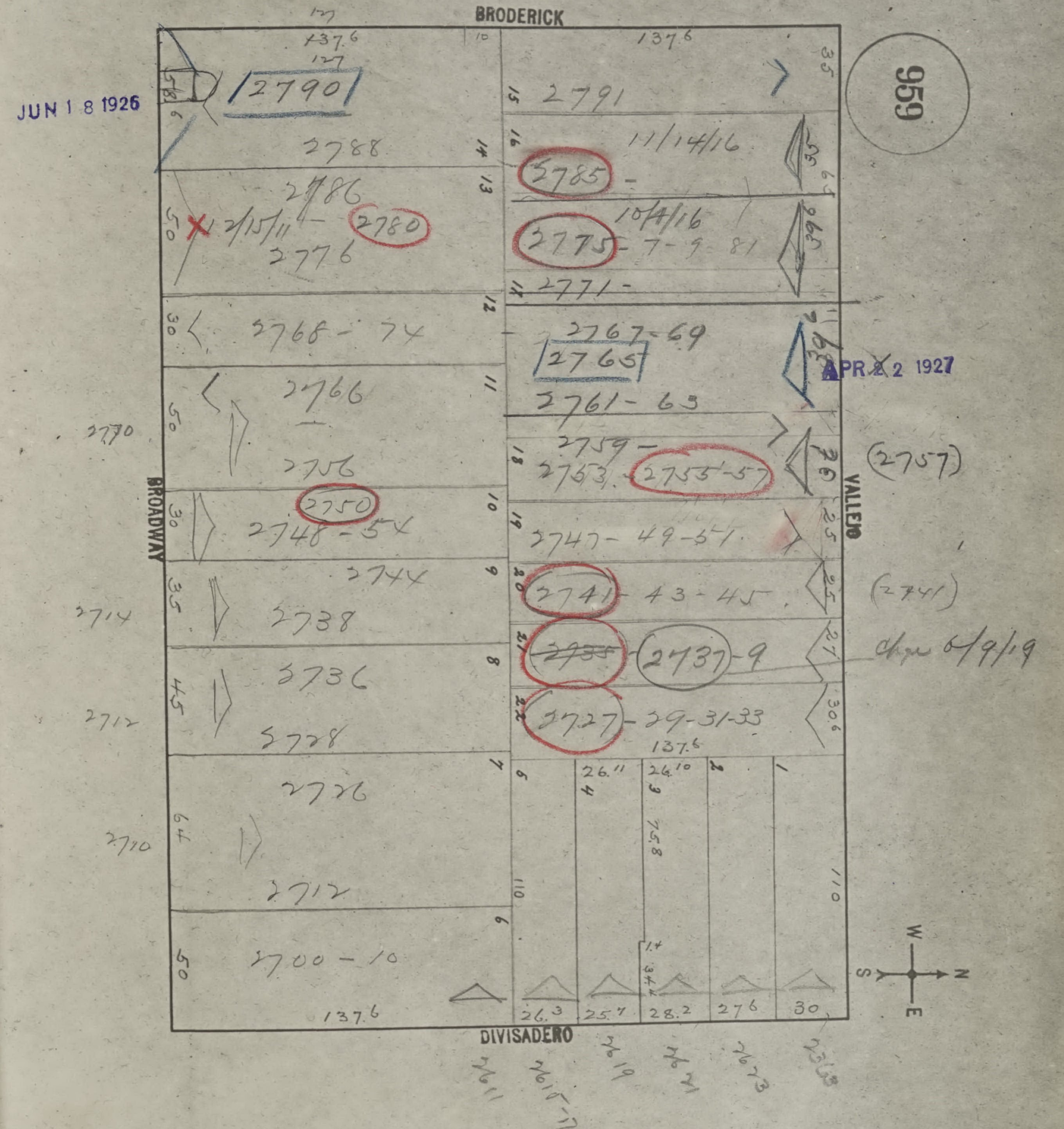
959
BRODERICK
VALLEJO
DIVISADERO
BROADWAY
137.6
127
2790
2788
2786
2/15/11 – 2780
2776
2768 – 74
2766
2756
2750
2748 – 54
2744
2738
2736
2728
2726
2712
2700 – 10
2791
11/14/16
2785 –
10/4/16
2775 – 7 – 9 – 81
2771 –
2767 – 69
2765
2761 – 63
2759 –
2753 – 2755 – 57
2747 – 49 – 51
2741 – 43 – 45
~~2735~~ 2737 – 9
2727 – 29 – 31 – 33
(2757)
(2741)
chg 6/9/19
2770
2714
2712
2710
2611
2615 – 17
2619
2621
2623
2323
26.3
25.4
28.2
27.6
30
26.11
26.10
75.8
110
W
S
N
E

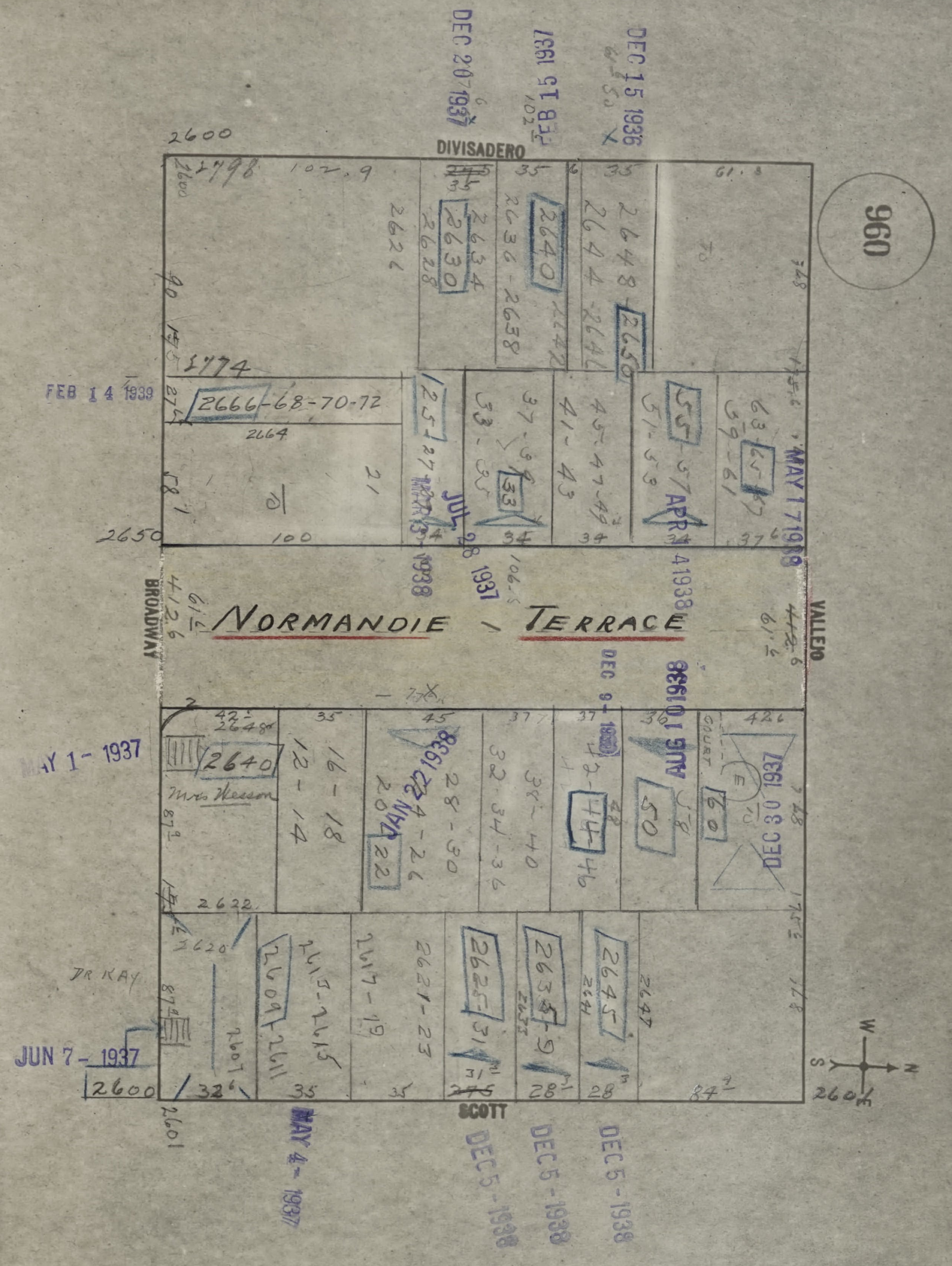
960
DIVISADERO
BROADWAY
VALLEJO
SCOTT
NORMANDIE - TERRACE
2600
2650
2774
2798
2666-68-70-72
2640
2630
2645
2635
2625
2609
2600
2601
Mrs Hesson
Dr Kay
DEC 20 1937
FEB 15 1937
DEC 15 1936
FEB 14 1939
MAY 1 - 1937
JUN 7 - 1937
MAY 4 - 1937
DEC 5 - 1938
DEC 5 - 1938
DEC 5 - 1938
JAN 22 1938
DEC 30 1937
MAY 17 1939
APR 14 1938
JUL 28 1937
AUG 1 1938
DEC 9 1938

SAN FRANCISCO DEPARTMENT OF BUILDING INSPECTION OFFICIAL COPY

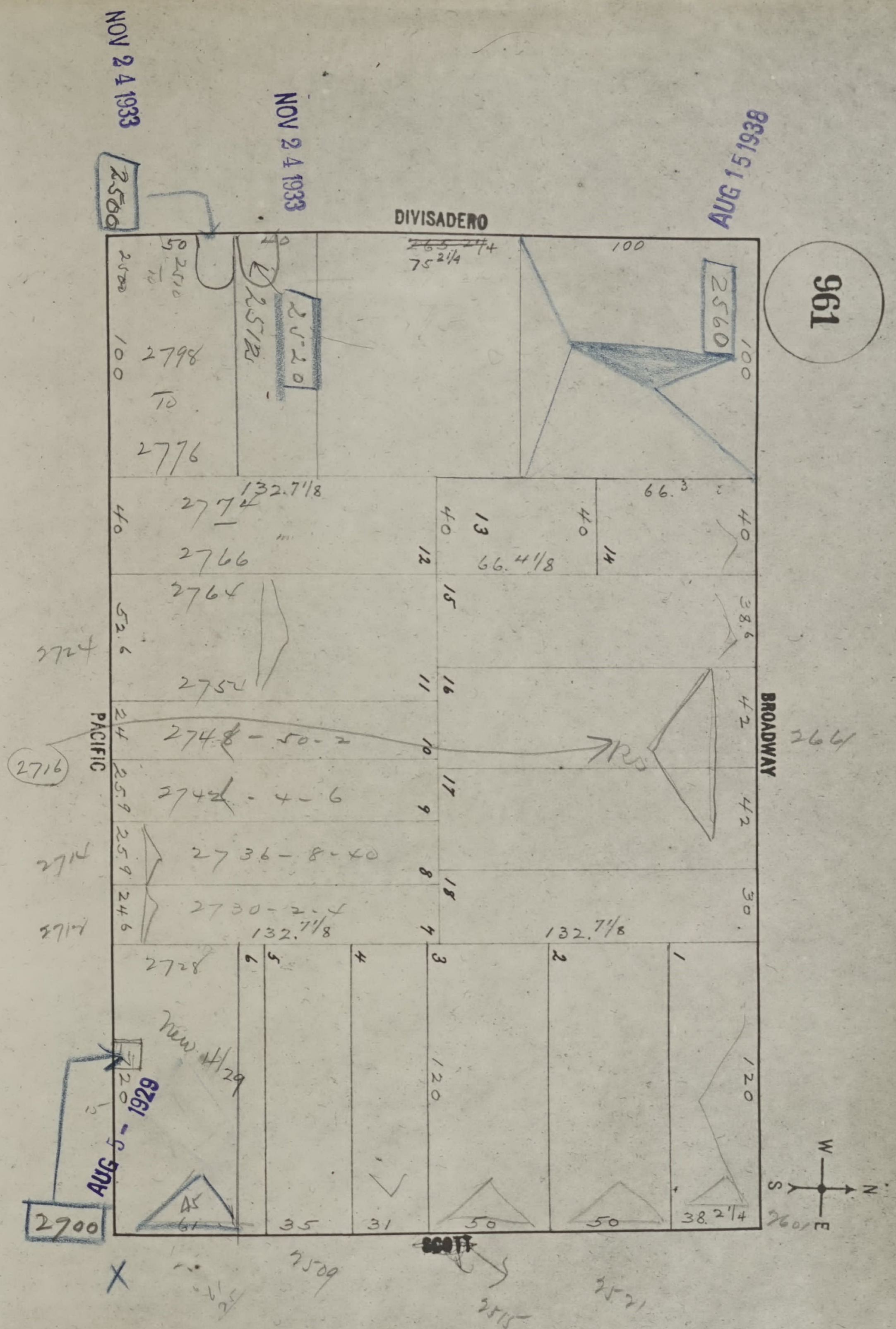
NOV 24 1933
NOV 24 1933
AUG 15 1938
AUG 5 - 1929
DIVISADERO
BROADWAY
PACIFIC
SCOTT
2500
2520
2560
2700
2716
2798 TO 2776
2772
2766
2764
2754
2748-50-2
2742-4-6
2736-8-40
2730-2-4
2728
2724
2714
2704
264
2509
2515
2521
New 4/29
75 2/4
100
132.7 1/8
66.4 1/8
66.3
38.2 1/4
35
31
50
120
40
42
30
1
2
3
4
5
6
7
8
9
10
11
12
13
14
15
16
17
18
W
S
N
E

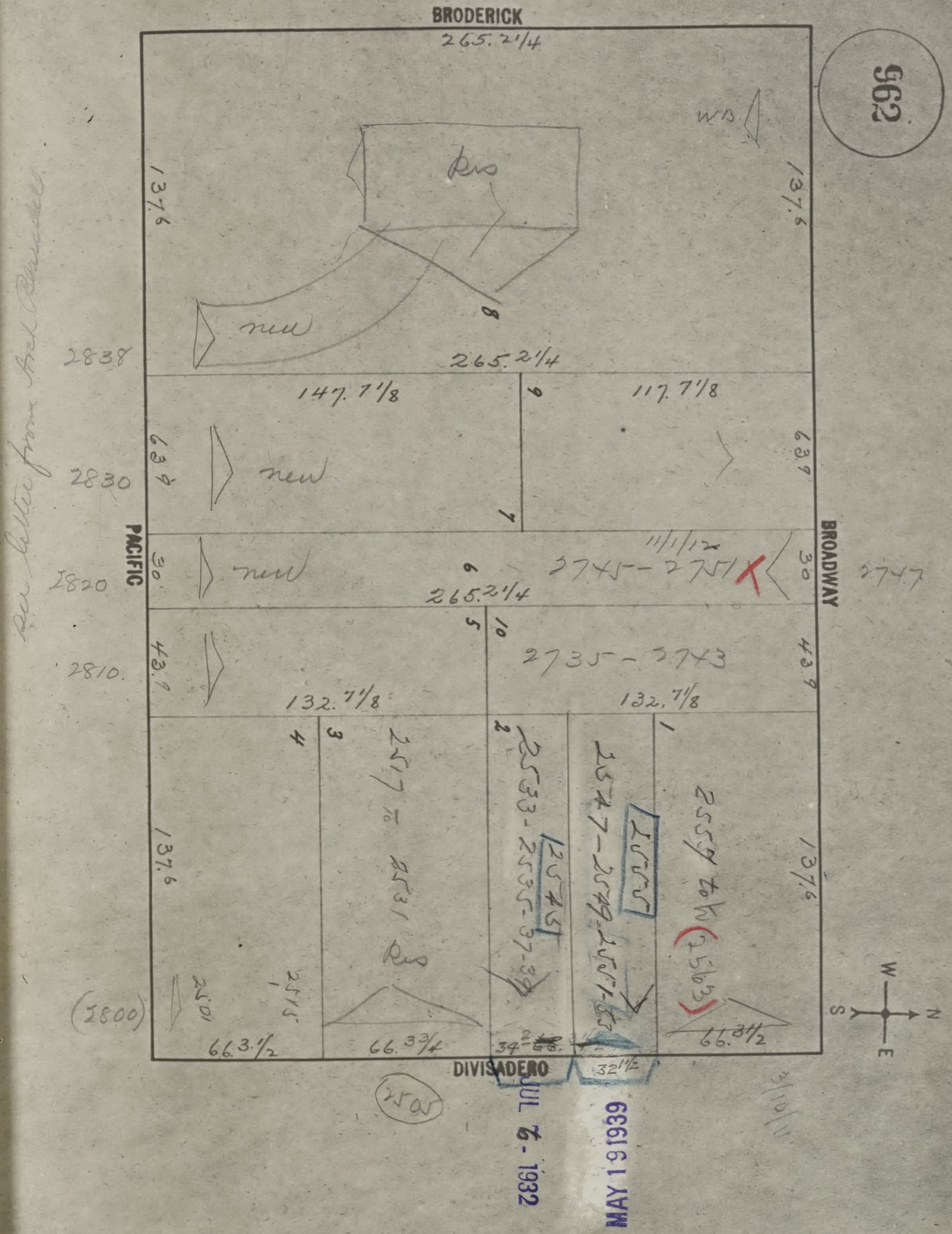
962
BRODERICK
265.2¼
PACIFIC
BROADWAY
DIVISADERO
137.6
147.7⅛
117.7⅛
132.7⅛
63.9
30
43.9
66.3½
66.3¾
34
32½
66.3½
1
2
3
4
5
6
7
8
9
10
Res
new
new
new
W.B.
2838
2830
2820
2810
(2800)
2747
11/1/12
2745 – 2751
2735 – 3743
2557 to 61 (2563)
2547 – 2549 – 2551 – 53
2555
2533 – 2535 – 37 – 39
2545
2517 to 2531
Res
2501
2515
2505
see letter from Arch Bureau
3/10/11
W
N
S
E

JUL 6 - 1932

MAY 19 1939

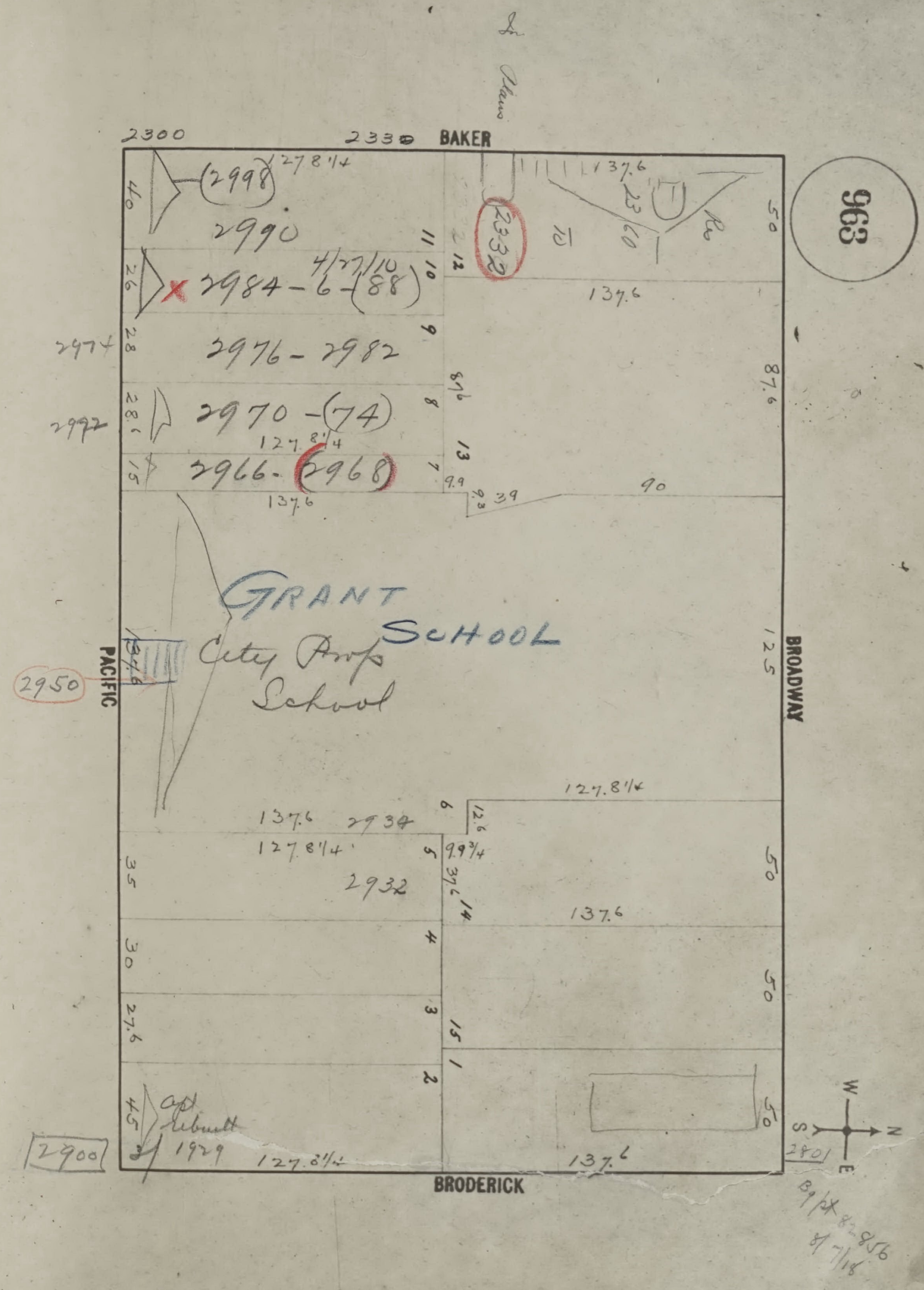
963
BAKER
BROADWAY
BRODERICK
PACIFIC
2300
2330
2998
2990
4/27/10
2984-6-(88)
2976-2982
2974
2970-(74)
2972
2966-(2968)
2332
GRANT SCHOOL
City Prop
School
2950
2934
2932
2900
2801
127.8¼
137.6
87.6
125
90
39
50
30
35
27.6
45
1929
W
S
N
E
Rebuilt

EDWIN B. MEAD
A. MANTE

DOUGLAS 335
DOUGLAS 336

G. ALBERT LANSBURGH
ARCHITECT
140 MONTGOMERY STREET
SAN FRANCISCO, CALIFORNIA

August 1, 1924

AUG 11 1924

Board of Public Works,
City Hall,
San Francisco.

Gentlemen:

Will you please issue two numbers for the entrance to the Milton D. Eisner house and my house on the north side of Pacific Avenue between Baker and Lyon Sts.

The two houses occupy respectively 50' and 90' on the rear of the lot facing Broadway but the entrance to these two houses occupies a 20' driveway from Pacific Avenue, and we would like the Eisner number on the east side of this driveway and my own number on the west side. The driveway is immediately adjoining the Ashley property the number of which you have.

Will you kindly issue these two numbers as soon as possible, and oblige

Very truly yours,

G. Albert Lansburgh

GBR [illegible]

3050
3052

AUG 11 1924

AUG 11 1924

AUG 11 1924

964

1928

MATSON NAVIGATION COMPANY

E. D. TENNEY
CHAIRMAN OF THE BOARD

MATSON BUILDING
215 MARKET STREET
SAN FRANCISCO, CALIFORNIA

September 6, 1927

Board of Public Works,
City and County of San Francisco,
City Hall, Civic Center,
San Francisco, California.

Gentlemen:

With reference to the official house numbers alloted to my property, being 82 feet of frontage on the north line of Pacific Avenue east of Lyon Street:

Please be advised that I hereby relinquish street numbers 3082 to 3088 Pacific Avenue, inclusive, and retain for my own use numbers 3090 to 3098 Pacific Avenue, inclusive.

Very truly yours,

E. D. Tenney

E. D. Tenney.

EDT AK

964

SAN FRANCISCO DBI DEPARTMENT OF BUILDING INSPECTION
OFFICIAL COPY

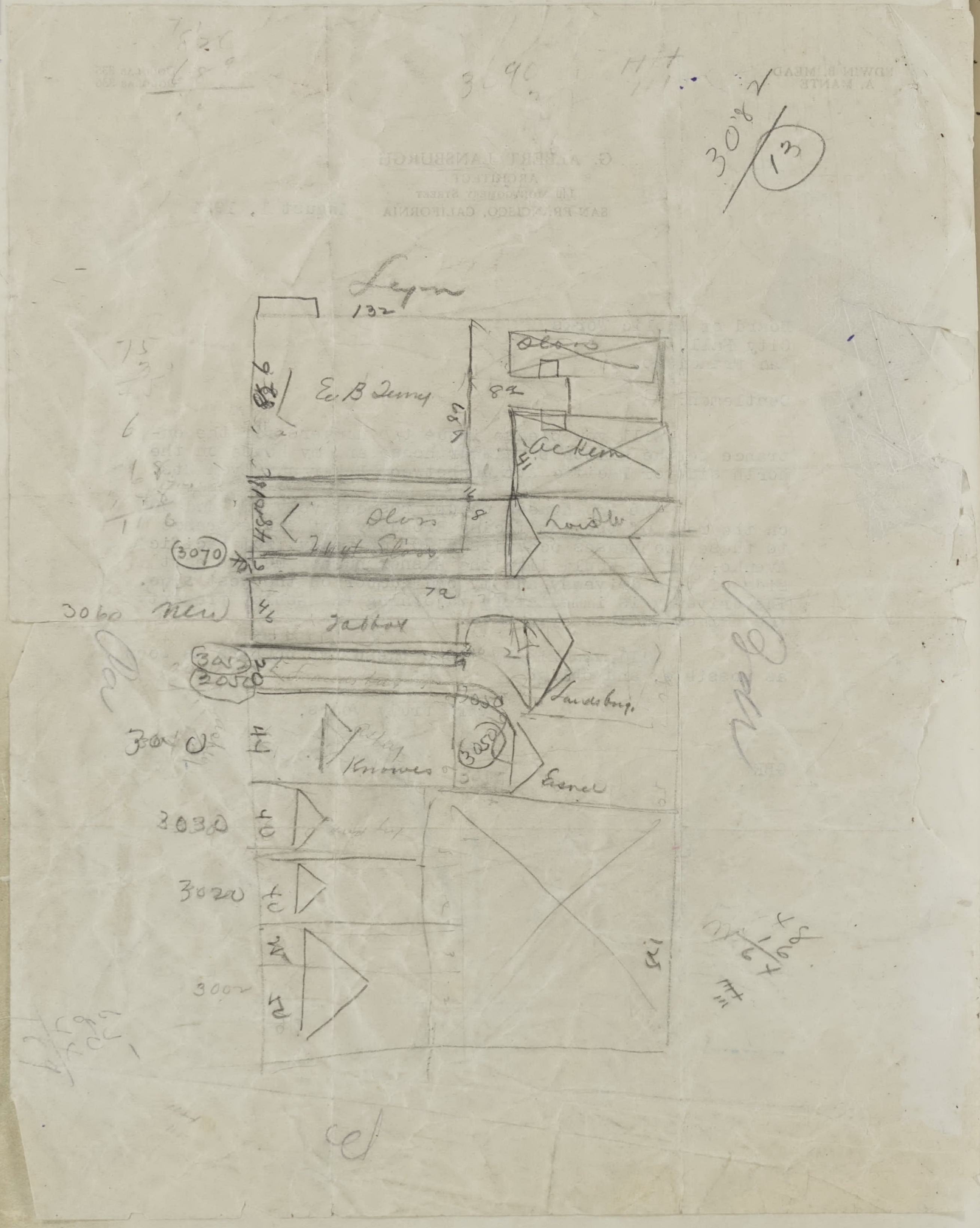
Lyon
132
E. B. Tenney
82
Olson
Ackerm
Olson
Talbot
Louis Sloss
Landsbg
3070
3060 New
3052
3050
Landsburg
Knowles
Eisner
3040
3030
3020
3002
72
3082
13

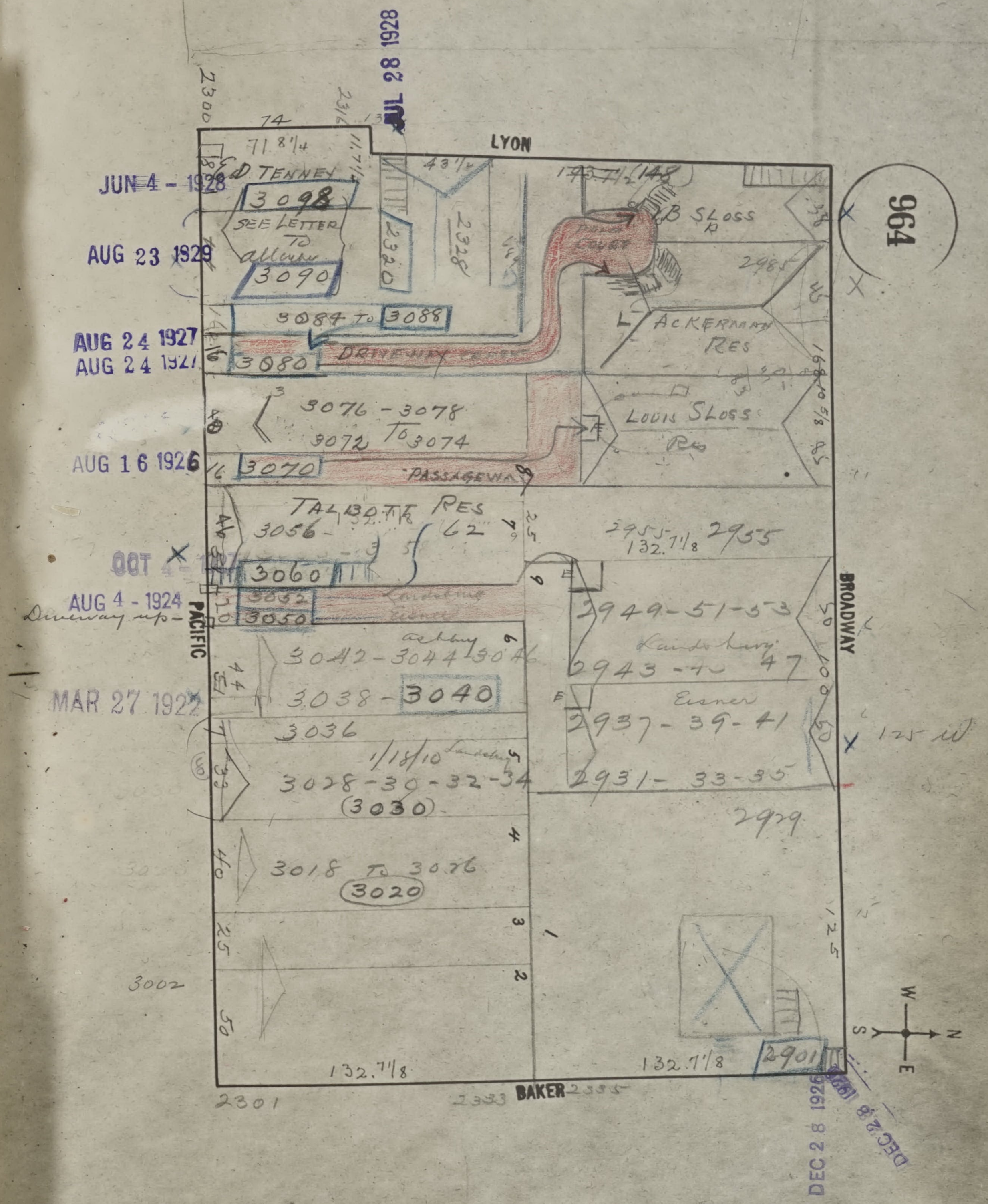
964
LYON
PACIFIC
BROADWAY
BAKER
JUL 28 1928
JUN 4 - 1928
AUG 23 1929
AUG 24 1927
AUG 24 1927
AUG 16 1926
OCT
AUG 4 - 1924
MAR 27 1922
DEC 28 1926
DEC 28 1926
2300
74
71.8¼
E. D. Tenney
3098
See letter to allen
3090
2320
2328
43½
L. B. Sloss
2965
3084 to 3088
3080
Driveway
Ackerman Res
3076 - 3078
3072 to 3074
Louis Sloss Res
3070
Passageway
Talbott Res
3056
62
2955
132.7⅛
2955
3060
3052
3050
Driveway up
Landsburg
2949-51-53
3042-3044
3046
3038 - 3040
2943-45-47
Eisner
2937-39-41
3036
1/18/10
3028-30-32-34
(3030)
2931-33-35
2929
3018 to 3026
(3020)
3002
132.7⅛
132.7⅛
2901
2301
2333
2335
125 W
W
S
N
E

SAN FRANCISCO DEPARTMENT OF BUILDING INSPECTION
OFFICIAL COPY

SEP 7 1932

JAN 4 - 1927

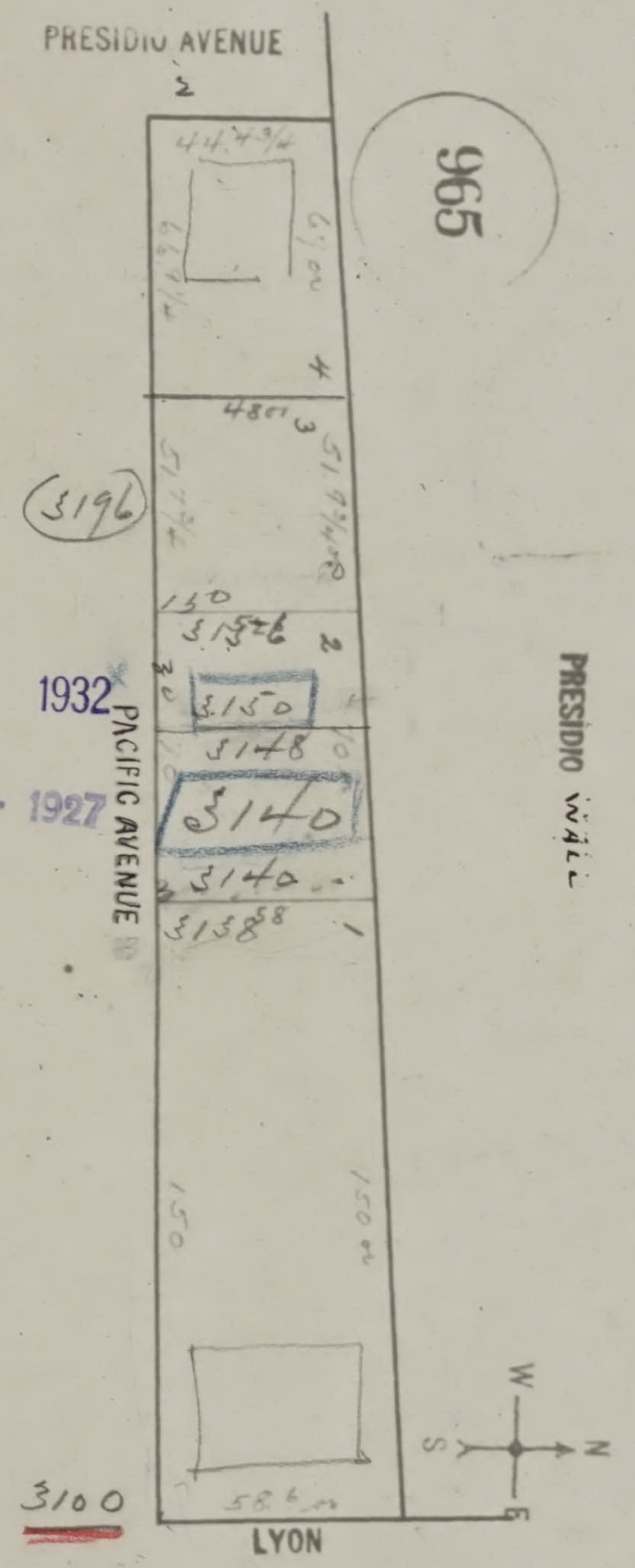
PRESIDIO AVENUE
2
965
44 3/4
66 3/4
67.00
4
48.00
3
51 7/4
51 9/4
3196
150
3152 6
2
30
3150
3148
3140
3140
3138 58
1
PACIFIC AVENUE
PRESIDIO WALL
150
150.00
58 6
3100
LYON
W
S
N
E

2

SAN FRANCISCO DEPARTMENT OF BUILDING INSPECTION
OFFICIAL COPY

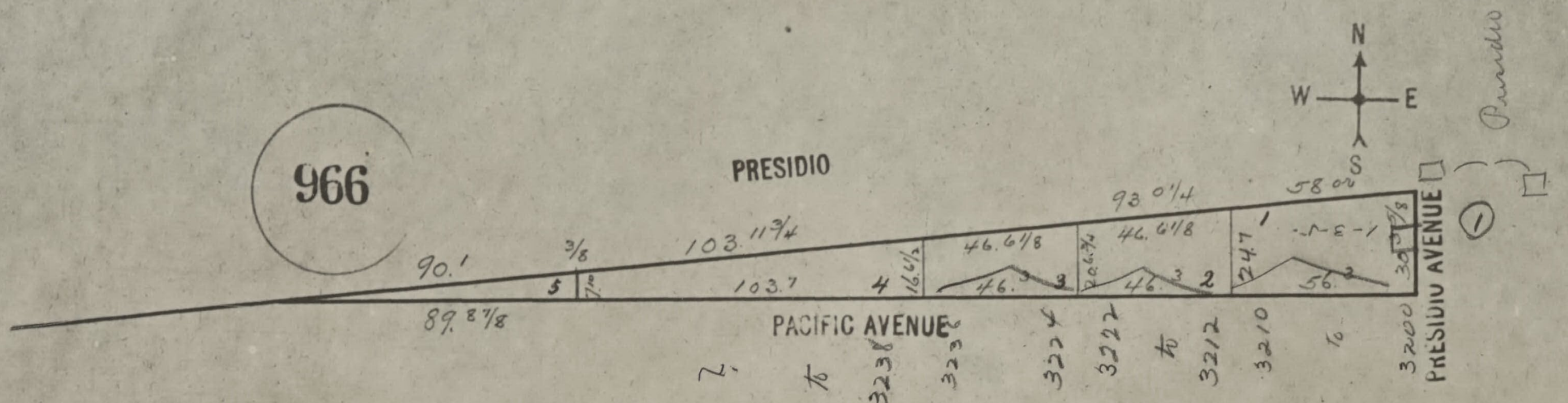
966
PRESIDIO
N
W
E
S
PACIFIC AVENUE
PRESIDIO AVENUE
90.1
89.8 7/8
3/8
5
7.0
103.11 3/4
103.7
4
16.6 1/2
46.6 1/8
46.
3
20.6 3/4
46.6 1/8
46.
2
93.0 1/4
24.7
1
58.02
56.
30.
5/8
①
Presidio Gate
2
to
3238
3230
3224
3222
to
3212
3210
to
3200

JUL 2 - 1924 3898

38

JAN 8 - 1924
70 E

MAY 11 1928

new Bdg
erected 1928

MAY 11 1928
, 226

DEC 26 1929

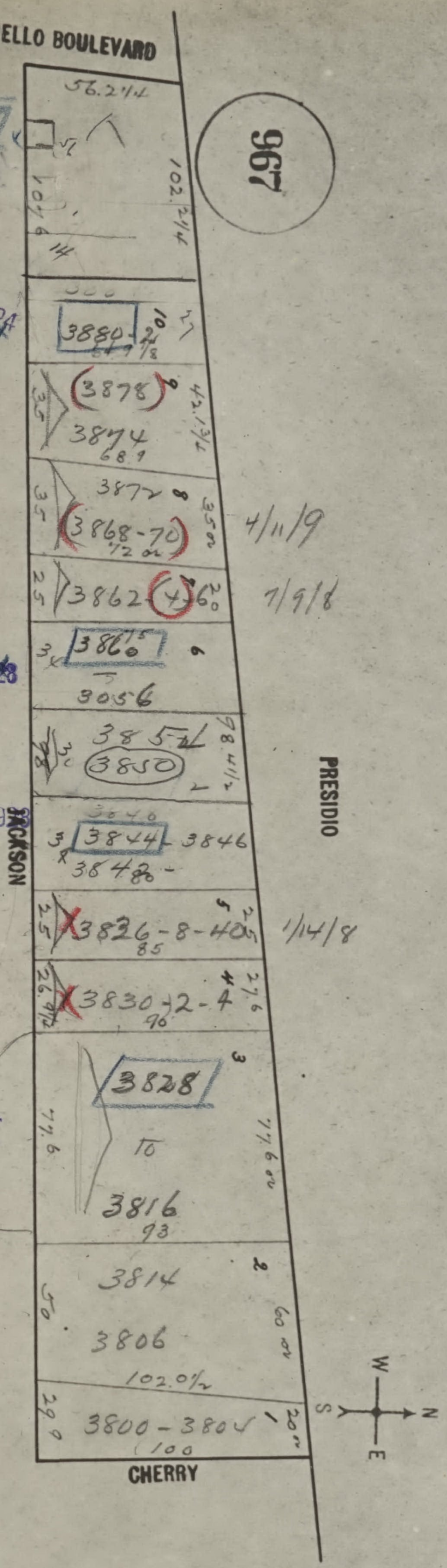
ARGUELLO BOULEVARD
967
56.2¼
102.2¼
107.6¼
14
3880-2
10
27
3878
3874
9
42.1¾
68.9
35
3872
8
3868-70
35 or
72 or
4/11/9
25
3862-4-6
7
20
7/9/8
3860
3
6
3056
3852
3850
30
2
98.4½
PRESIDIO
JACKSON
3844
3846
3848
3842
5
25
3826-8-40
85
1/14/8
26.9½
3830-2-4
4
27.6
90
3828
3
77.6
77.6 or
to
3816
93
3814
2
50
60 or
3806
102.0½
29.0
3800-3804
1
20 or
100
CHERRY
W
S
N
E

SAN FRANCISCO DEPARTMENT OF BUILDING INSPECTION
OFFICIAL COPY

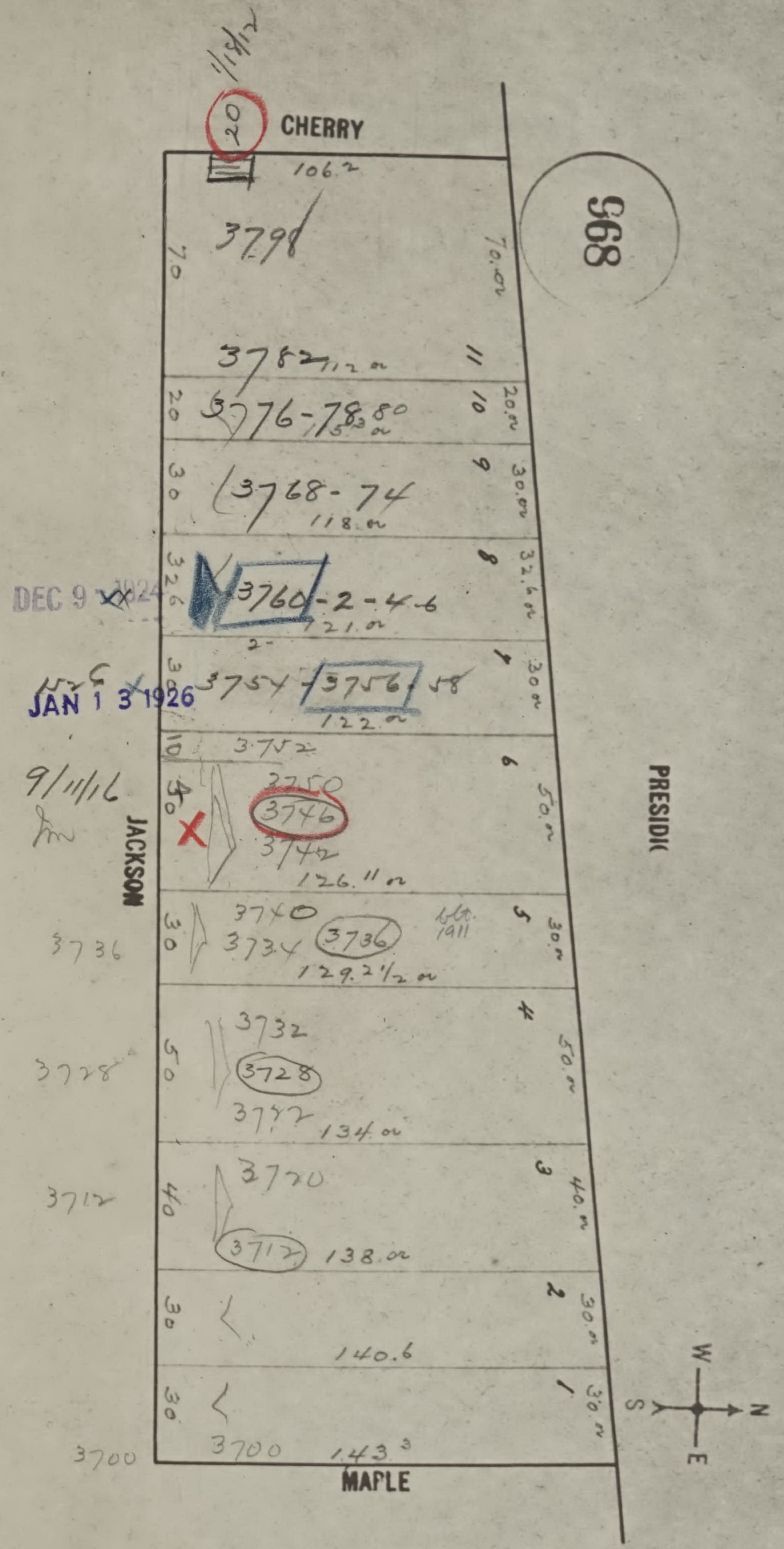
968
CHERRY
JACKSON
PRESIDIO
MAPLE
W
N
S
E
20
1/18/12
106.2
3798
70
70.0
3782
112.0
11
20
3776-78-80
115.3.0
10
20.0
30
3768-74
118.0
9
30.0
32.6
3760-2-4-6
121.0
8
32.6.0
DEC 9 1924
30
3754-3756-58
122.0
7
30.0
JAN 13 1926
10
3752
9/11/16
40
3750
3746
3742
126.11.0
6
50.0
30
3740
3734
3736
blt. 1911
129.2½.0
5
30.0
3736
50
3732
3728
3722
134.0
4
50.0
3728
40
3720
3712
138.0
3
40.0
3712
30
140.6
2
30.0
30
3700
143.3
1
30.0
3700

SAN FRANCISCO DEPARTMENT OF BUILDING INSPECTION
OFFICIAL COPY

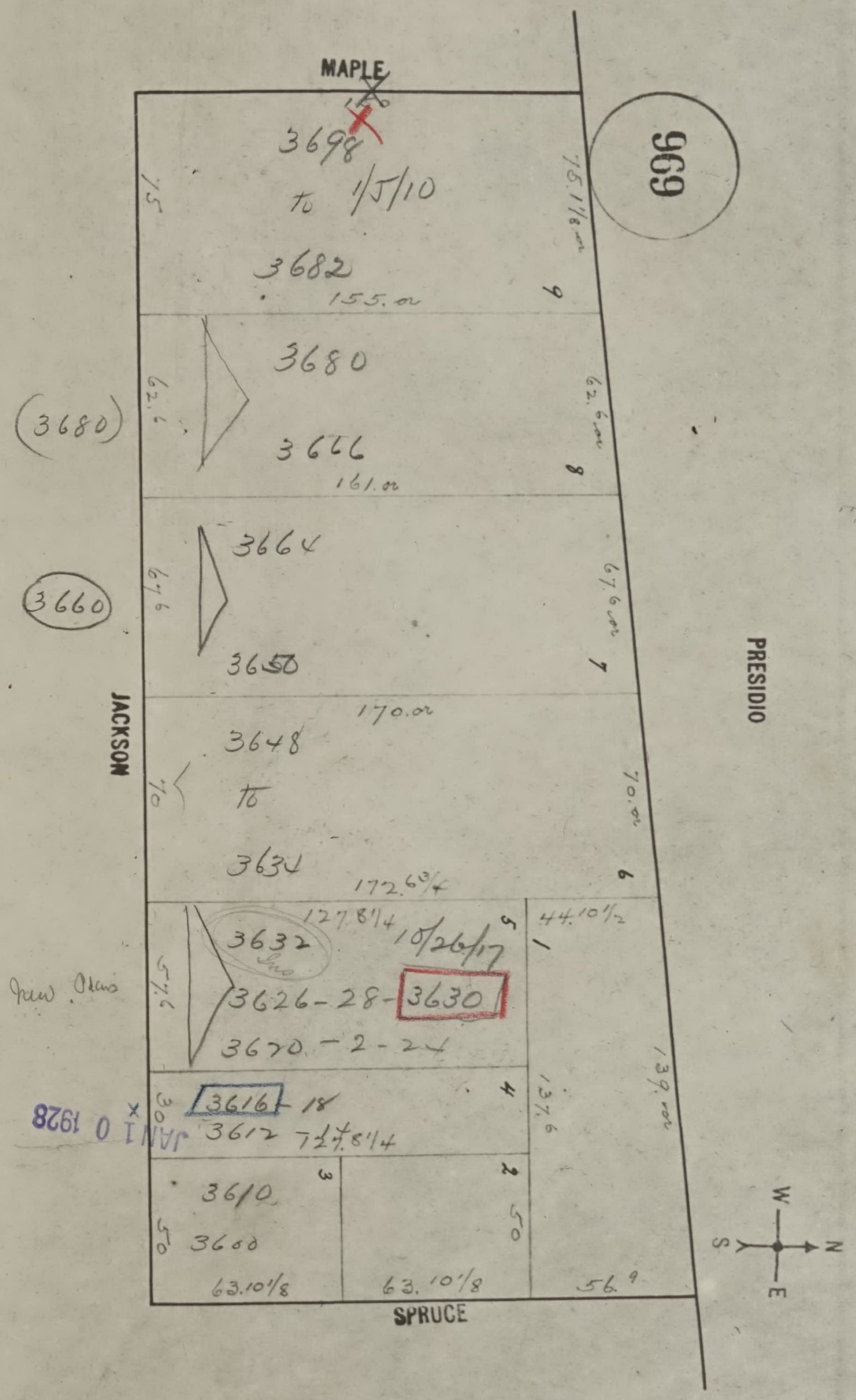
669
MAPLE
3698
to 1/5/10
3682
155.00
75
75.1 1/8.00
9
3680
(3680)
3666
161.00
62.6
62.6.00
8
3664
3660
3650
67.6
67.6.00
7
JACKSON
PRESIDIO
170.00
3648
to
3634
70
70.00
172.6 3/4
6
127.8 1/4
10/26/17
3632
5
1
44.10 1/2
Jaw. Ohms
57.6
3626-28-3630
3670-2-24
3616-18
3612
127.8 1/4
30
4
137.6
139.00
JAN 10 1928
3610
3600
3
2
50
50
63.10 1/8
63.10 1/8
56.9
SPRUCE
W
N
S
E

SAN FRANCISCO DEPARTMENT OF BUILDING INSPECTION
OFFICIAL COPY

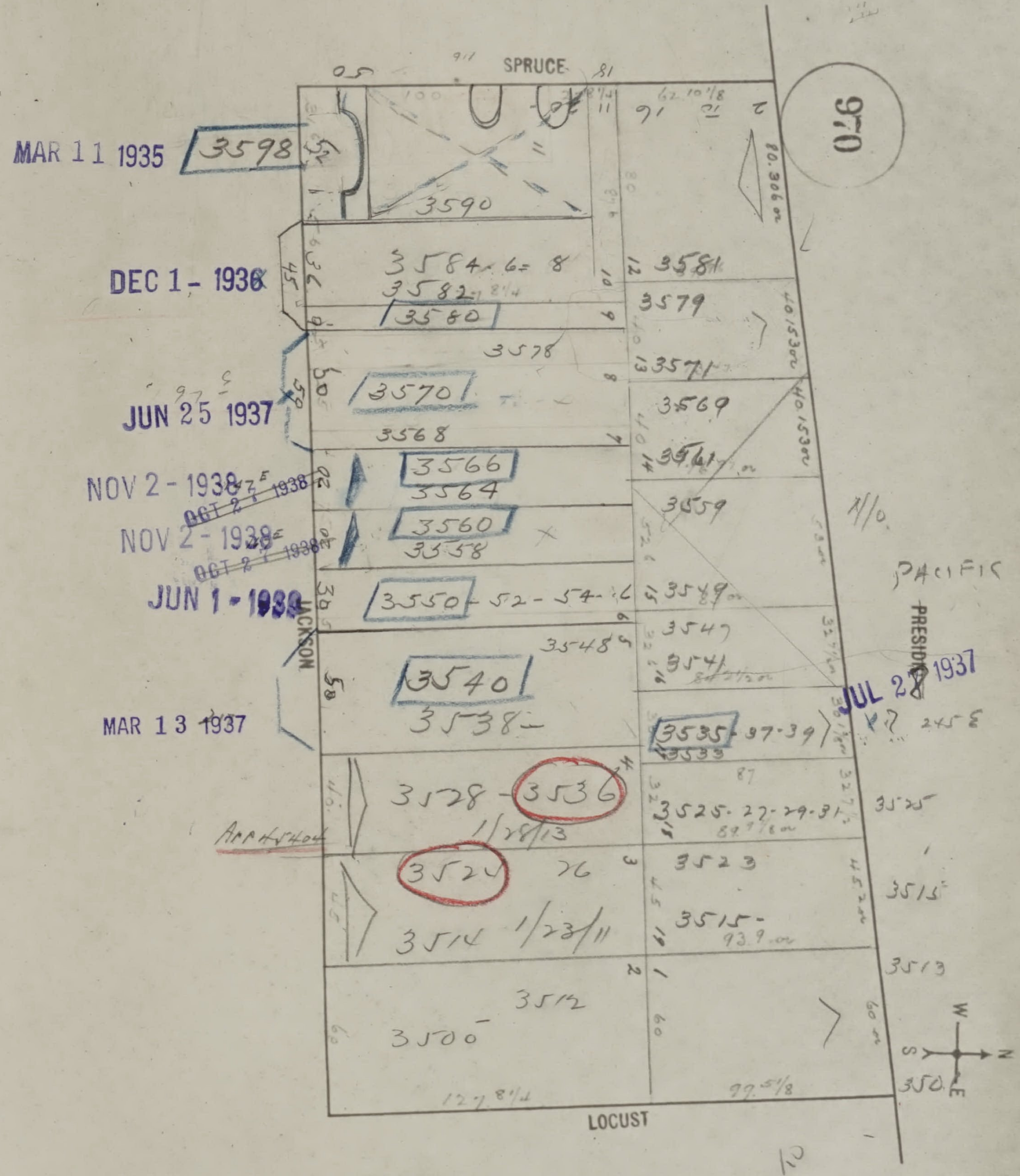
970
SPRUCE
LOCUST
JACKSON
PRESIDIO
PACIFIC
MAR 11 1935
3598
3590
DEC 1 - 1936
3584-6-8
3582
3580
3581
3579
3578
3571
JUN 25 1937
3570
3569
3568
NOV 2 - 1938
OCT 27 1938
3566
3564
3561
3559
NOV 2 - 1938
OCT 27 1938
3560
3558
JUN 1 - 1939
3550-52-54
3549
3548
3547
3541
3540
3538
MAR 13 1937
JUL 28 1937
3535-37-39
3533
3528-3536
1/28/13
3525-27-29-31
3525
3524
3523
3514
1/23/11
3515
3515
3513
3512
3500
3501
W
S
N
E

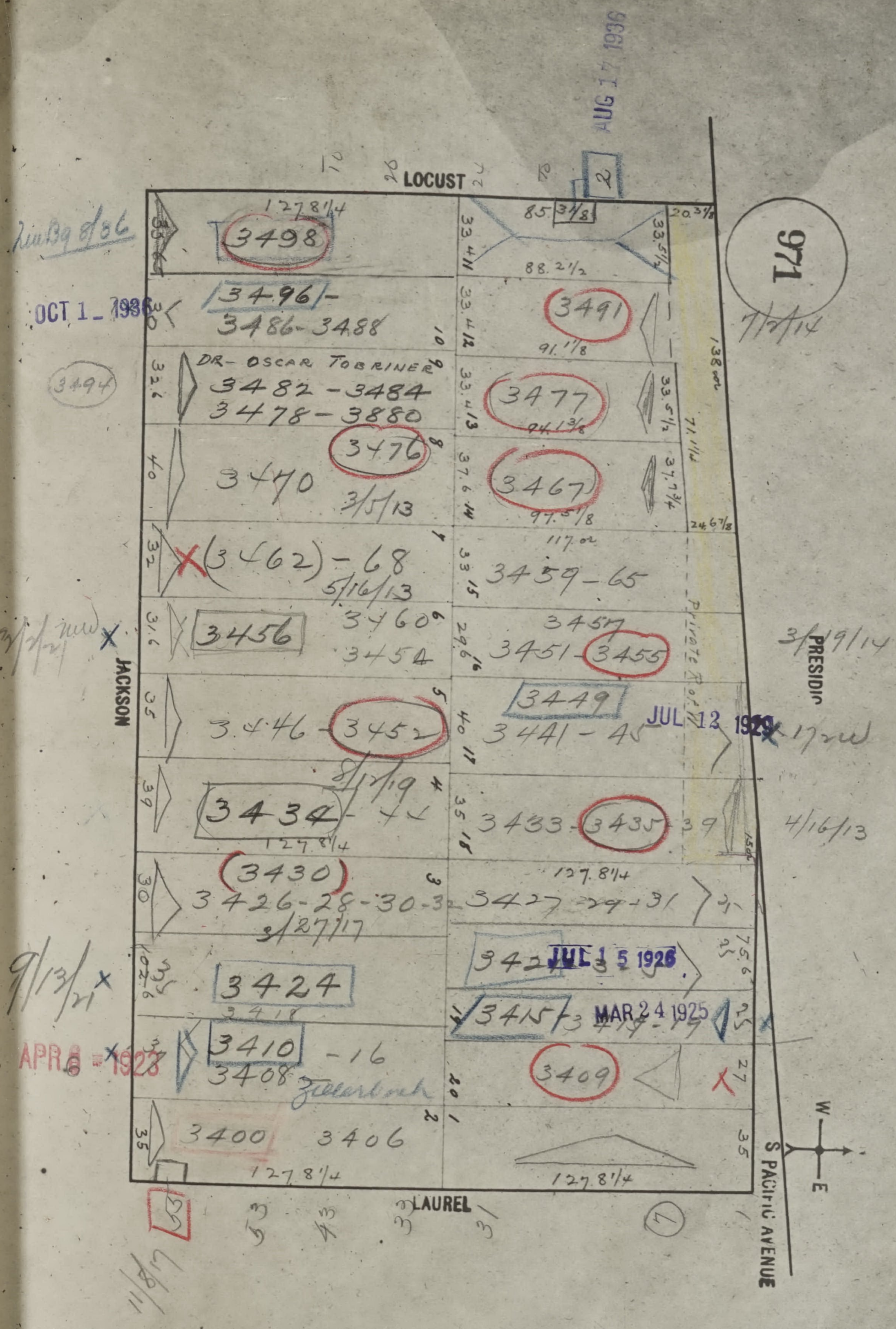
971
7/7/14
LOCUST
AUG 17 1936
LAUREL
JACKSON
PRESIDIO
S PACIFIC AVENUE
W
E
3498
3496
3486-3488
OCT 1 1936
3494
DR. OSCAR TOBRINER
3482-3484
3478-3880
3476
3470
3/5/13
3462-68
5/16/13
3456
3460
3454
3446-3452
8/1/19
3434-44
3430
3426-28-30-32
3/27/17
3424
3418
9/13/21
3410-16
3408
Zellerbach
APR 8 1923
3400
3406
11/8/17
3491
3477
3467
3459-65
3457
3451-3455
3449
3441-45
JUL 12 1929
3433-3435
3427-29-31
342
JUL 15 1926
3415
MAR 24 1925
3409
3/19/14
4/16/13
Private Road
127 8¼
138
85

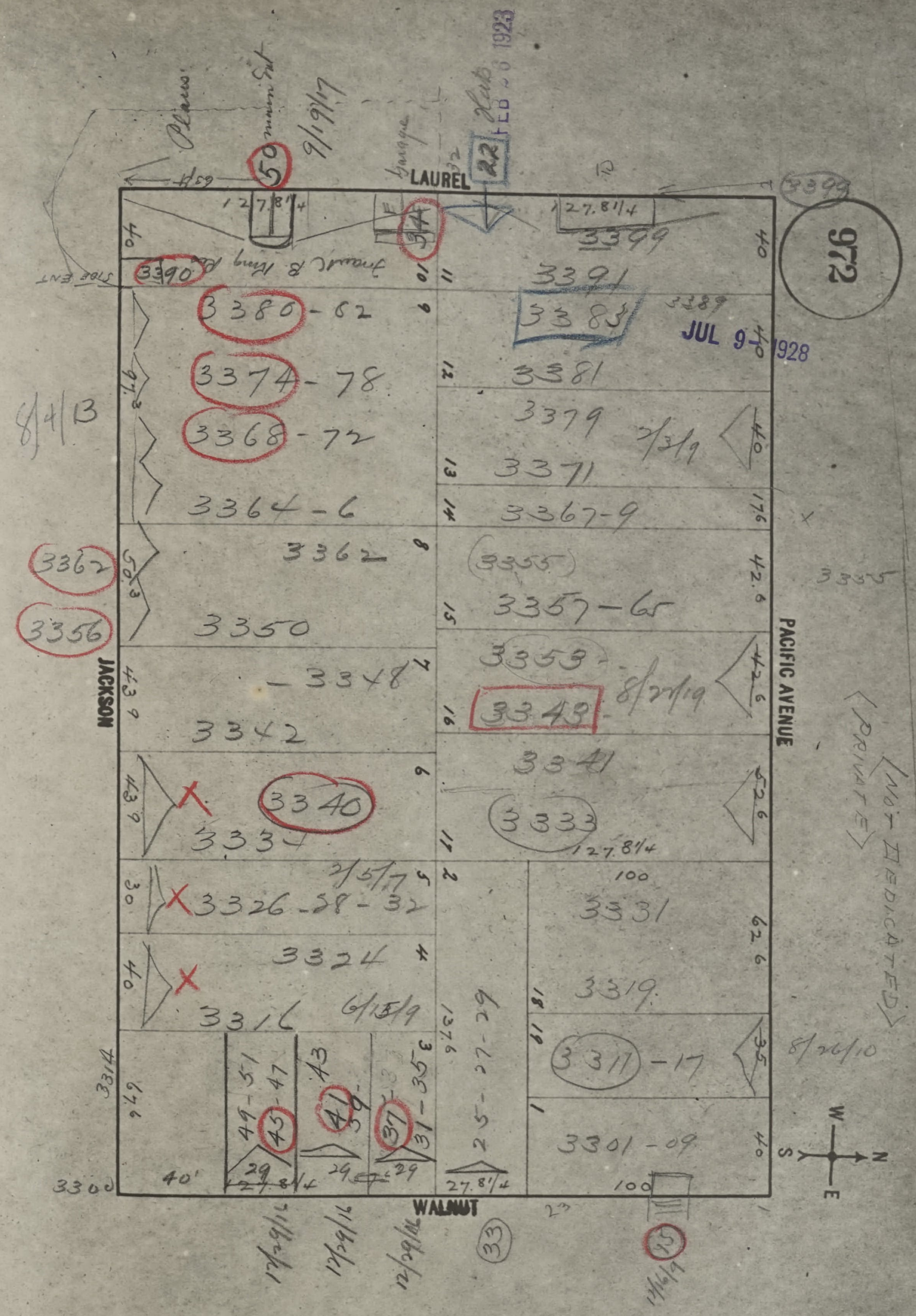
972
LAUREL
JACKSON
PACIFIC AVENUE
WALNUT
(NOT DEDICATED)
(PRIVATE)
JUL 9 1928
FEB 26 1923
9/19/17
50
22
34
3399
3390
3380-82
3374-78
3368-72
3364-6
3362
3356
3350
3348
3342
3340
3334
3326-28-32
3324
3316
3314
3300
3391
3383
3389
3381
3379
3371
3367-9
3355
3357-65
3359
3349
3341
3333
3331
3319
3311-17
3301-09
3335
45
41
37
33
15
8/4/13
7/3/19
8/27/19
8/26/10
6/13/19
2/5/17
127 8¼
27 8¼
100
40'
W
N
E
S

OFFICIAL COPY
SAN FRANCISCO DBI DEPARTMENT OF BUILDING INSPECTION

MAY 12 1930

AUG 4 - 1927

326

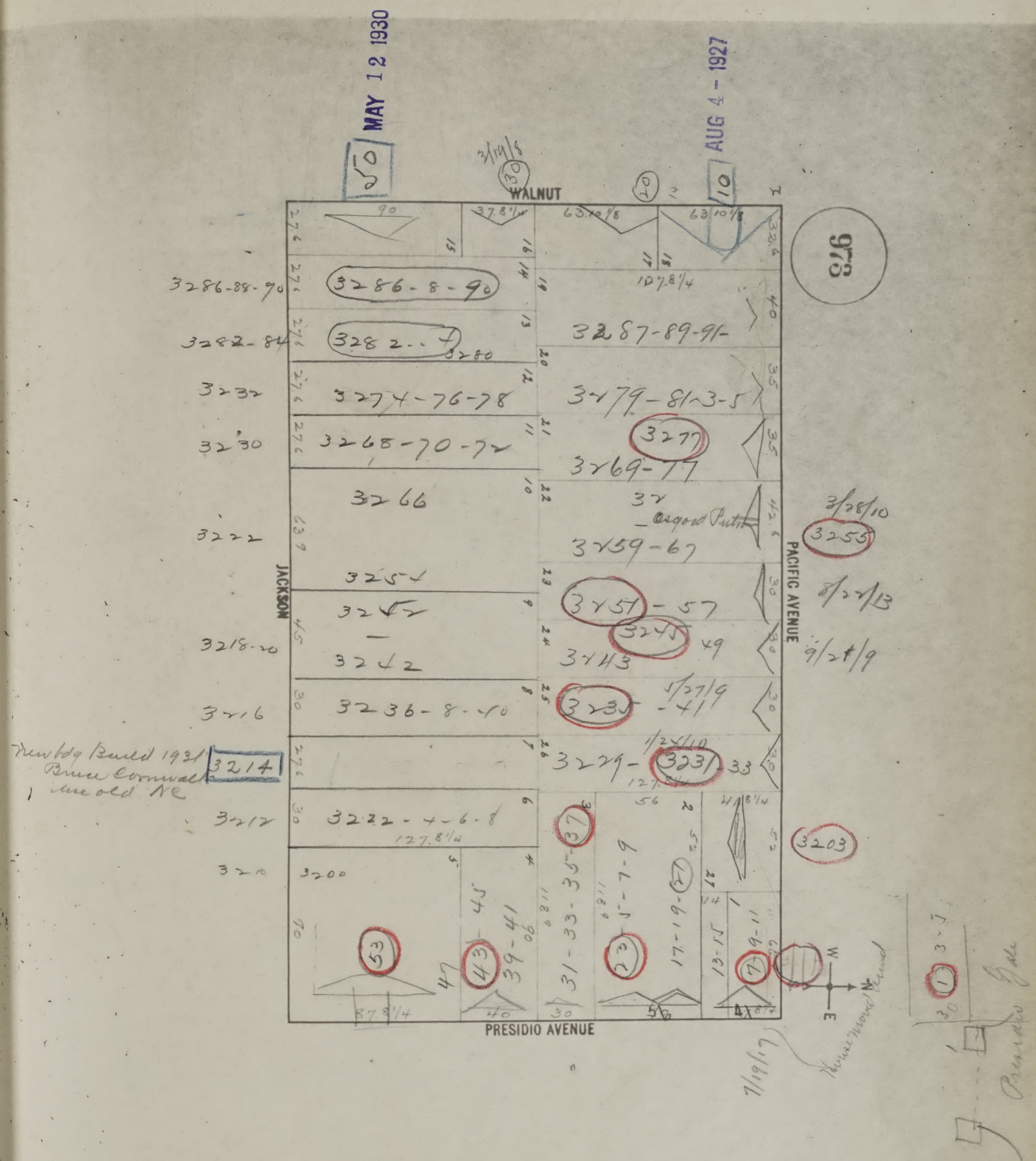
WALNUT
JACKSON
PACIFIC AVENUE
PRESIDIO AVENUE
3286-88-90
3286-8-90
3282-84
3282-4
3280
3287-89-91
3232
3274-76-78
3279-81-3-5
3230
3268-70-72
3277
3269-77
3266
Osgood Putn
3259-67
3222
3254
3252
3251-57
3245
3243
49
3218-20
3242
3216
3236-8-40
3235-41
3229-3231-33
New bldg Build 1931 Bruce Cornwall Mr old NC
3214
3212
3222-4-6-8
127.8¼
107.8¼
3200
3203
3/28/10
3255
8/24/13
9/24/9
1/27/9
1/24/10
7/19/17
3/19/15
53
43
45
39-41
31-33-35-37
23
5-7-9
17-19-21
13-15
9-11
1-3-7
87.6¼
63.10⅛
90
37.6¼
30
56
50
10
Presidio

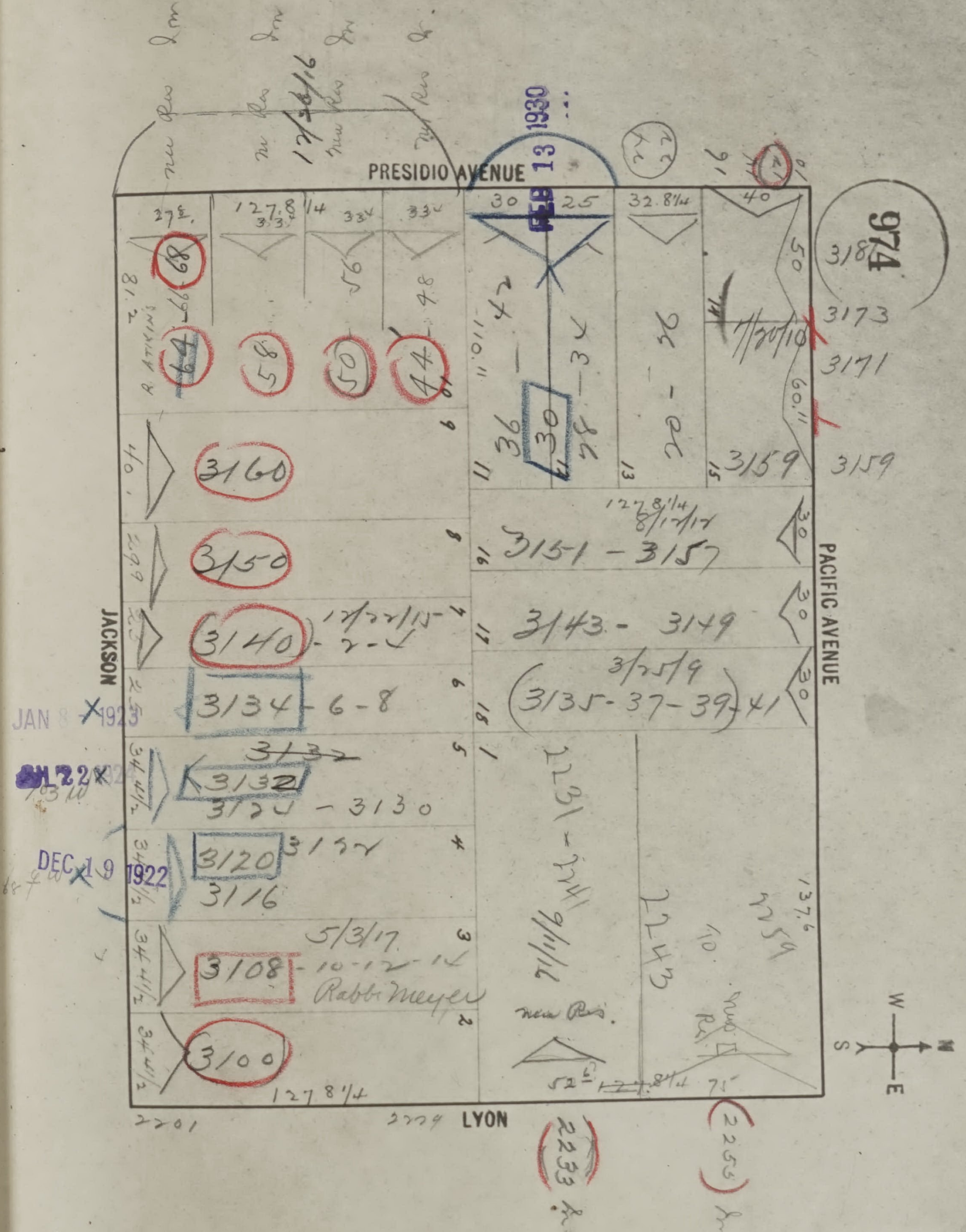
974
PRESIDIO AVENUE
PACIFIC AVENUE
JACKSON
LYON
W
N
S
E
3181
3173
3171
3159
3160
3150
3140
3134
3132
3124 - 3130
3120
3116
3108
3100
3151 - 3157
3143 - 3149
3135-37-39-41
2231 - 2241
2243
2259
2233
2255
2201
2224
68
64
58
50
44
30
12/26/16
7/20/10
8/1/14
12/27/15
3/25/19
5/3/17
9/11/14
Rabbi Meyer
new Res.
FEB 13 1930
JAN 8 1923
DEC 19 1922
127 8¼
137.6
32.8¼

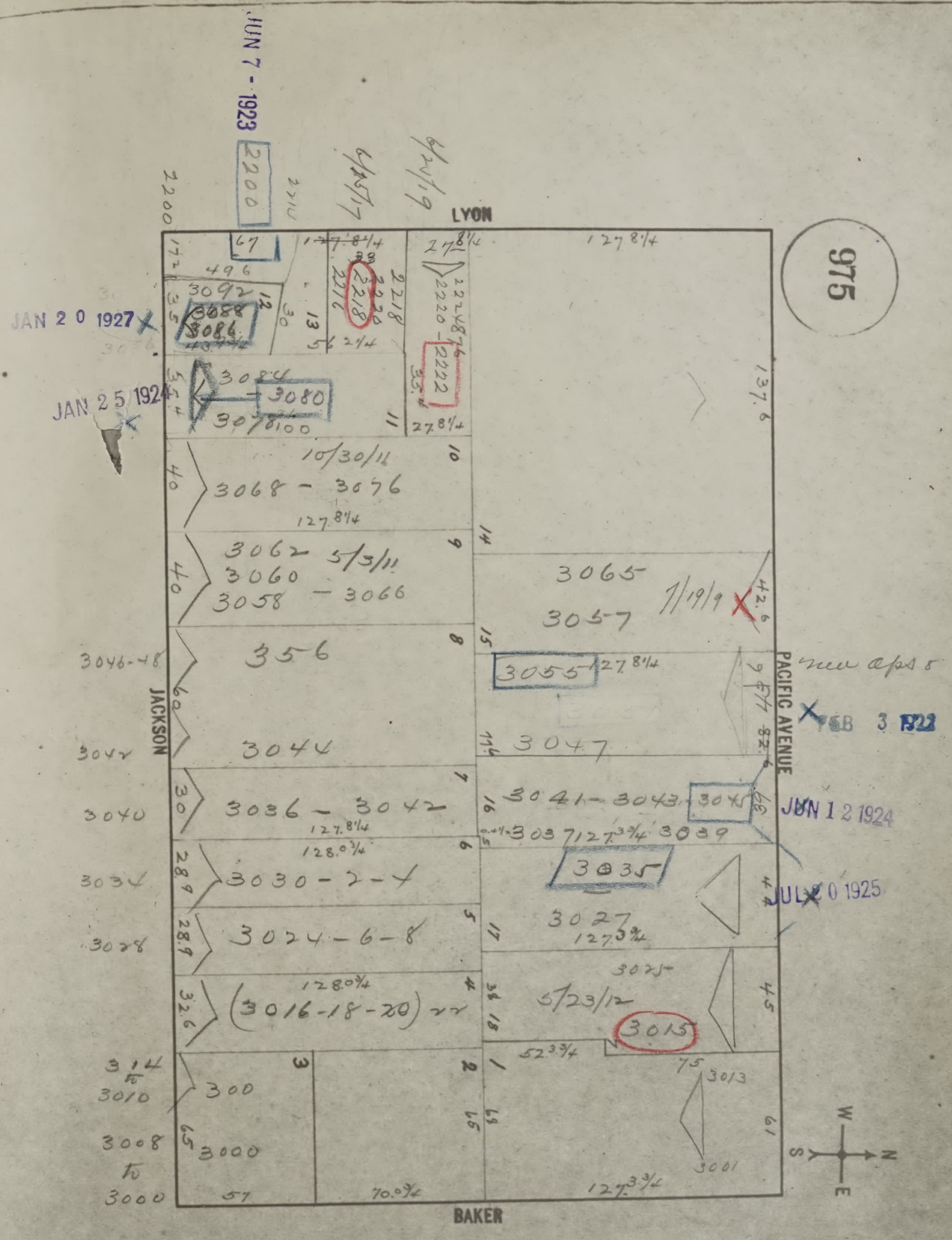
975
LYON
PACIFIC AVENUE
BAKER
JACKSON
JUN 7 - 1923
2200
JAN 2 0 1927
JAN 2 5 1924
FEB 3 1923
JUN 1 2 1924
JUL 2 0 1925
3092
3088
3086
3084
3080
3078
2218
2222
10/30/11
3068 - 3076
3062 5/3/11
3060
3058 - 3066
356
3044
3036 - 3042
3030-2-4
3024-6-8
(3016-18-20)
300
3000
3065
3057
7/19/9
3055
3047
3041-3043
3045
3037
3039
3035
3027
3025
5/23/12
3015
3013
3001
3046-48
3042
3040
3034
3028
314 to 3010
3008 to 3000
new aps
W
N
S
E

SAN FRANCISCO DEPARTMENT OF BUILDING INSPECTION
OFFICIAL COPY

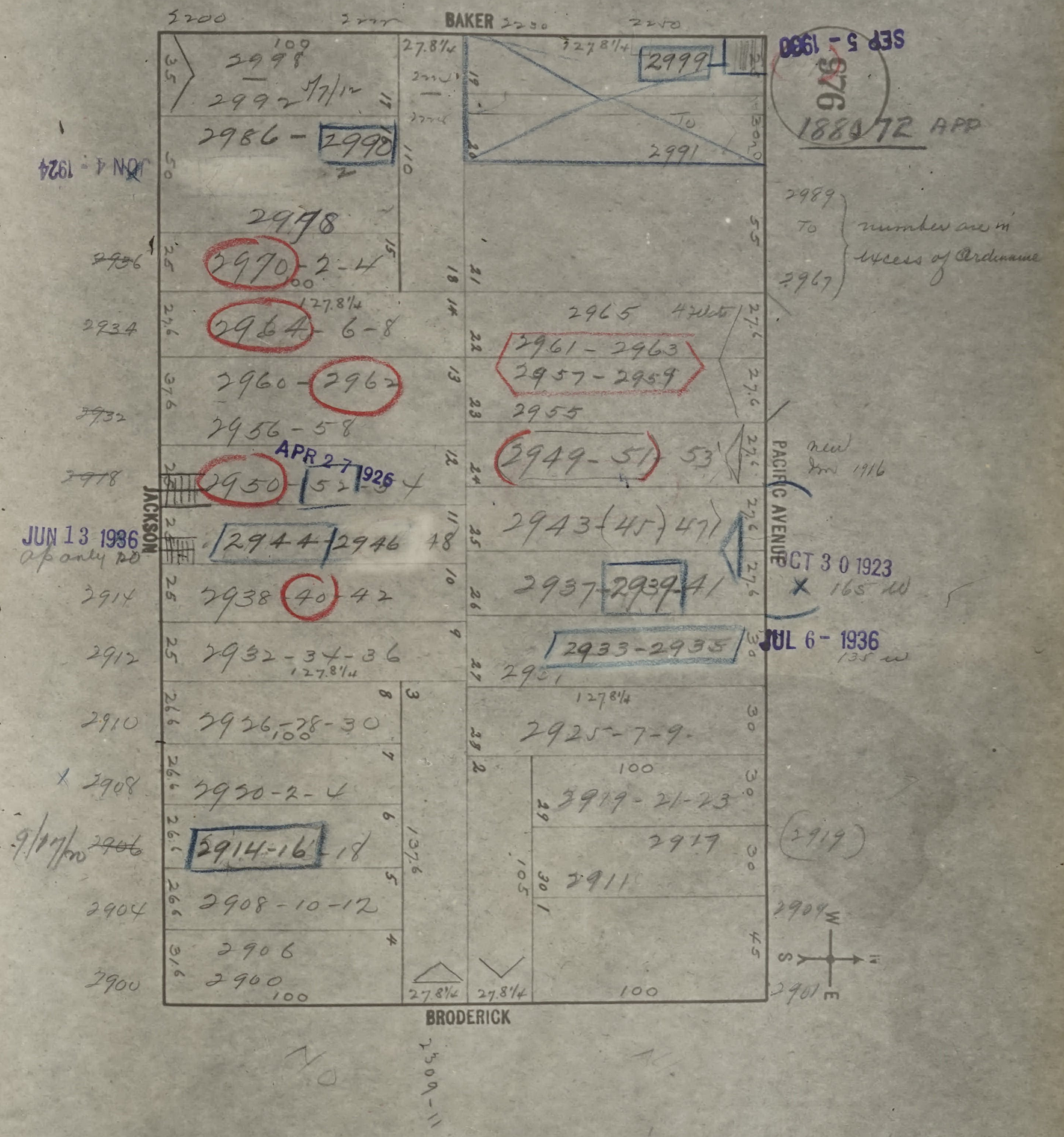
BAKER
2200
2220
2230
2250
JACKSON
PACIFIC AVENUE
BRODERICK
2309-11
SEP 5 - 1980
976
188172 APP
JUN 4 - 1924
APR 27 1926
JUN 13 1936
ap only 20
OCT 30 1923
× 165 W
JUL 6 - 1936
135 W
2989 to 2967 numbers are in excess of Ordinance
new Jan 1916
2998
2992 7/7/12
2986 - 2990
2978
2970 - 2 - 4
2964 - 6 - 8
2960 - 2962
2956 - 58
2950 - 52 - 54
2944 - 2946 48
2938 - 40 - 42
2932 - 34 - 36
2926 - 28 - 30
2930 - 2 - 4
2914 - 16 - 18
2908 - 10 - 12
2906
2900
2999
To
2991
2965 4 flats
2961 - 2963
2957 - 2959
2955
2949 - 51 - 53
2943 - (45) - 47
2937 - 2939 - 41
2933 - 2935
2931
2925 - 7 - 9
2919 - 21 - 23
2917
2911
(2919)
~~2936~~
2934
~~2932~~
~~2918~~
2914
2912
2910
× 2908
9/17/20 ~~2906~~
2904
2900
2904
2901
127.8¼
27.8¼
100
137.6
105
W
S
N
E
NO

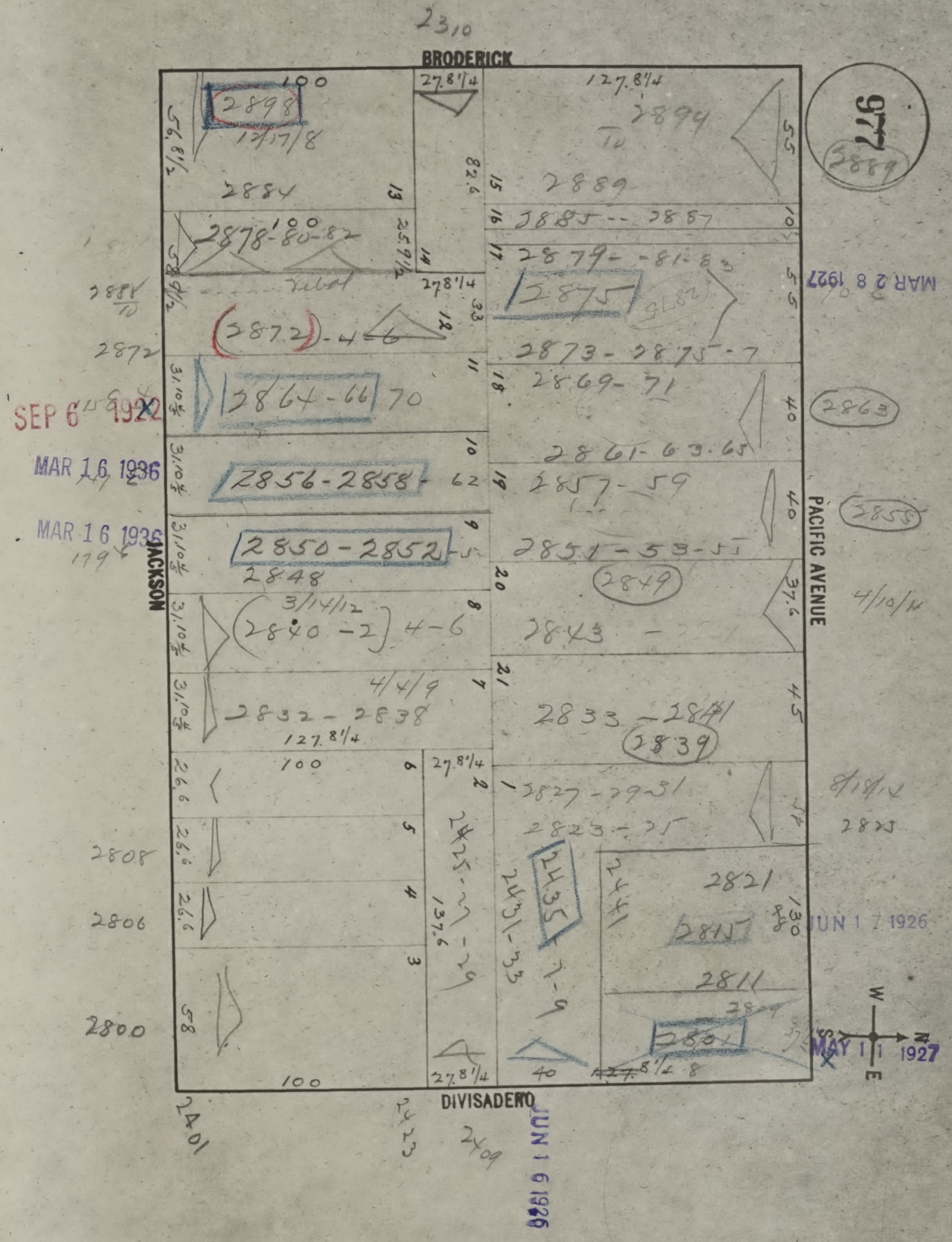
2310
BRODERICK
977
2889
JACKSON
PACIFIC AVENUE
DIVISADERO
2898
2894
2884
2889
2885 -- 2887
2878-80-82
2879-81-83
2875
2872
2873-2875-7
2864-66 70
2869-71
2861-63-65
2856-2858-62
2857-59
2850-2852
2851-53-55
2848
2849
2840-2 4-6
2843
2832-2838
2833-2841
2839
2827-29-31
2823-25
2821
2815
2811
2801
2435
2431-33
2425-27-29
2441
2808
2806
2800
2863
2855
2401
2423
2409
SEP 6 1922
MAR 16 1936
MAR 16 1936
MAR 28 1927
JUN 17 1926
JUN 16 1926
MAY 11 1927
100
127.8¼
27.8¼
W
E
N
S

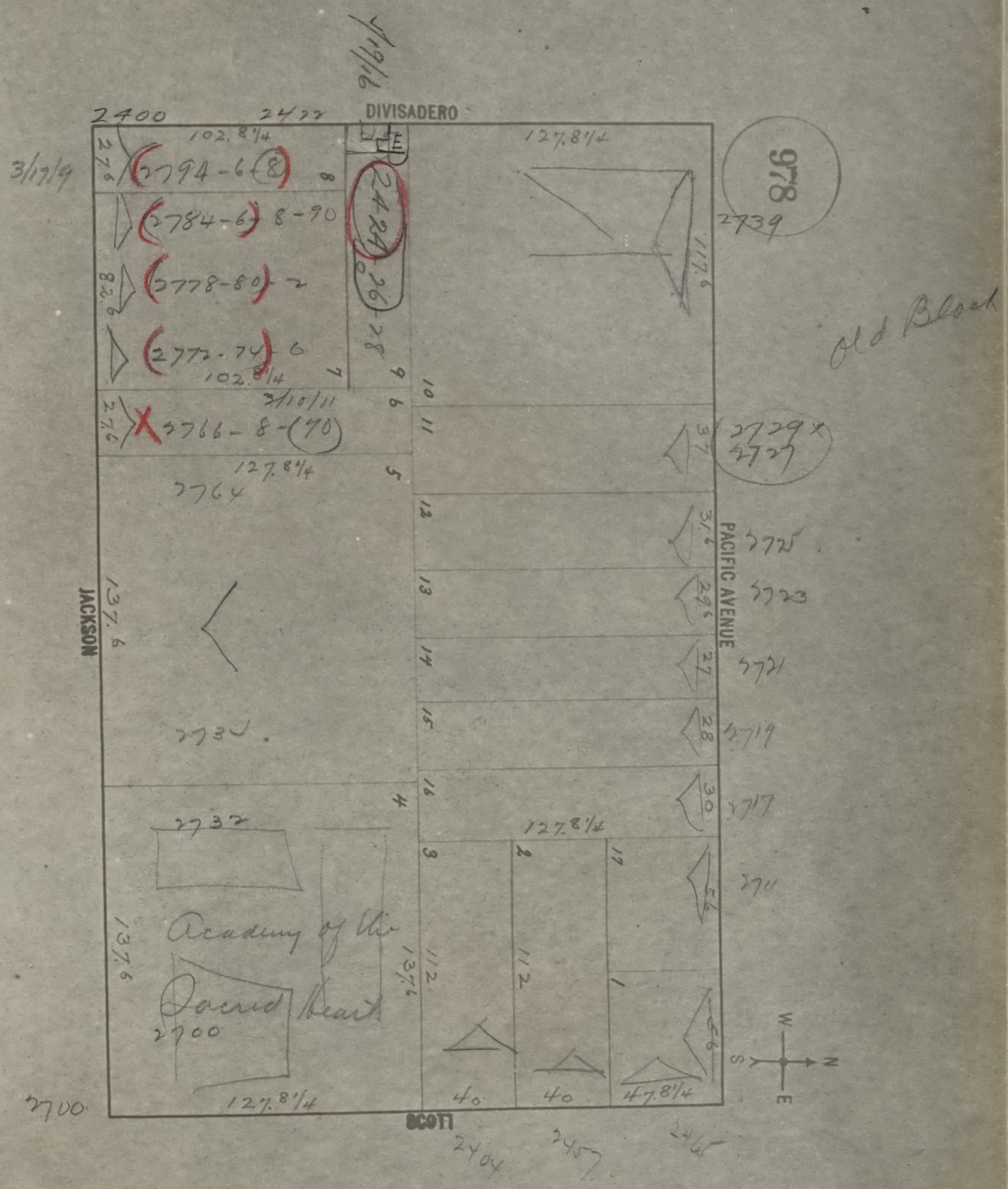
978
1/19/16
DIVISADERO
2400
2422
102.8¼
127.8¼
3/17/9
2794-6-(8)
8
2784-6-8-90
2778-80-2
2772-74-6
2424-26-28
27.6
82.6
102.8¼
7
9
10
3/10/11
27.6
2766-8-(70)
6
11
127.8¼
5
2764
2739
117.6
Old Block
37
2729
2727
12
31.6
2725
13
29.6
2723
14
27
2721
15
28
2719
16
30
2717
127.8¼
JACKSON
137.6
2732
2732
4
Academy of the Sacred Heart
2700
137.6
137.6
3
2
17
112
112
1
2711
56
PACIFIC AVENUE
W
S
N
E
2700
127.8¼
40
40
47.8¼
SCOTT
2404
2457
2465

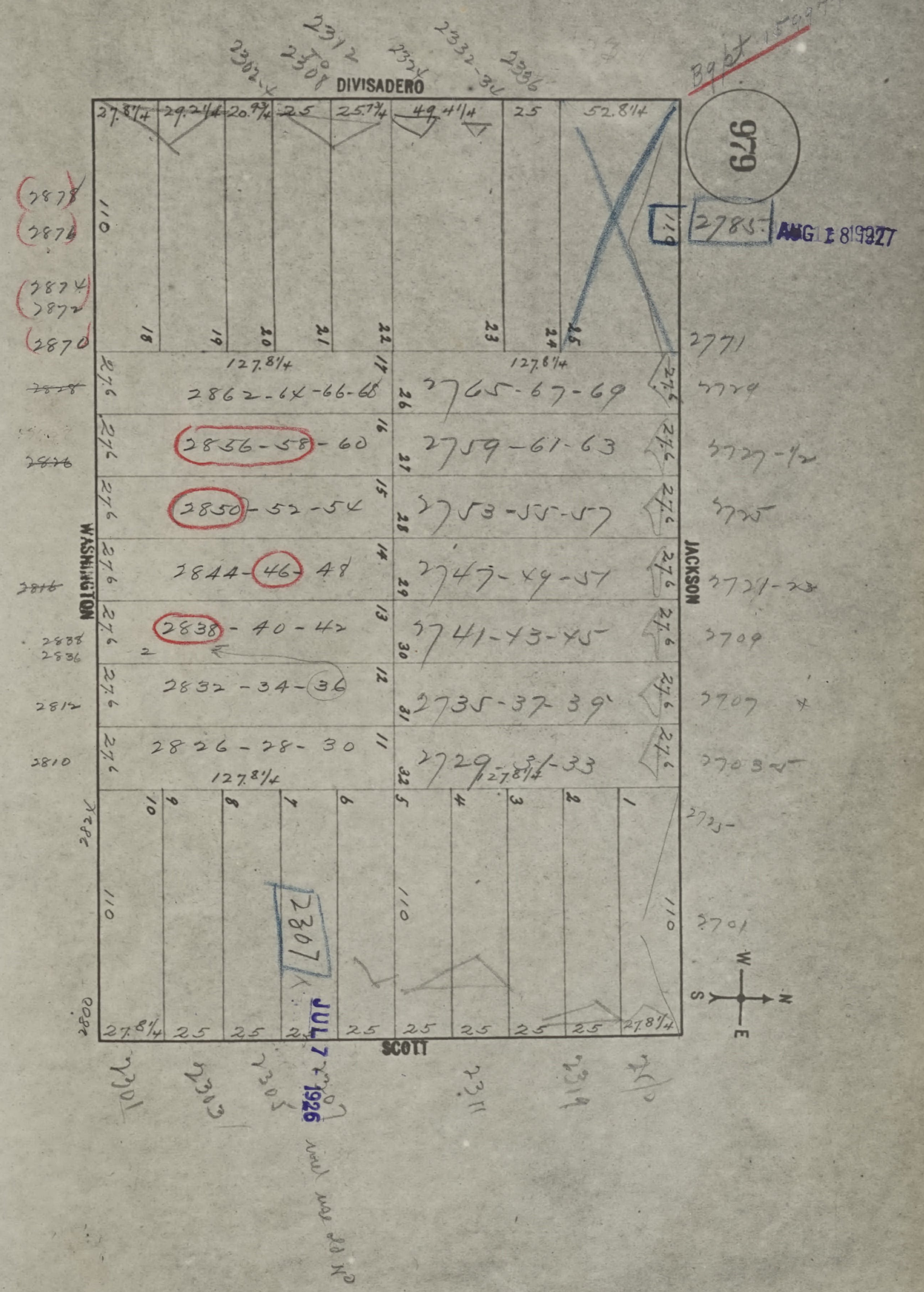
979
B9 pt 15094
2785
AUG 18 1927
DIVISADERO
2302-4
2308
2312
2324
2332-34
2336
27.8¼
29.2¼
20.9¾
25
25.7¾
49.4¼
25
52.8¼
110
18
19
20
21
22
23
24
25
2878
2876
2874
2872
2870
127.8¼
17
2862-64-66-68
26
2765-67-69
27.6
16
2856-58-60
27
2759-61-63
15
2850-52-54
28
2753-55-57
WASHINGTON
JACKSON
14
2844-46-48
29
2747-49-51
13
2838-40-42
30
2741-43-45
2838
2836
12
2832-34-36
31
2735-37-39
2812
11
2826-28-30
32
2729-31-33
2810
2771
2729
2727-½
2725
2721-23
2709
2707
2703-5
2723-
2701
10
9
8
7
6
5
4
3
2
1
2824
2800
2307
JUL 7 1926
27.8¼
25
SCOTT
2301
2303
2305
2307
2311
2319
W
S
N
E

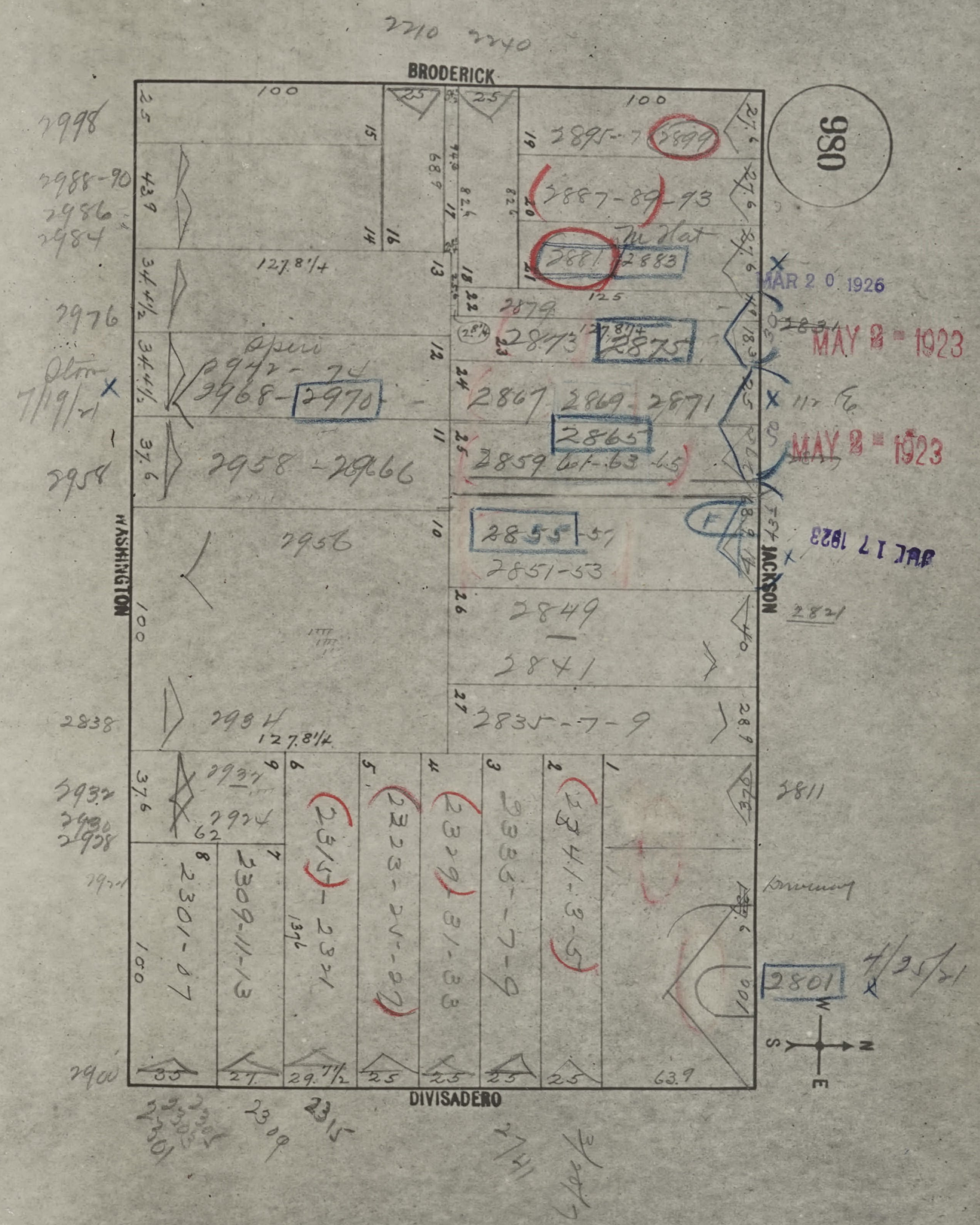
2310 2340
BRODERICK
980
WASHINGTON
JACKSON
DIVISADERO
MAR 20 1926
MAY 8 1923
MAY 8 1923
DEC 17 1923
2998
2988-90
2986
2984
2976
2958
2838
2932
2930
2928
2900
2895-7
2899
2887-89-93
2881
2883
2879
2873
2875
2867
2869
2871
2865
2859 61-63-65
2855-57
2851-53
2849
2841
2835-7-9
2942-74
2968-2970
2958-2966
2956
2934
2924
2301-07
2309-11-13
2315-2321
2323-25-27
2329-31-33
2335-7-9
2341-3-5
2821
2811
2801
4/25/21
7/19/21
2301
2309
2315
2341
2345
100
125
127.8¼
63.9
N
S
E
W

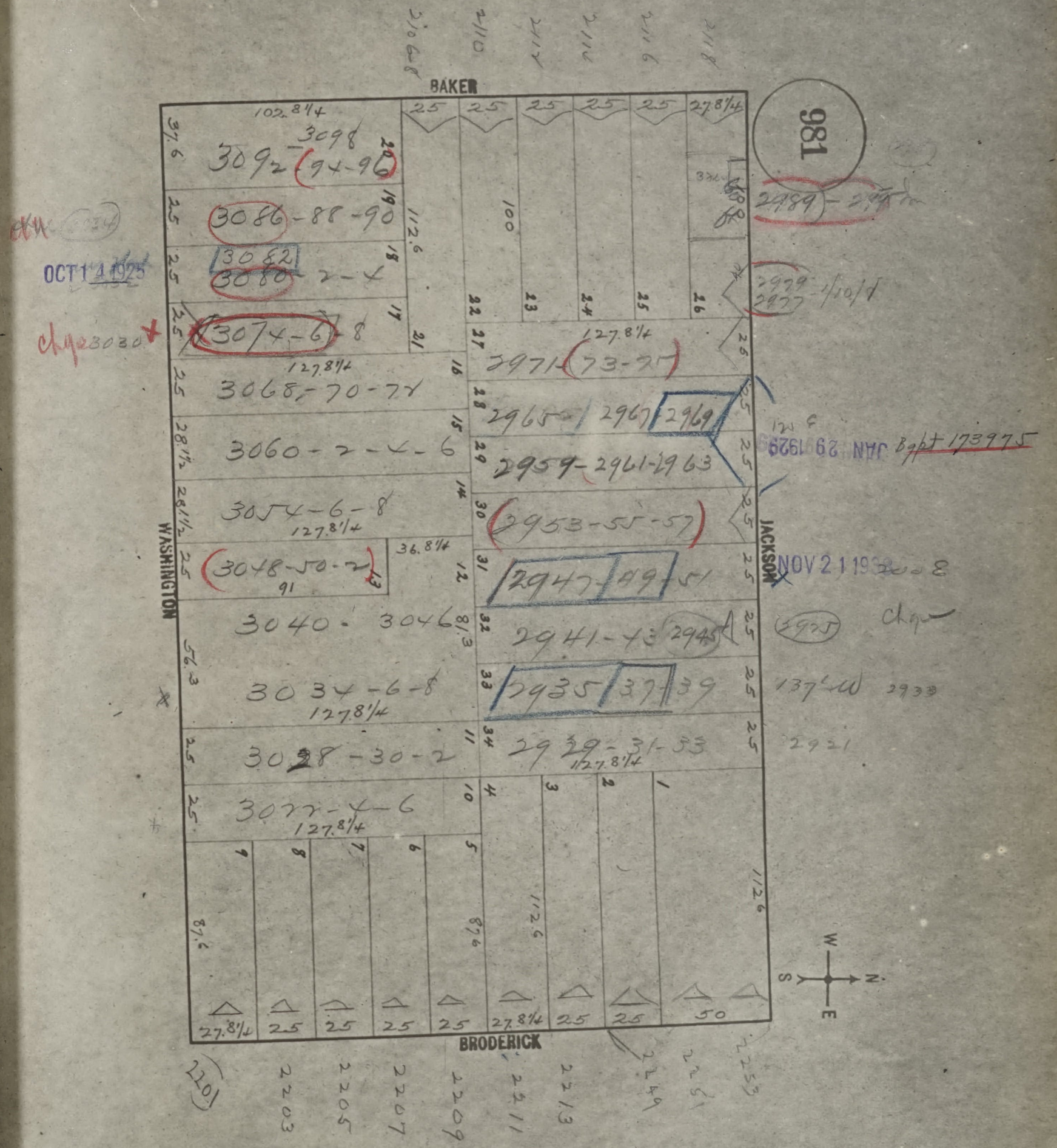
981
BAKER
WASHINGTON
JACKSON
BRODERICK
W
S
N
E
2106-8
2110
2112
2114
2116
2118
102.8¼
3098
3092 (94-96)
3086-88-90
3082
3080-2-4
3074-6-8
3068-70-72
3060-2-4-6
3054-6-8
3048-50-2
3040 - 3046
3034-6-8
3028-30-2
3022-4-6
2971 (73-75)
2965 / 2967 2969
2959-2961-2963
2953-55-57
2947-49-51
2941-43 2945
2935 37 39
2929-31-33
2989-2991
2979-1/2 2977
OCT 14 1925
Chge 3080
JAN 29 1929
Bapt 173975
NOV 21 193
2925
Chge
137½ W 2933
2921
127.8¼
112.6
100
36.8¼
87.6
50
25
27.8¼
2201
2203
2205
2207
2209
2211
2213
2249
2251
2253

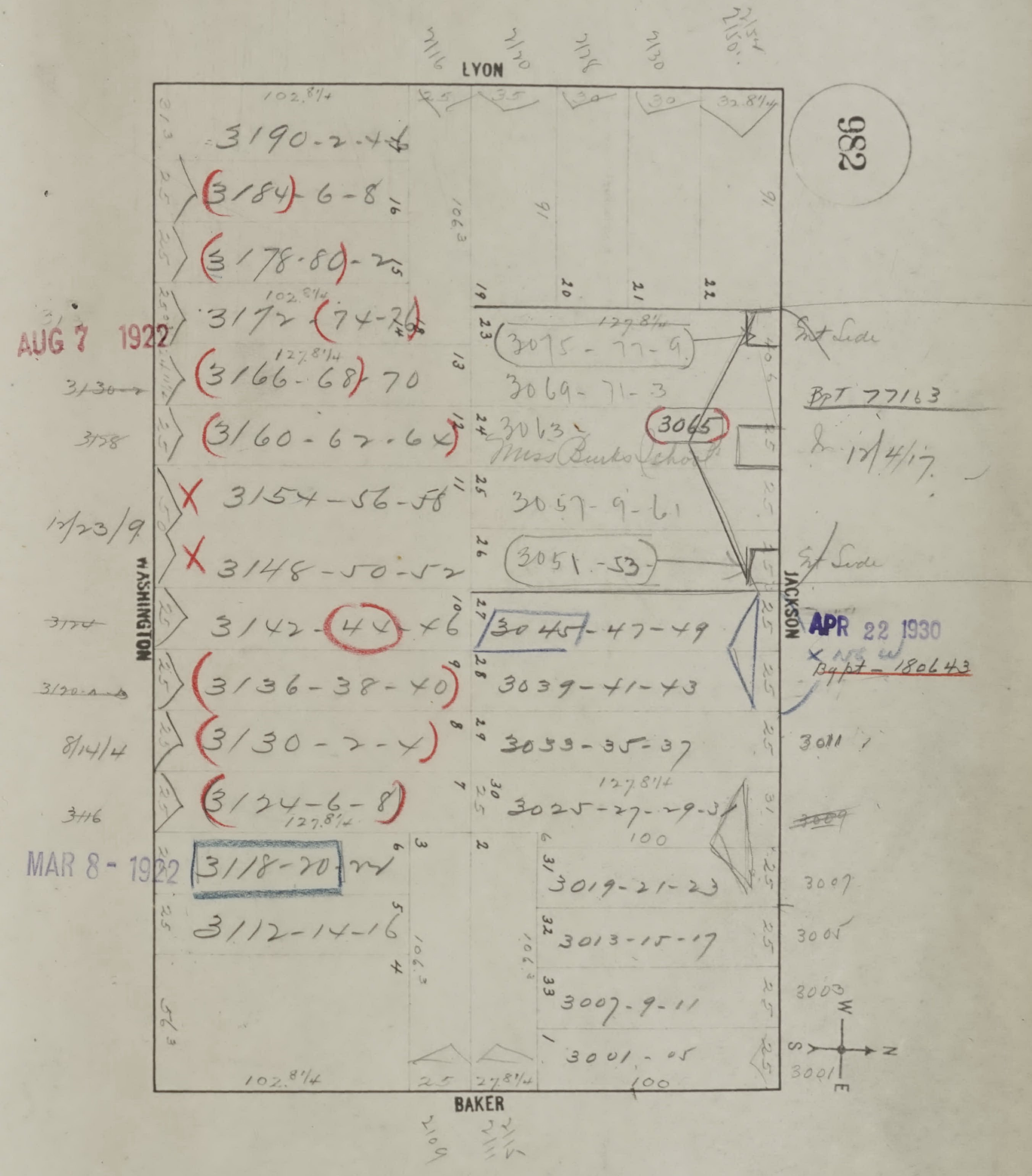
LYON
2/16
2/20
2/18
2/30
2/150
102.8/4
25
35
30
30
32.8/4
3190-2-4
3184-6-8
3178-80-25
3172-74-76
3166-68-70
3160-62-64
3154-56-58
3148-50-52
3142-44-46
3136-38-40
3130-2-4
3124-6-8
3118-20-22
3112-14-16
127.8/4
106.3
3075-77-9
3069-71-3
3063
3065
Miss Burke's School
3057-9-61
3051-53
3045-47-49
3039-41-43
3033-35-37
3025-27-29-31
3019-21-23
3013-15-17
3007-9-11
3001-05
100
WASHINGTON
JACKSON
BAKER
2/09
2/21
AUG 7 1922
MAR 8 - 1922
APR 22 1930
3130
3158
12/23/9
3120
8/14/4
3116
Ent Side
BPT 77163
12/4/17
Ent Side
Bypt - 180643
3011
~~3009~~
3007
3005
3003
3001
W
S
N
E

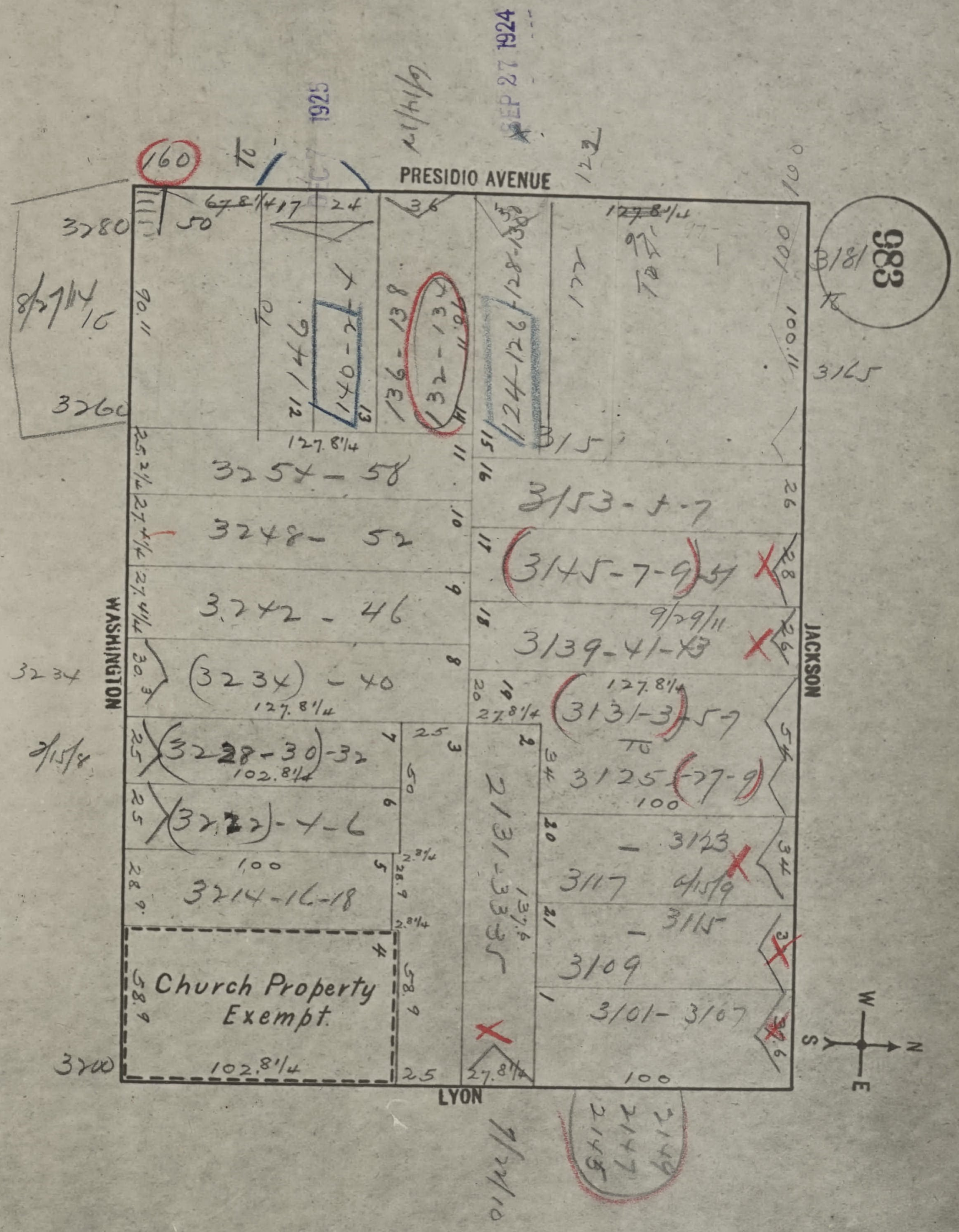
160
PRESIDIO AVENUE
WASHINGTON
JACKSON
LYON
983
SEP 27 1924
1925
3280
3260
3234
3200
3181
3165
3257-58
3248-52
3242-46
(3234)-40
(3228-30)-32
(3222)-4-6
3214-16-18
Church Property Exempt.
3153-5-7
(3145-7-9)-51
3139-41-43
(3131-3)-5-7
3125-(27-9)
3117 - 3123
3109 - 3115
3101-3107
136-138
(132-134)
(124-126)-128-130
140-2
146
3131-3335
3145
3147
3149
127.8¼
102.8¼
100
W
S
N
E

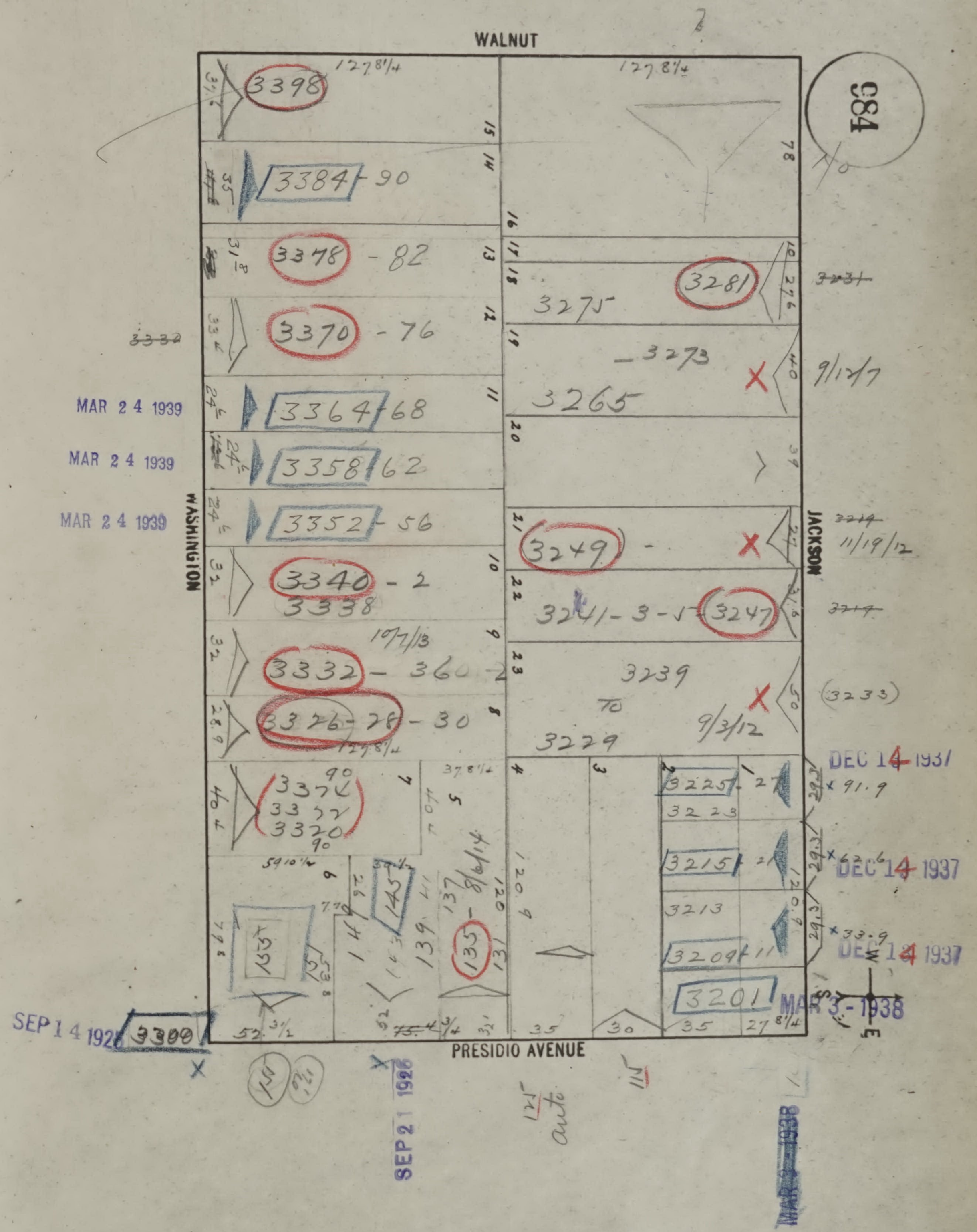
WALNUT
984
WASHINGTON
JACKSON
PRESIDIO AVENUE
127 8¼
3398
3384 - 90
3378 - 82
3370 - 76
3364 - 68
3358 - 62
3352 - 56
3340 - 2
3338
10/7/13
3332 - 360
3326-28 - 30
3374
3372
3320
3281
3275
- 3273
3265
9/12/7
3249
3241 - 3 - 5 - 3247
11/19/12
3239
TO
3229
9/3/12
(3233)
3225
3223
3215
3213
3209
3201
145
141
139
137
135
8/6/14
3300
MAR 24 1939
MAR 24 1939
MAR 24 1939
SEP 14 1928
DEC 14 1937
DEC 14 1937
DEC 14 1937
MAR 3 1938
SEP 21 1928
N
E

SAN FRANCISCO DEPARTMENT OF BUILDING INSPECTION
OFFICIAL COPY

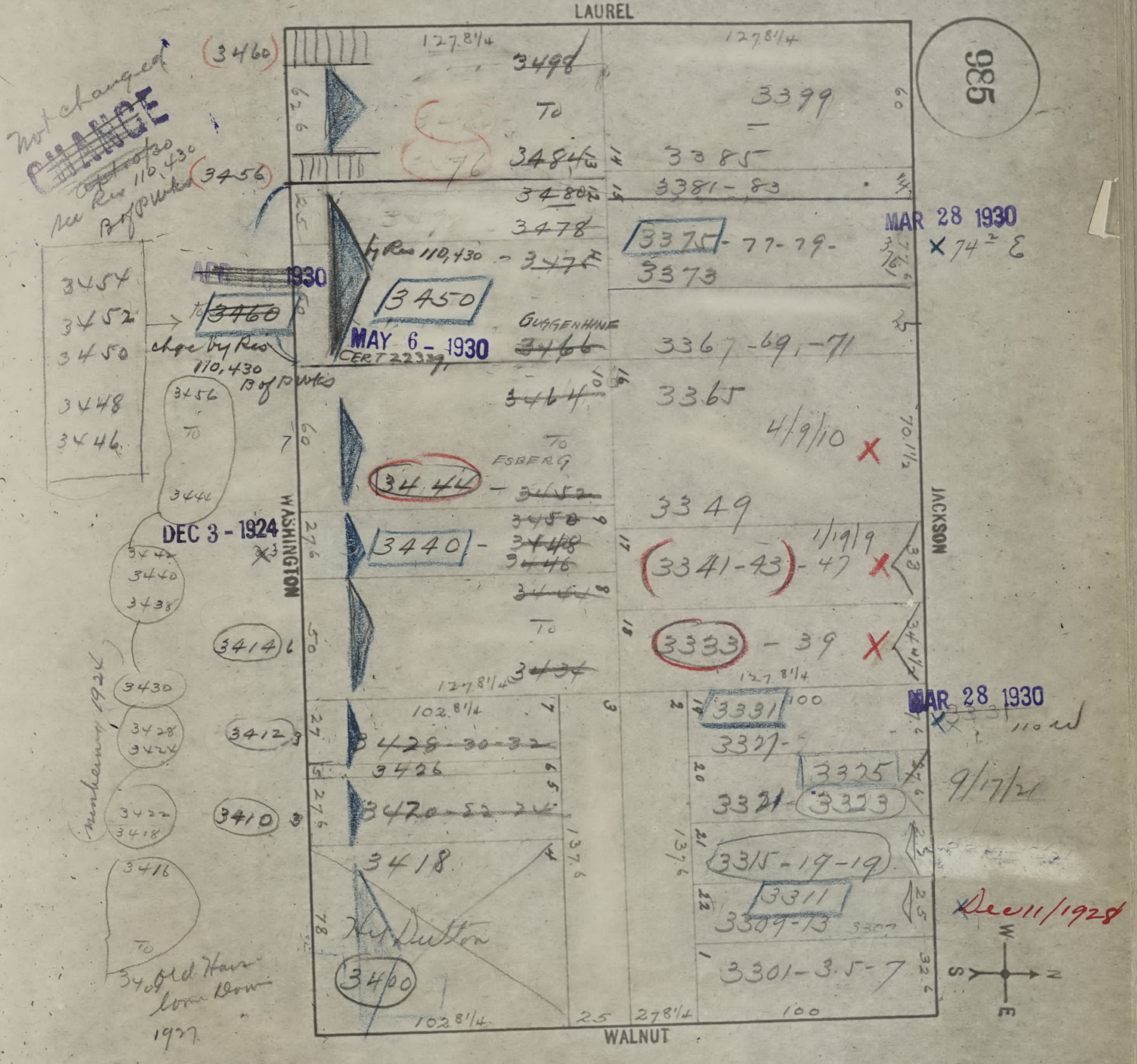
985
LAUREL
WASHINGTON
JACKSON
WALNUT
W
S
N
E
127 8/4
102 8/4
278/4
100
25
137.6
Not changed
CHANGE
~~Cert 110,430~~
see Res 110,430
B of P Wks
(3460)
(3456)
~~3498~~
To
~~3484~~
3399
3385
~~3480~~
3381-83
3478
by Res 110,430 - ~~3476~~
3375-77-79-
3373
MAR 28 1930
× 74 E
3454
3452
3450
~~APR~~ 1930
To ~~3460~~
3450
chge by Res 110,430 B of P Wks
MAY 6 - 1930
CERT 22339
GUGGENHIME
~~3466~~
3367-69,-71
~~3464~~
3365
4/9/10 ×
3448
3446
3456
To
3444
To
ESBERG
3444 - ~~3452~~
3349
DEC 3 - 1924
× 3
3442
3440
3438
3440 - ~~3450~~
~~3448~~
~~3446~~
(3341-43) - 47
1/19/9 ×
~~3444~~
To
~~3434~~
3414
3333 - 39 ×
numbering 1924
3430
3428
3424
3412
~~3428-30-32~~
3426
3331
3327
MAR 28 1930
× ~~3331~~ 110 W
3325
3321 - 3323
9/17/21
3422
3418
3410
~~3420-22-24~~
3418
3315-19-19
3416
To
3400 Old House torn down 1927
H. Dutton
3400
3311
3309-13
3307
3301-3-5-7
Dec 11/1928

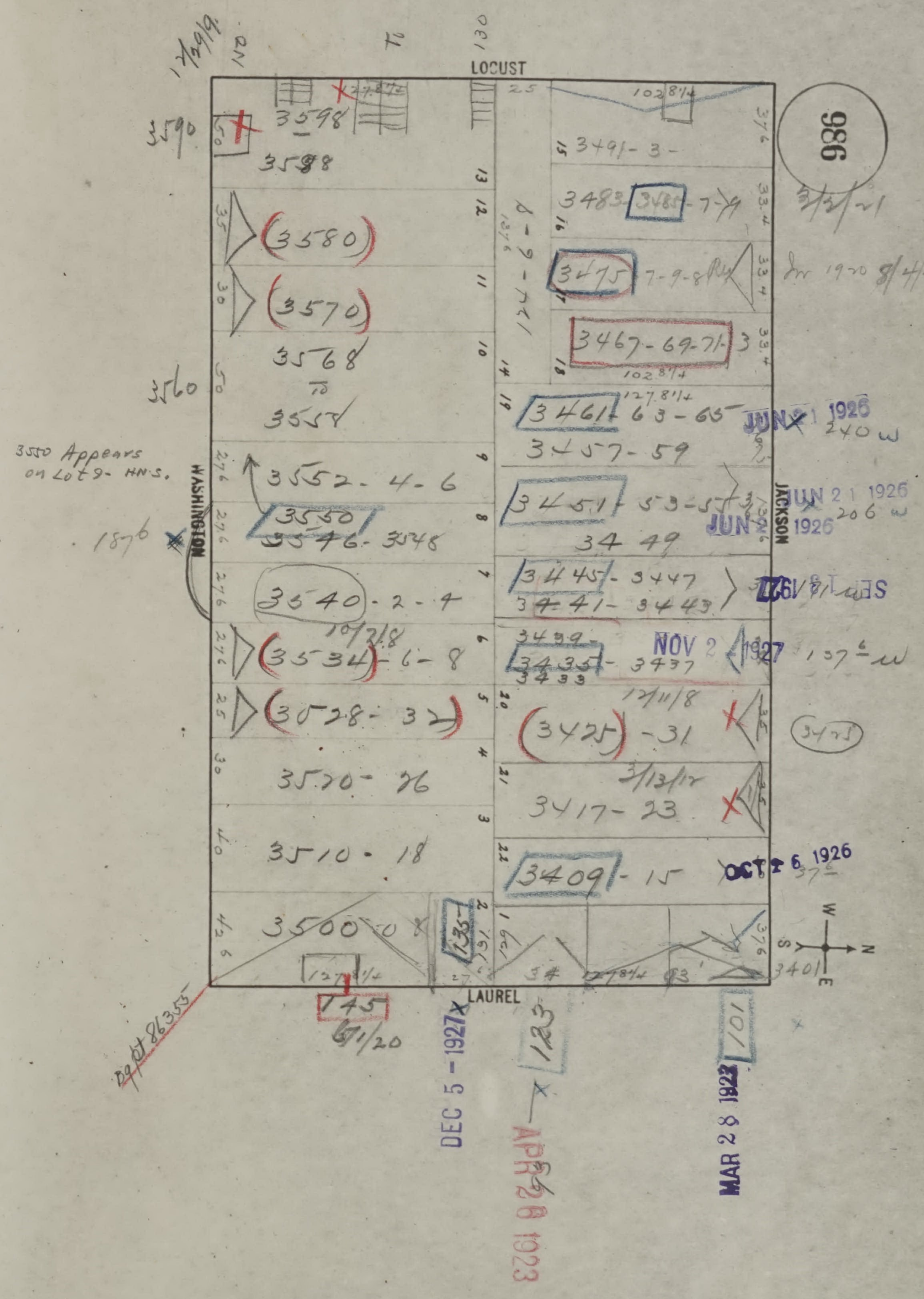
936
LOCUST
WASHINGTON
JACKSON
LAUREL
1/29/19
130
3590
3598
3598
3580
3570
3568
to
3558
3560
3552-4-6
3550
3546-3548
3540-2-4
10/7/18
3534-6-8
3528-32
3520-26
3510-18
3500-08
145
6/1/20
135
123
101
3491-3-
3483 3485-7-9
3/3/21
3475 7-9-81
Dr 1920 8/4/20
3467-69-71-3
102 8¼
127 8¼
3461 63-65
3457-59
3451 53-55
3449
3445-3447
3441-3443
3439
3435-3437
3433
12/11/18
3425-31
3425
3/13/18
3417-23
3409-15
3401
3550 Appears on Lot 9- HN.S.
1876
Bg pt 86355
JUN 21 1926
240 w
JUN 21 1926
206 w
JUN 2 1926
SEP 18 1927
NOV 2 1927
137 6 w
OCT 6 1926
37 6
DEC 5 - 1927
APR 26 1923
MAR 28 1923
W
S
N
E

SAN FRANCISCO DEPARTMENT OF BUILDING INSPECTION
OFFICIAL COPY

PHONE HEMLOCK 0140
OK McVey
JAMES A. NELSON CO.
HEATING, VENTILATING AND PLUMBING CONTRACTORS
GENERAL SHEET METAL WORK

MAY 21 1928

AUG 26 1922

DEC 28 1922

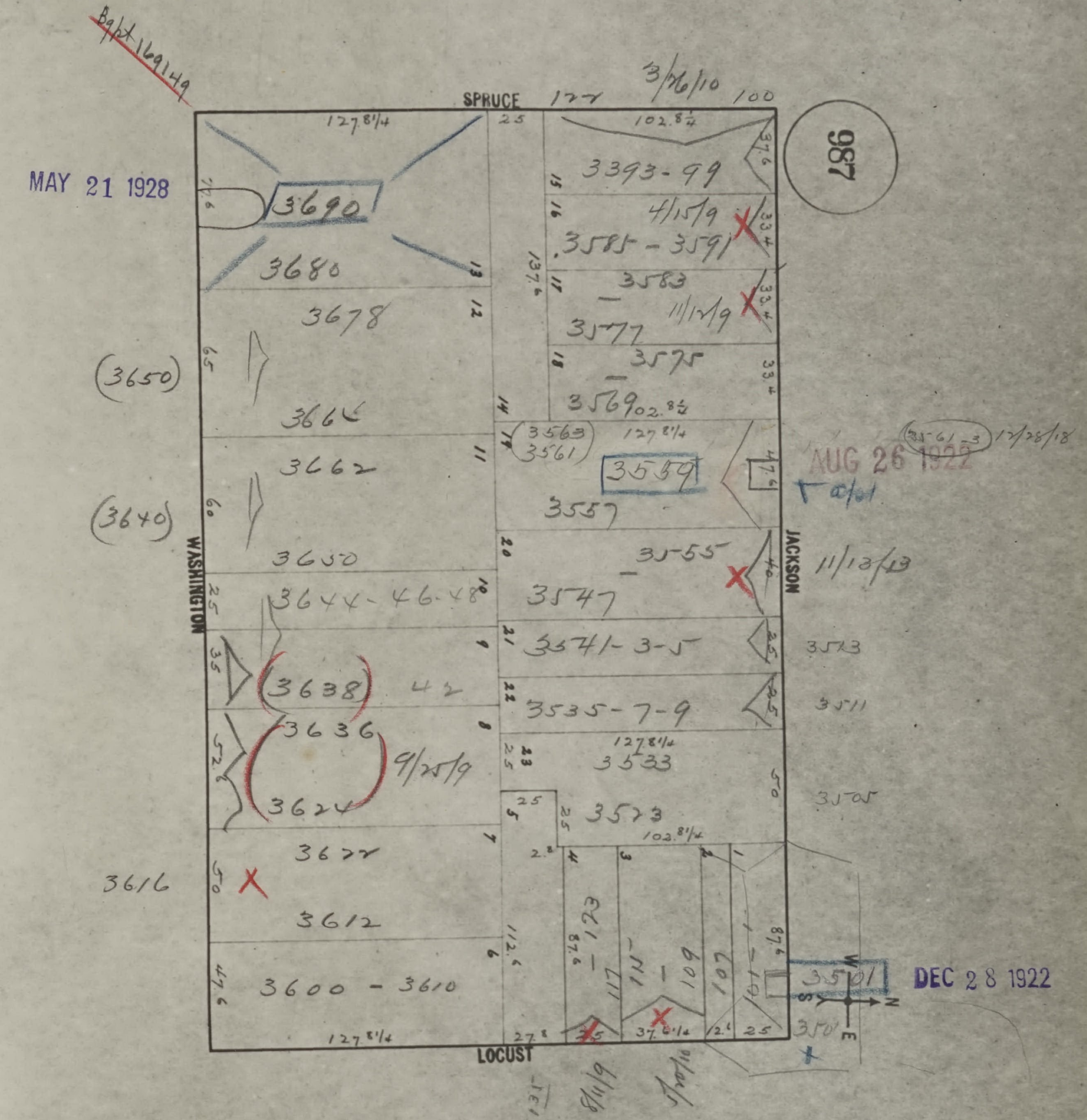
~~Appt 169149~~
987
SPRUCE
WASHINGTON
JACKSON
LOCUST
3/16/10
127 8/4
102 8/4
100
3690
3680
3678
3666
3662
3650
(3650)
(3640)
3644-46-48
3638
42
3636
3624
9/25/9
3622
3612
3616
3600 - 3610
3393-99
4/15/9
3585 - 3591
3583
11/12/9
3577
3575
3569
3563
3561
3559
3557
3555
3547
11/13/13
3541-3-5
3543
3535-7-9
3511
3533
3505
3523
109
107
111
113
3501
3501
12/28/18
T 0/01
N
S
E
W

OFFICIAL COPY
SAN FRANCISCO DBI DEPARTMENT OF BUILDING INSPECTION

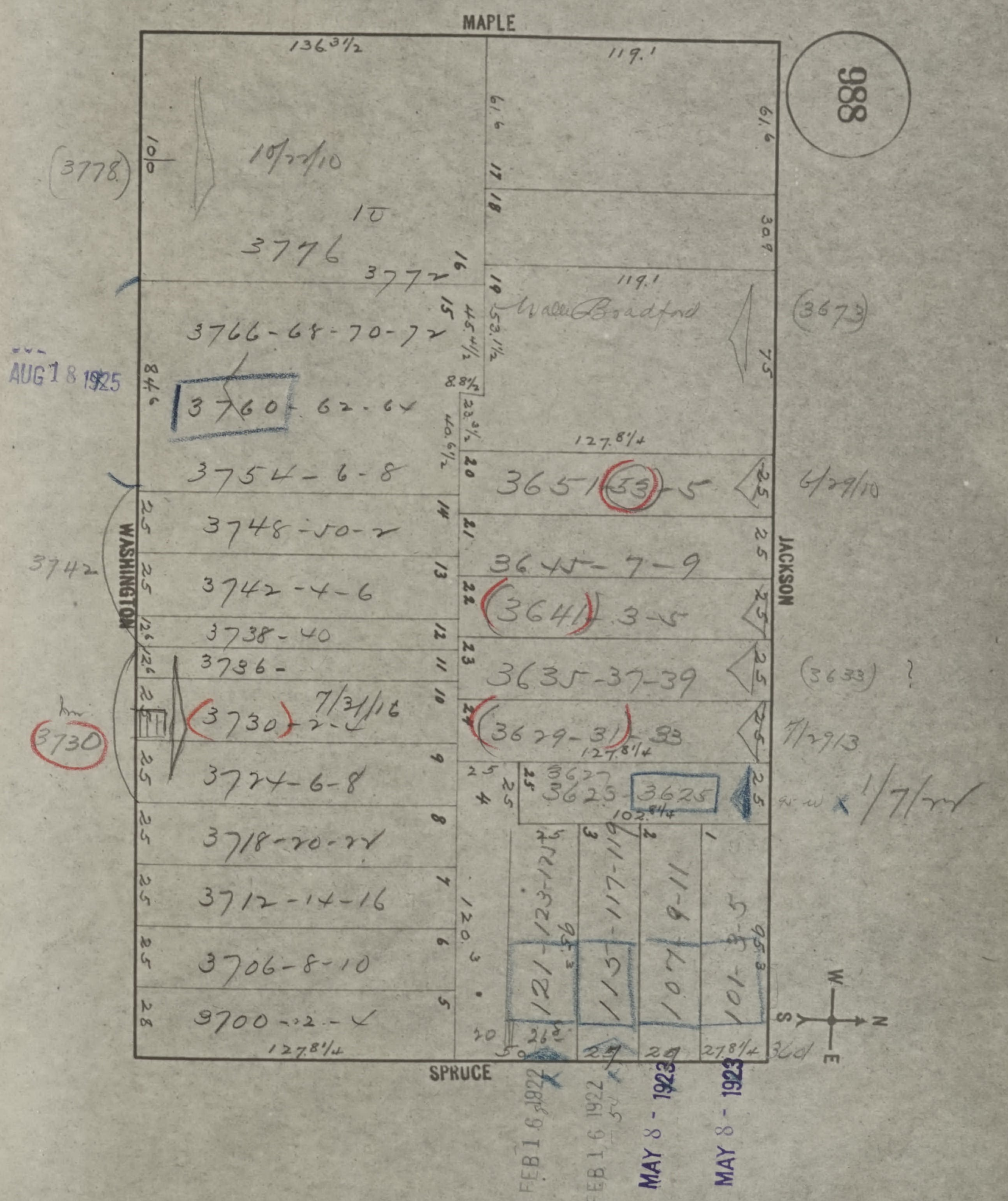
988
MAPLE
WASHINGTON
JACKSON
SPRUCE
W
S
N
E
136 3/2
119.1
61.6
30.9
75
127.8 1/4
102.8 1/4
120.3
(3778)
10/22/10
1U
3776
3772
3766-68-70-72
3760-62-64
3754-6-8
3748-50-2
3742-4-6
3738-40
3736-
3730-2-4
7/31/16
3724-6-8
3718-20-22
3712-14-16
3706-8-10
3700-2-4
3742
(3730)
Walter Bradford
(3673)
3651-53-5
6/29/10
3645-7-9
3641-3-5
3635-37-39
(3633) ?
3629-31-33
7/29/13
3627
3623-3625
1/7/22
123-125
117-119
9-11
3-5
121
115
107
101
AUG 18 1925
FEB 16 1922
FEB 16 1922
MAY 8 - 1923
MAY 8 - 1923

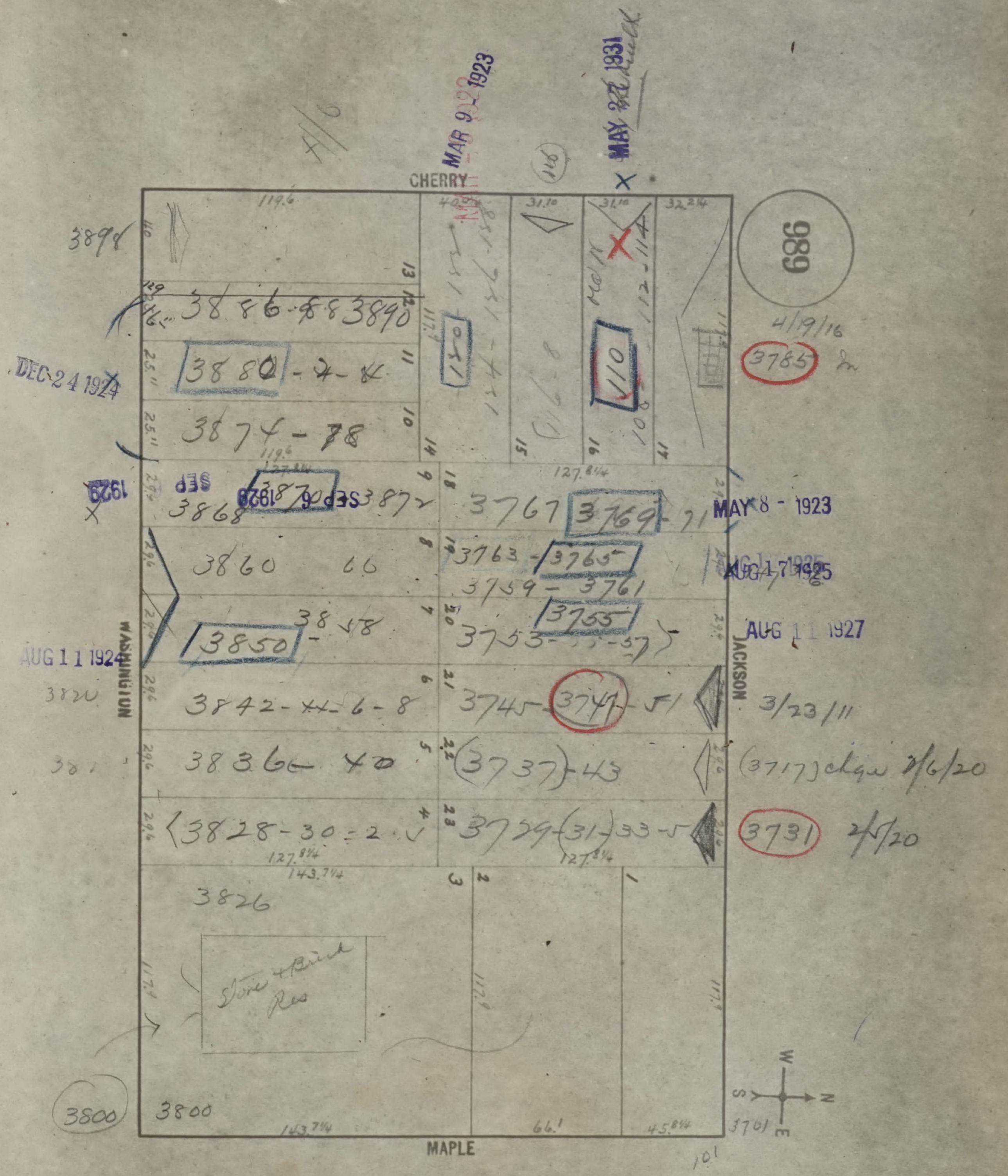
CHERRY
MAPLE
WASHINGTON
JACKSON
989
MAR 9 1923
MAY 1931
DEC 24 1924
SEP 6 1923
MAY 8 - 1923
AUG 17 1925
AUG 11 1927
AUG 11 1924
3898
3886-88 3890
3880-2-4
3874-78
3868
3872
3860 66
3850
38 48
3842-44-6-8
3836 40
3828-30-2-4
3826
Store + Resid Res
3800
3767
3769-71
3763-3765
3759-3761
3755
3753-57
3745-3747-51
3737-43
3729-31-33-5
3785
4/9/16
3/23/11
(3717) chgd 2/6/20
3731 2/5/20
3701
W
S
N
E
110
116
127.8¾
143.7¾
66.1
45.8¾
119.6
101

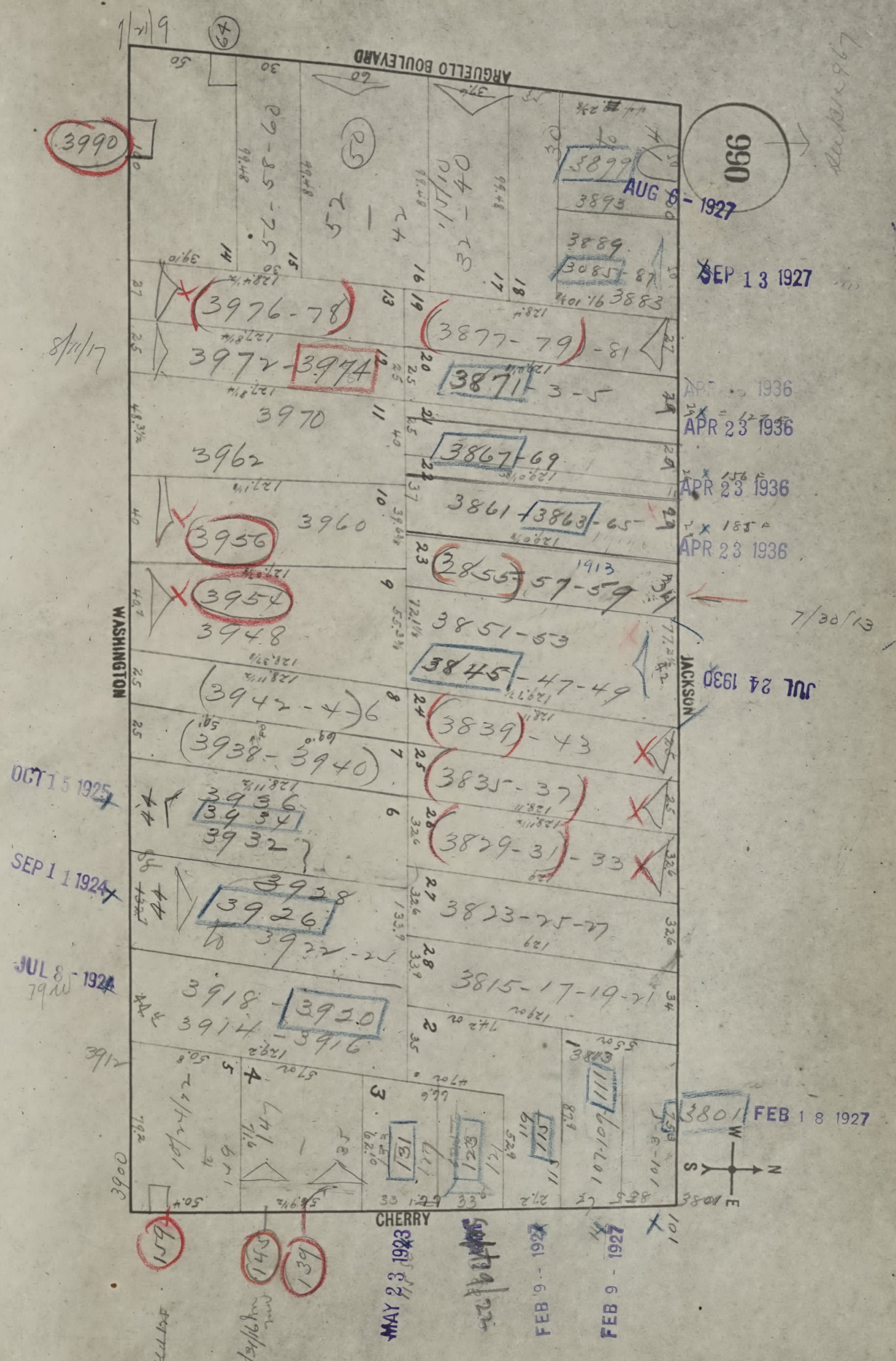
ARGUELLO BOULEVARD
WASHINGTON
JACKSON
CHERRY
990
3990
3976-78
3972-3974
3970
3962
3960
3956
3954
3948
3942-4-6
3938-3940
3936
3934
3932
3928
3926
3922-24
3918-3920
3914-3916
3912
3900
3899
3893
3889
3885-87
3883
3877-79-81
3871-3-5
3867-69
3861-3863-65
3855-57-59
3851-53
3845-47-49
3839-43
3835-37
3829-31-33
3823-25-27
3815-17-19-21
3801
159
145
139
AUG 9 - 1927
SEP 13 1927
APR 23 1936
APR 23 1936
APR 23 1936
APR 23 1936
JUL 24 1930
7/30/13
8/11/17
OCT 15 1925
SEP 11 1924
JUL 8 - 1924
FEB 18 1927
MAY 23 1923
FEB 9 - 1927
FEB 9 - 1927
W
S
N
E

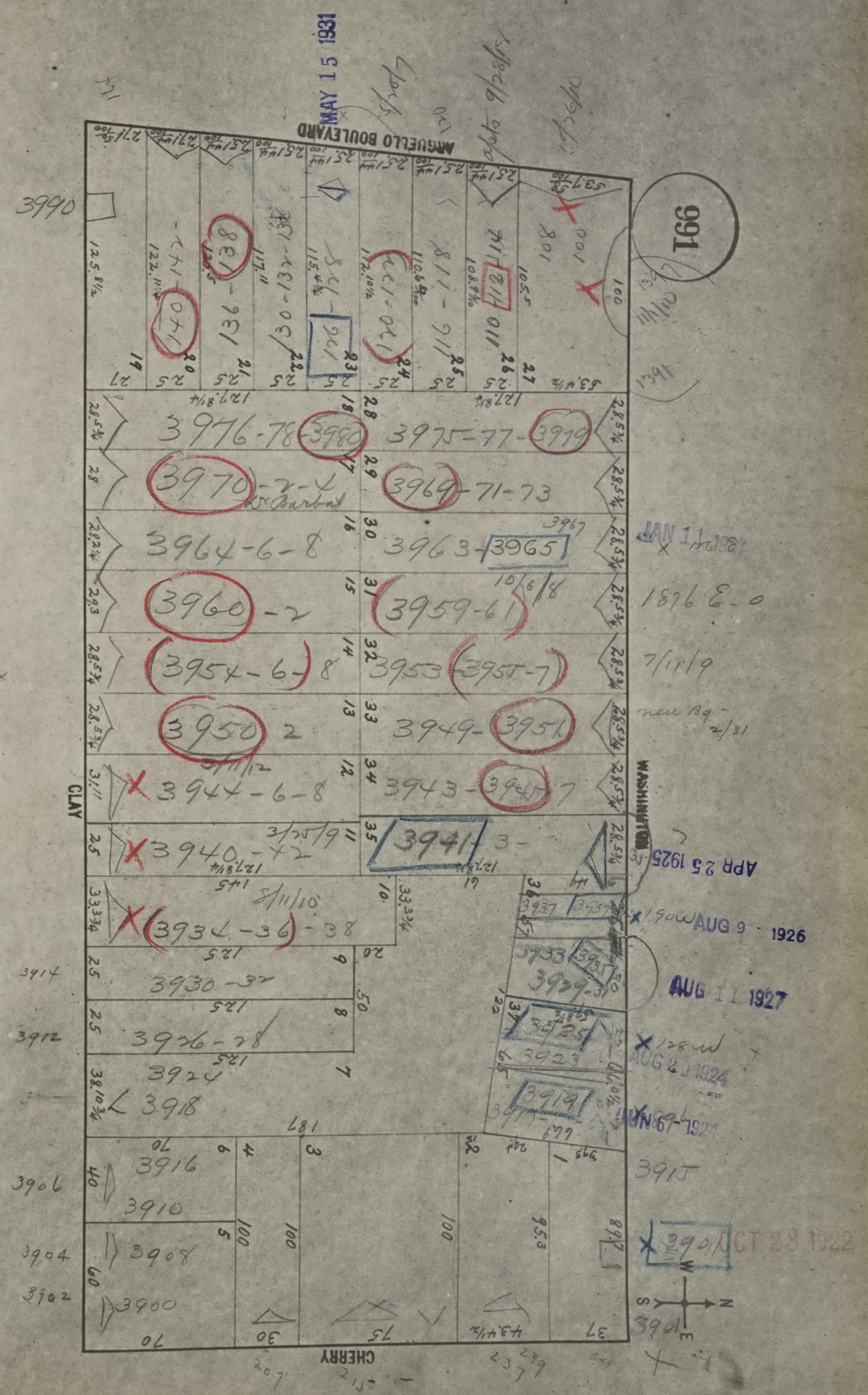
ARGUELLO BOULEVARD
CLAY
WASHINGTON
CHERRY
991
3990
140
136-138
130-132-134
126
120-122
116-118
110-112-114
108
100
3976-78-3980
3975-77-3979
3970-72-74
3969-71-73
3964-6-8
3963-3965
3960-2
3959-61
3954-6-8
3953-3955-7
3950-2
3949-3951
3944-6-8
3943-3945-7
3940-42
3941-3
3934-36-38
3930-32
3926-28
3924
3918
3916
3910
3908
3900
3914
3912
3906
3904
3902
3937
3933
3929-31
3925
3923
3919
3915
3901
MAY 15 1931
JAN 11 1927
APR 25 1925
AUG 9 1926
AUG 11 1927
AUG 20 1924
OCT 28 1922

OFFICIAL COPY
SAN FRANCISCO DEPARTMENT OF BUILDING INSPECTION

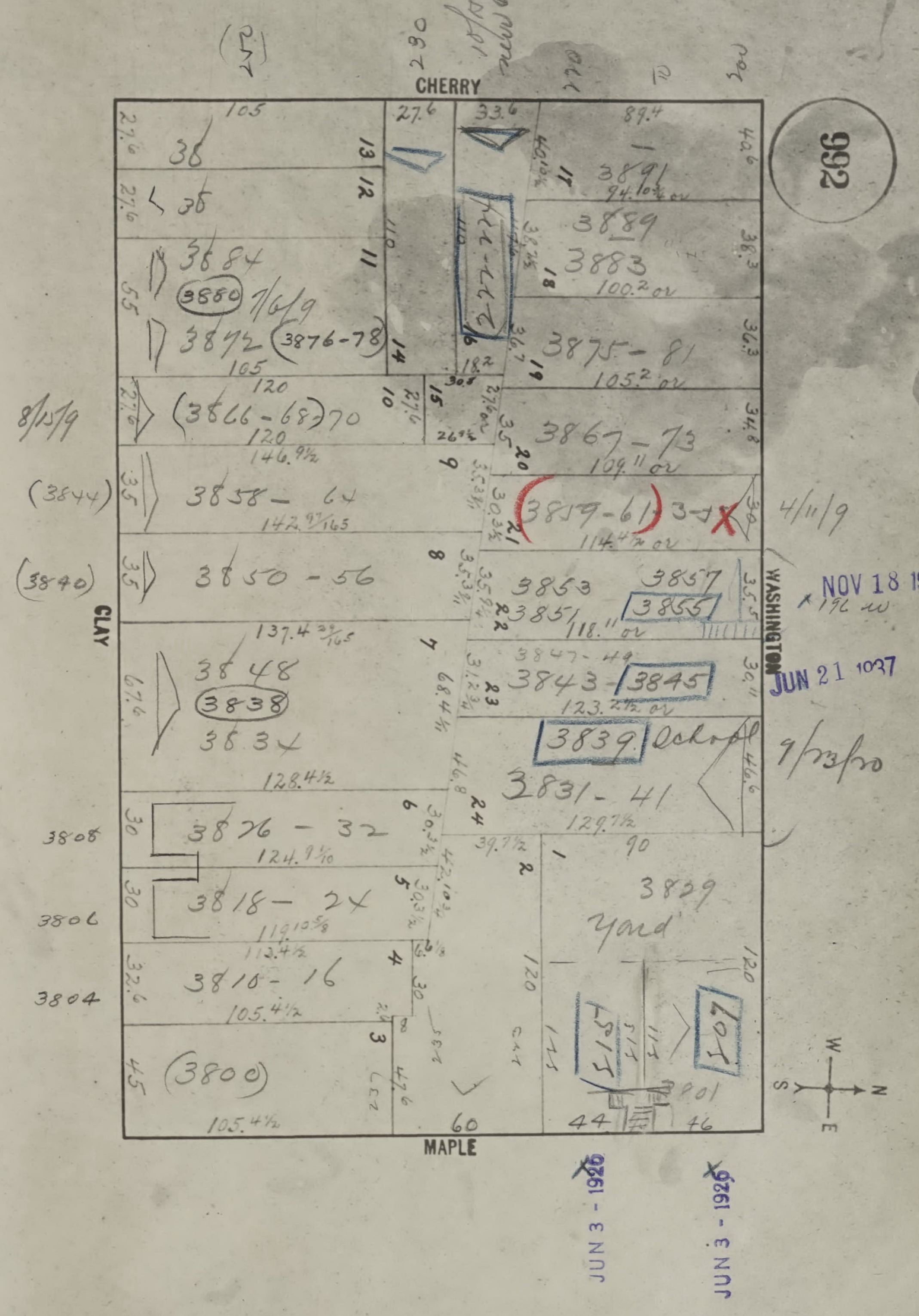
992
CHERRY
WASHINGTON
MAPLE
CLAY
3891
3889
3883
3884
3880
3872
3876-78
3875-81
3866-68
3867-73
3858-64
3859-61
3850-56
3853
3857
3855
3851
3848
3838
3834
3843
3845
3847-49
3839
Ochoff
3831-41
3826-32
3818-24
3810-16
3800
3829
Yard
3801
107
8/15/9
4/11/9
9/23/20
(3844)
(3840)
3808
3806
3804
NOV 18 1938
JUN 21 1937
JUN 3 - 1926
JUN 3 - 1926

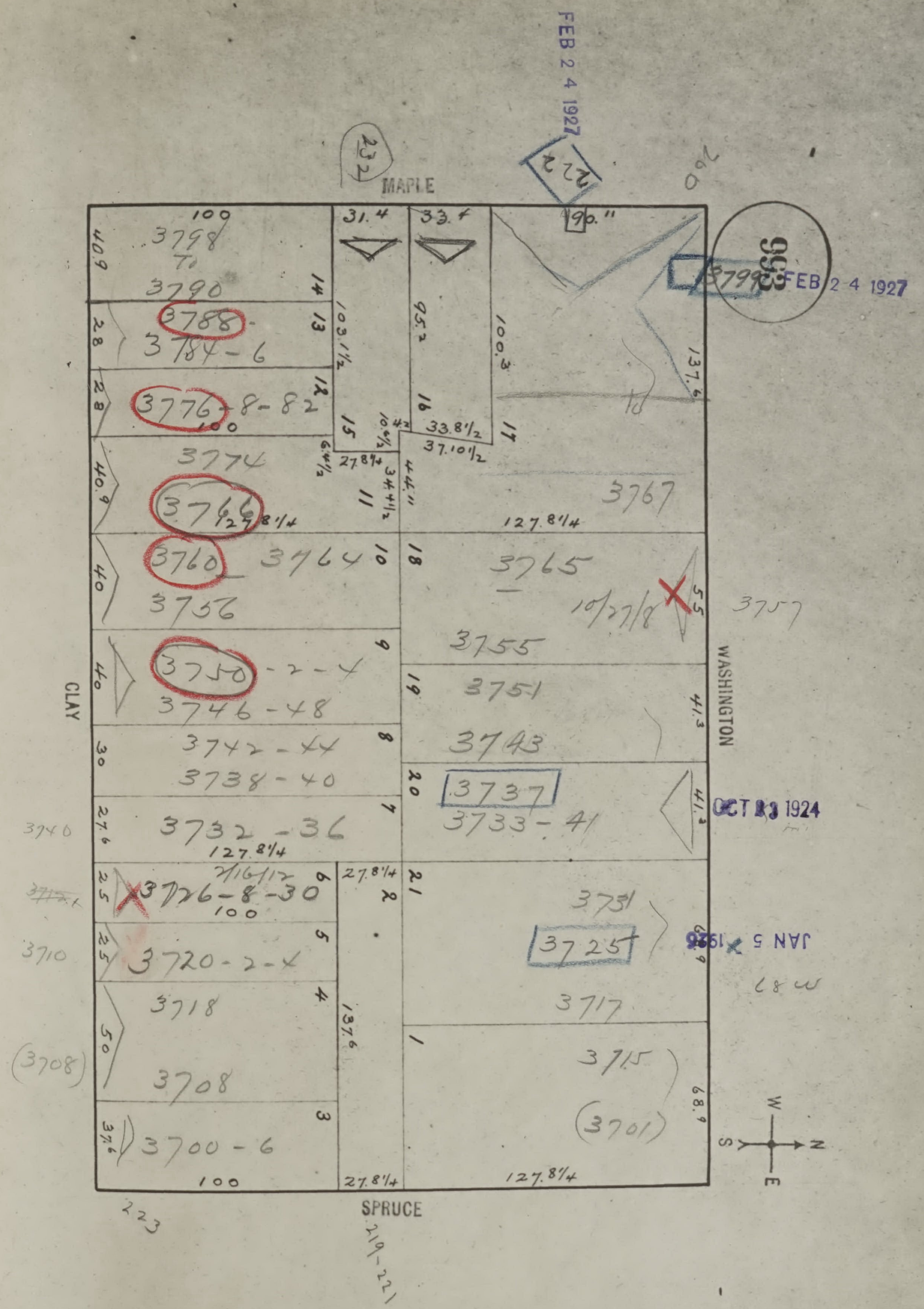
FEB 2 4 1927
222
232
MAPLE
260
999
3799 FEB 2 4 1927
3798
To
3790
3788
3784-6
3776-8-82
3774
3766
3760
3764
3756
3750-2-4
3746-48
3742-44
3738-40
3732-36
3740
3726-8-30
7/16/12
3720-2-4
3710
3718
3708
(3708)
3700-6
3767
3765
10/27/18
3757
3755
3751
3743
3737
3733-41
OCT 13 1924
3731
3725
JAN 5 1926
3717
3715
(3701)
CLAY
WASHINGTON
SPRUCE
223
219-221
127.8¼
100
27.8¼
137.6
W
N
S
E

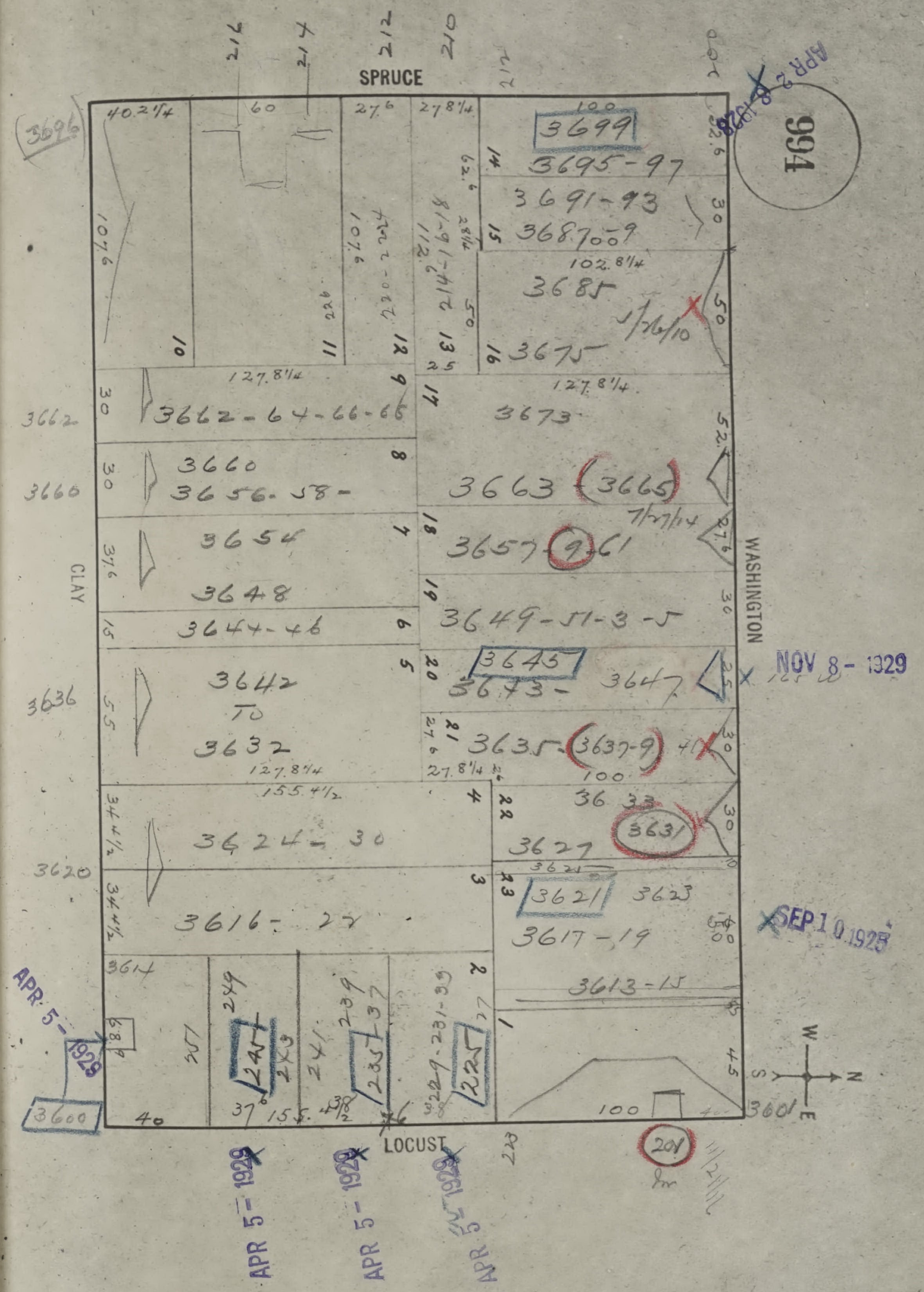
SPRUCE
216
214
212
210
CLAY
WASHINGTON
LOCUST
3696
3699
3695-97
3691-93
3687-89
3685
3675
7/26/10
3673
3662-64-66-68
3662
3660
3656-58
3660
3654
3648
3663 (3665)
3657-9-61
3644-46
3649-51-3-5
3645
3643
3647
3642
TO
3632
3636
3635 (3637-9) 41
3633
3631
3627
3624-30
3620
3621
3623
3617-19
3616-22
3613-15
3614
249
247
245
241
239
235-37
229-231-33
225
3600
3601
201
APR 2 1928
NOV 8 1929
SEP 10 1928
APR 5 1929
APR 5 1929
APR 5 1929
APR 5 1929

JUN 30 1938

MAY 11 1939

MAR 19 1938

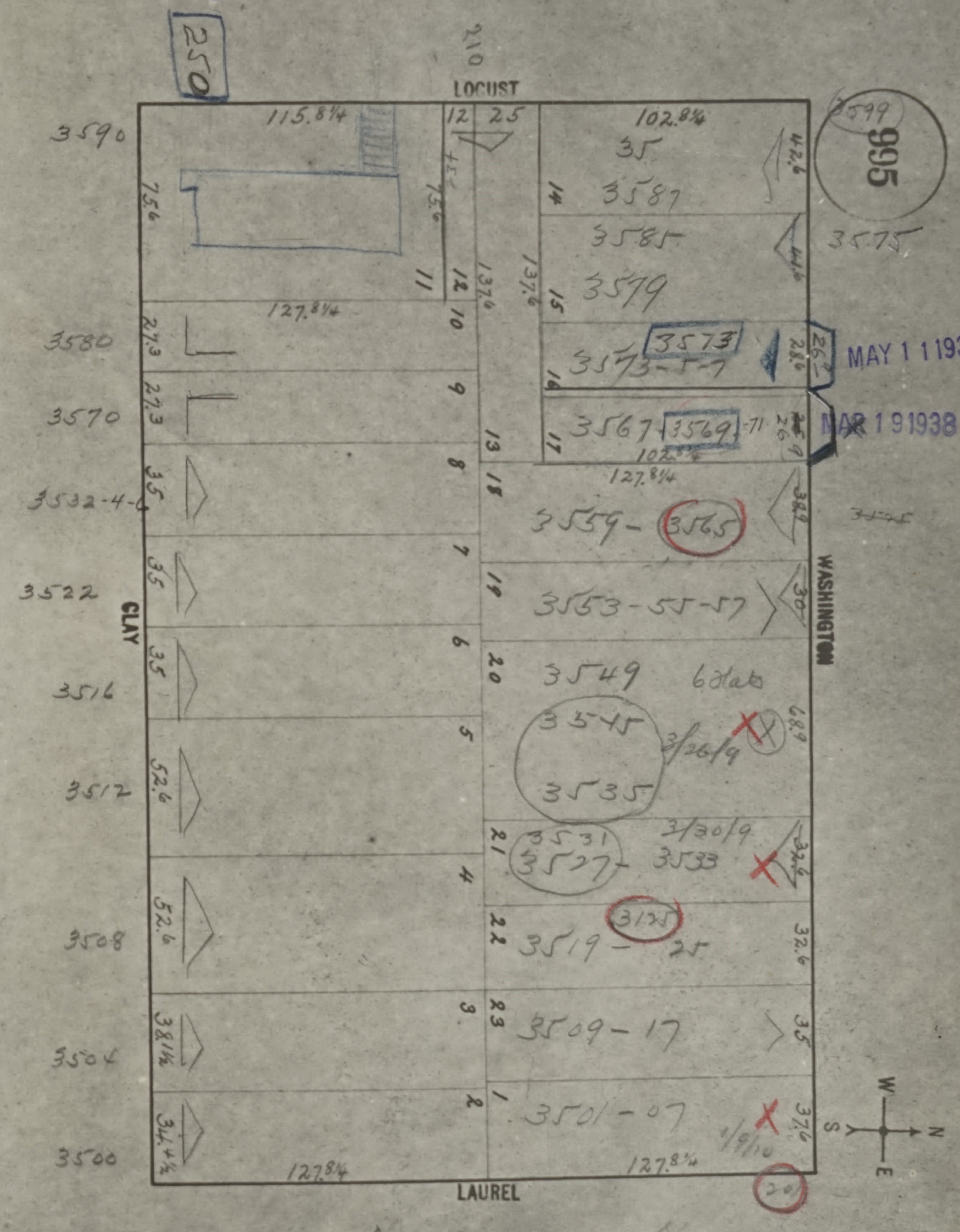
250
995
3599
LOCUST
CLAY
WASHINGTON
LAUREL
3590
3580
3570
3532-4-6
3522
3516
3512
3508
3504
3500
115.8¾
102.8¾
127.8¾
35
3587
3585
3579
3575
3573-5-7
3573
3567
3569-71
3559-
3565
3553-55-57
3549 6 flats
3545
3535
3/26/9
3531
3527
3533
3/30/9
3519-25
3521
3509-17
3501-07
1
2
3
4
5
6
7
8
9
10
11
12
13
14
15
16
17
18
19
20
21
22
23
W
N
S
E

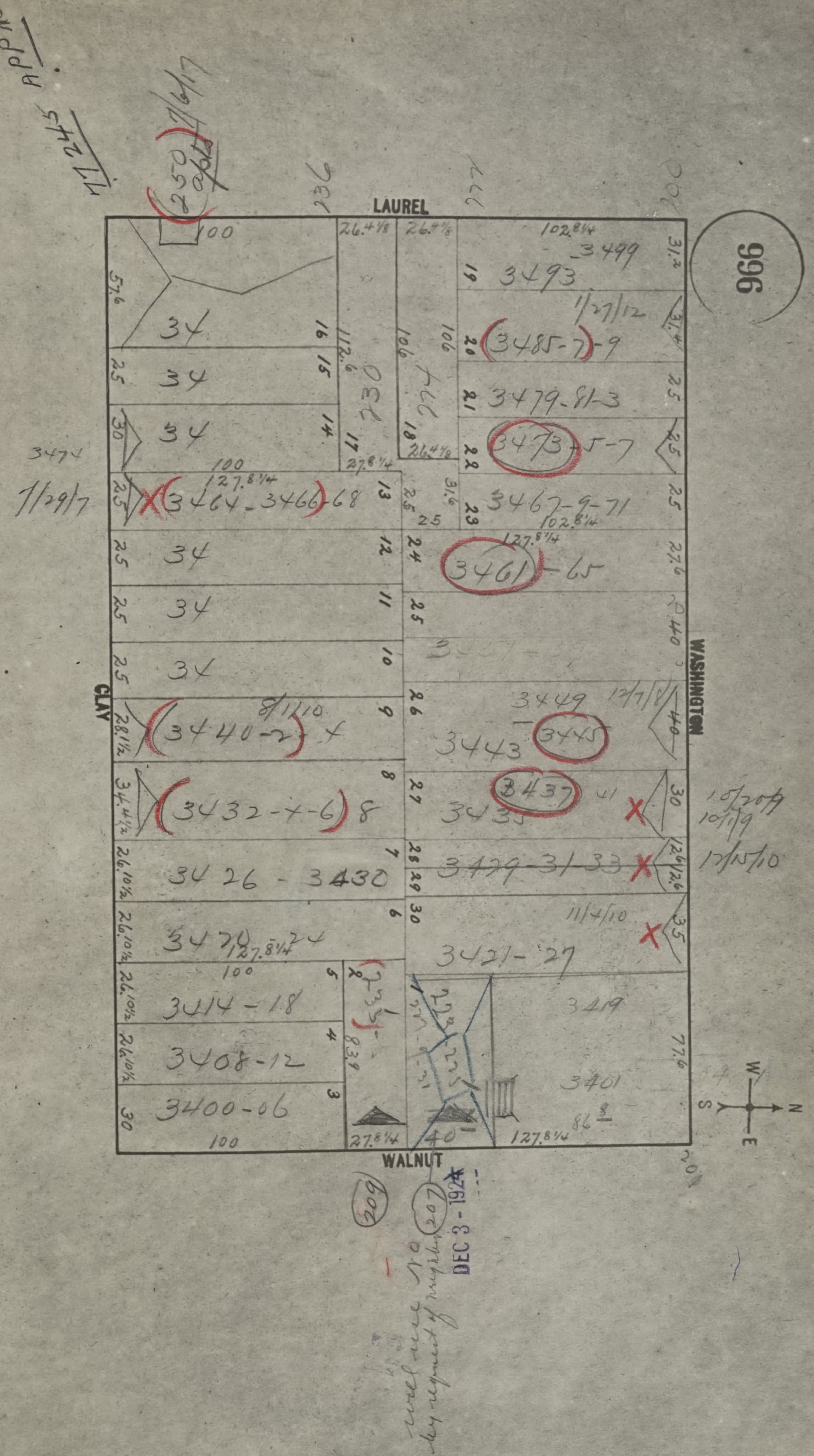
966
LAUREL
WASHINGTON
WALNUT
CLAY
17245 APP'd
250
236
222
200
34
3474
1/29/7
3464-3466-68
3440-2-4
8/1/10
3432-4-6-8
3426-3430
3420-24
3414-18
3408-12
3400-06
3499
3493
1/27/12
3485-7-9
3479-81-3
3473-5-7
3467-9-71
3461-65
3449
3445
3443
3437
3435
3429-31-33
12/7/8
10/20/9
10/1/9
12/15/10
11/4/10
3421-27
3419
3401
230
209
207
DEC 3 - 1924
by request of neighbor
W
N
E
S

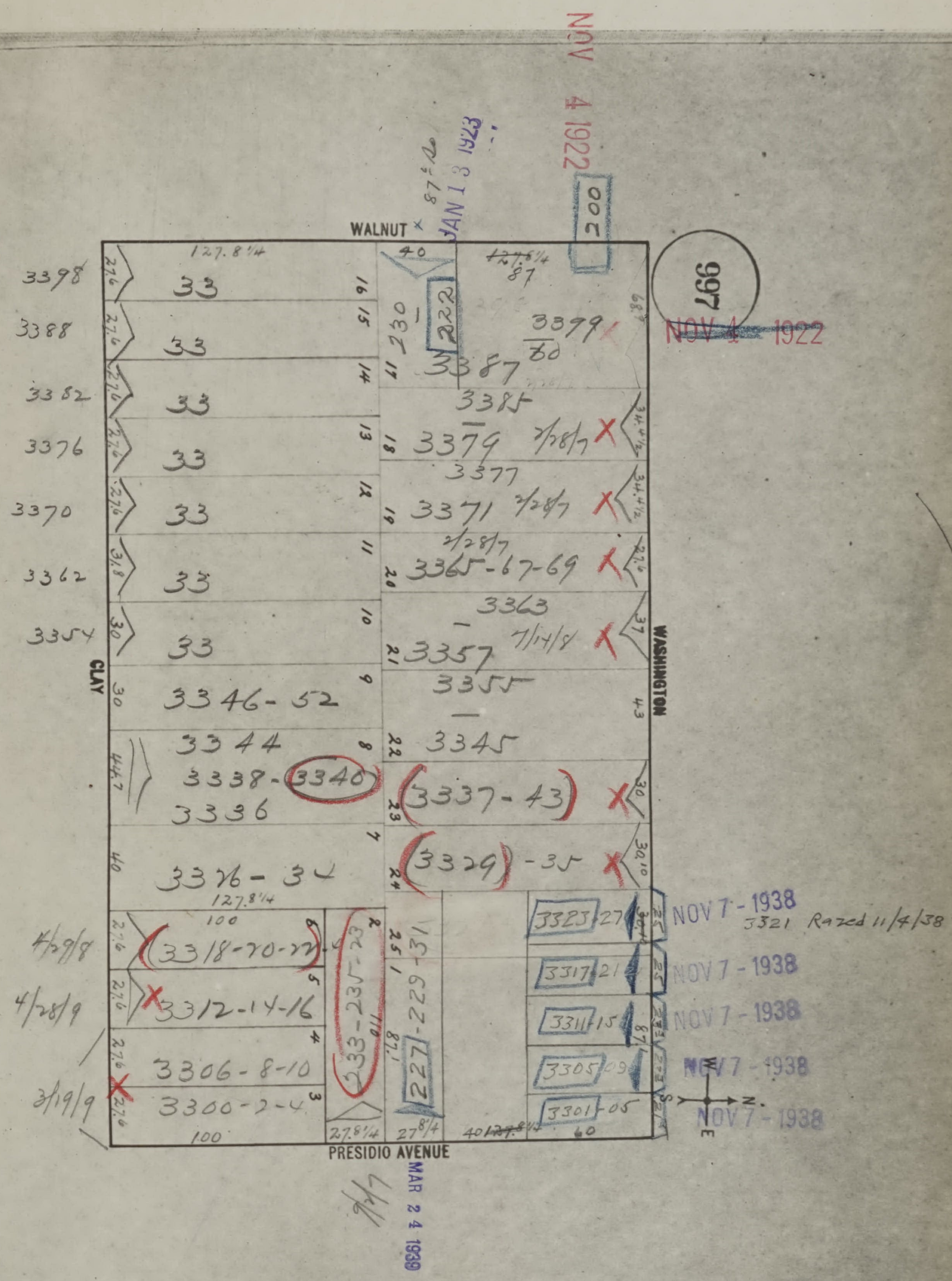
NOV 4 1922
200
JAN 13 1923
87½
WALNUT
997
NOV 4 1922
127.8¼
40
~~127.8¼~~
87
3398
3388
3382
3376
3370
3362
3354
33
33
33
33
33
33
33
16
15
14
13
12
11
10
9
8
7
230
222
3399
80
3387
3385
3379 2/28/7
3377
3371 2/28/7
2/28/7
3365-67-69
3363
3357 7/14/8
3355
3345
17
18
19
20
21
22
23
24
27.6
31.8
30
44.7
40
34.4½
27.6
37
43
30.10
CLAY
WASHINGTON
3346-52
3344
3338-3340
3336
3337-43
3329-35
3326-34
127.8¼
100
4/29/8
3318-20-22
4/28/9
3312-14-16
3306-8-10
3/19/9
3300-2-4
100
6
5
4
3
2
25
1
233-235-23
110
87.1
227-229-31
227
3323 27
3317 21
3311 15
3305 09
3301 05
NOV 7 - 1938
3321 Razed 11/4/38
NOV 7 - 1938
NOV 7 - 1938
NOV 7 - 1938
NOV 7 - 1938
W
S
N
E
27.8¼
27 8/4
40 ~~127.8¼~~
60
PRESIDIO AVENUE
MAR 24 1939
7/7

SAN FRANCISCO DEPARTMENT OF BUILDING INSPECTION
OFFICIAL COPY

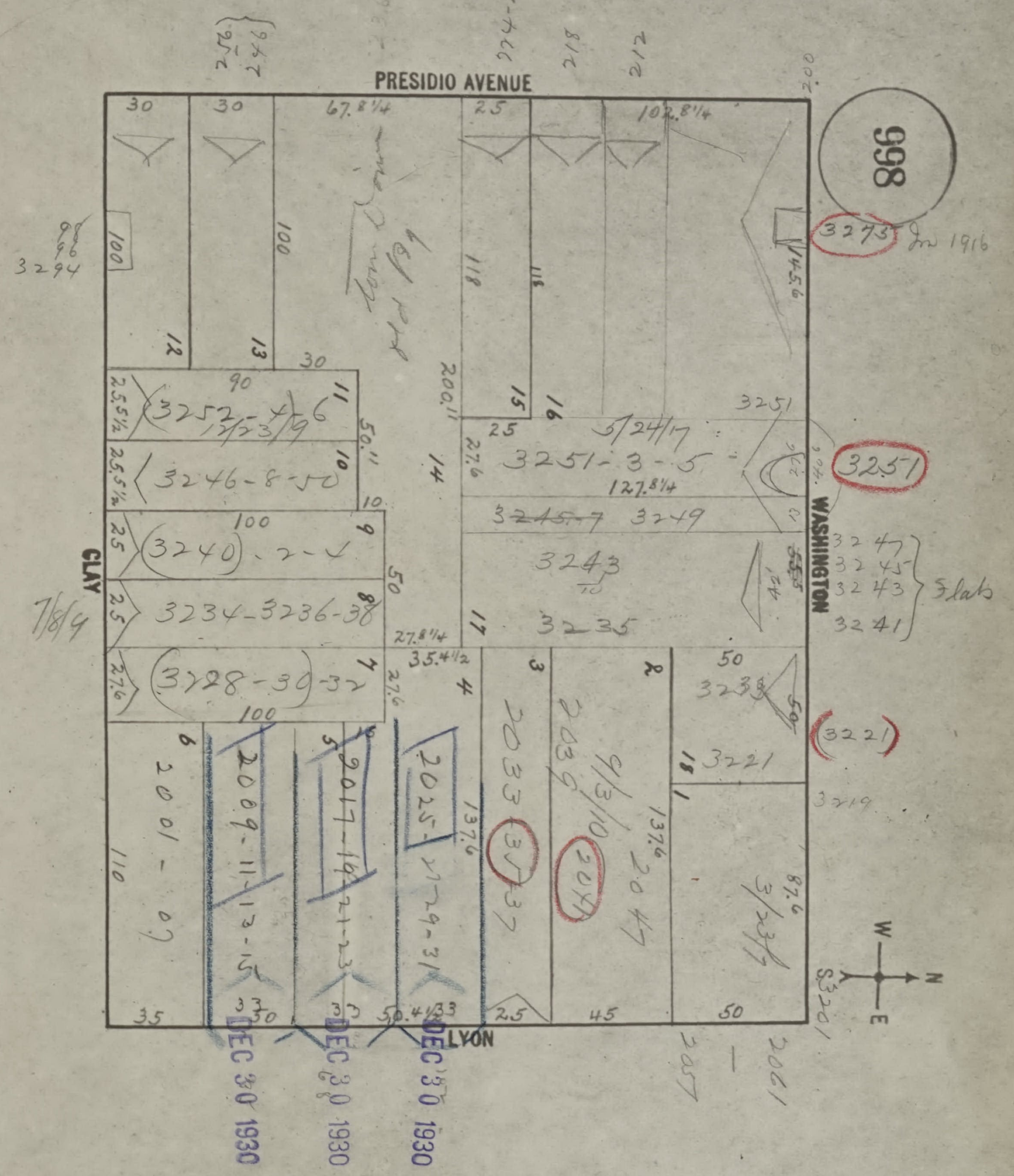
PRESIDIO AVENUE
WASHINGTON
CLAY
LYON
998
3273 In 1916
3251
3221
3247
3245
3243
3241
3 flats
3294
3251-3-5
3249
3243
3235
3233
3221
3252-4-6
3246-8-50
3240-2-4
3234-3236-38
3228-30-32
2001-07
2009-11-13-15
2017-19-21-23
2025-27-29-31
2033-35-37
2039-2041-2047
DEC 30 1930
DEC 30 1930
DEC 30 1930
W
N
E
S

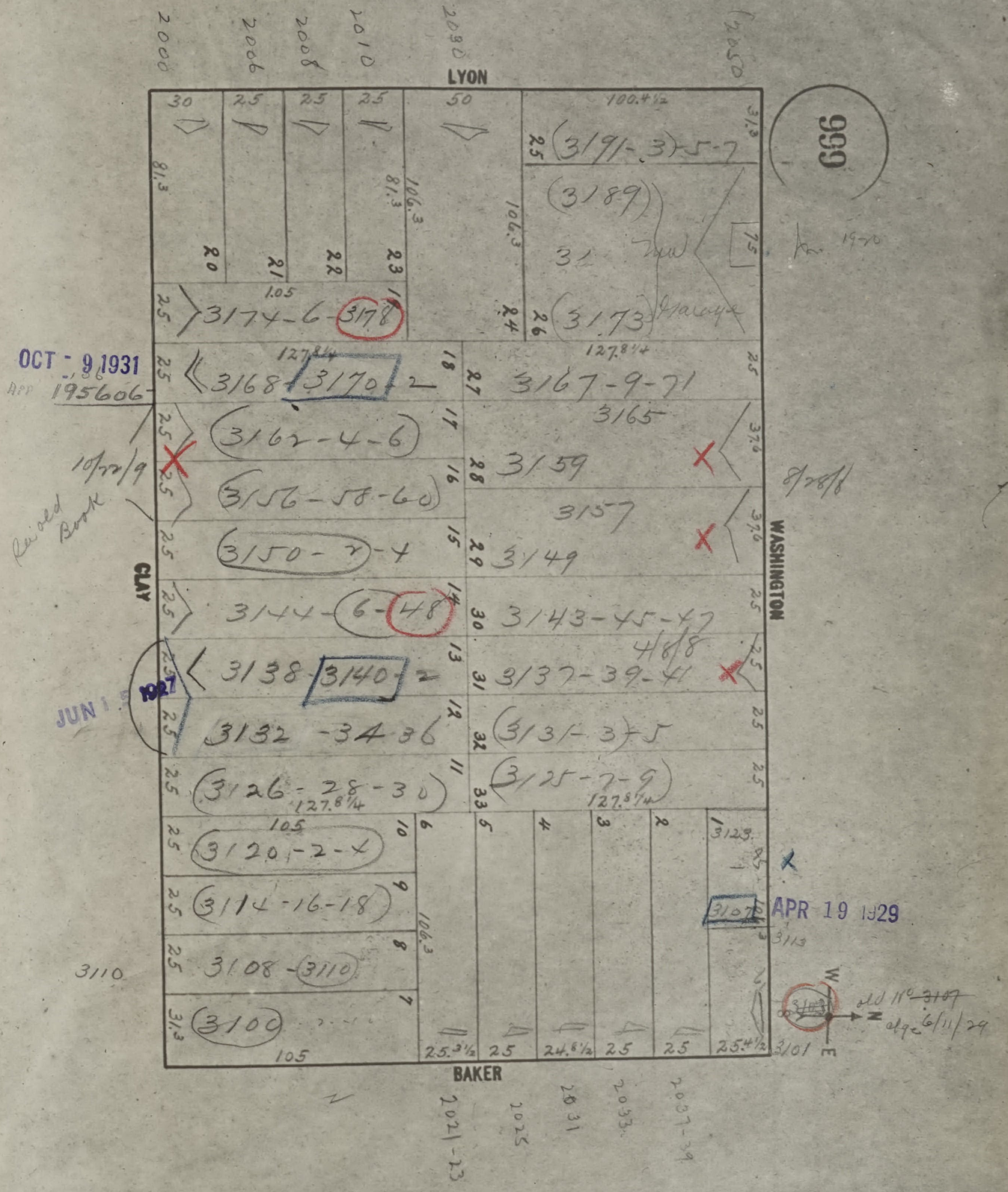
999
LYON
BAKER
CLAY
WASHINGTON
2000
2006
2008
2010
2030
2050
30
25
25
25
50
100.4½
81.3
106.3
20
21
22
23
24
25
26
27
28
29
30
31
32
33
(3191-3)-5-7
(3189)
31
(3173)
3174-6-(3178)
105
127.8¼
OCT - 9 1931
APP 195606
3168 3170-2
3167-9-71
3165
(3162-4-6)
10/22/9
3159
(3156-58-60)
Revised Book
3157
(3150-2)-4
3149
8/28/8
3144-(6-(48)
3143-45-47
4/8/8
3138 3140-2
3137-39-41
JUN 1 1927
3132-34-36
(3131-3)-5
(3126-28-30)
(3125-7-9)
127.8¼
105
(3120-2-4)
(3114-16-18)
3108-(3110)
3110
(3100)
31.3
3123
3107
APR 19 1929
3113
3101
old No. ~~3107~~
chge 6/11/29
W
N
E
19-20
25.3½
25
24.8½
25
25
25.4½
2021-23
2025
2031
2033
2037-39

SAN FRANCISCO DEPARTMENT OF BUILDING INSPECTION
OFFICIAL COPY

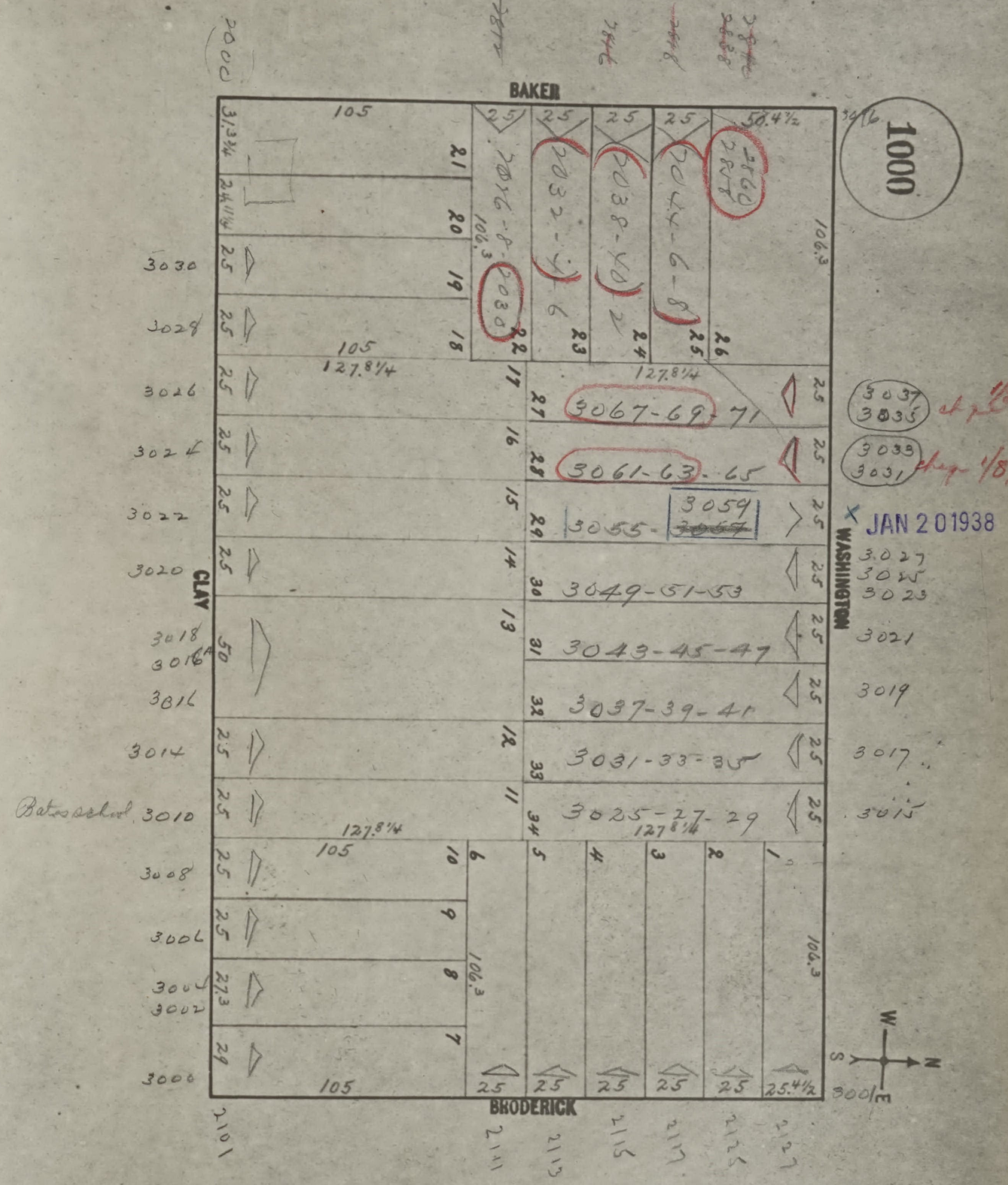
1000
BAKER
CLAY
WASHINGTON
BRODERICK
JAN 20 1938
3067-69-71
3061-63-65
3055- 3059
3049-51-53
3043-45-47
3037-39-41
3031-33-35
3025-27-29
2032-4-6
2038-40-2
2044-6-8
3037 3035
3033 3031
3027 3025 3023
3021
3019
3017
3015
3030
3028
3026
3024
3022
3020
3018 3016A
3016
3014
3010
3008
3006
3004 3002
3000
2101
2111
2113
2115
2117
2125
2127
105
127 8/4
106.3
25
N
S
E
W

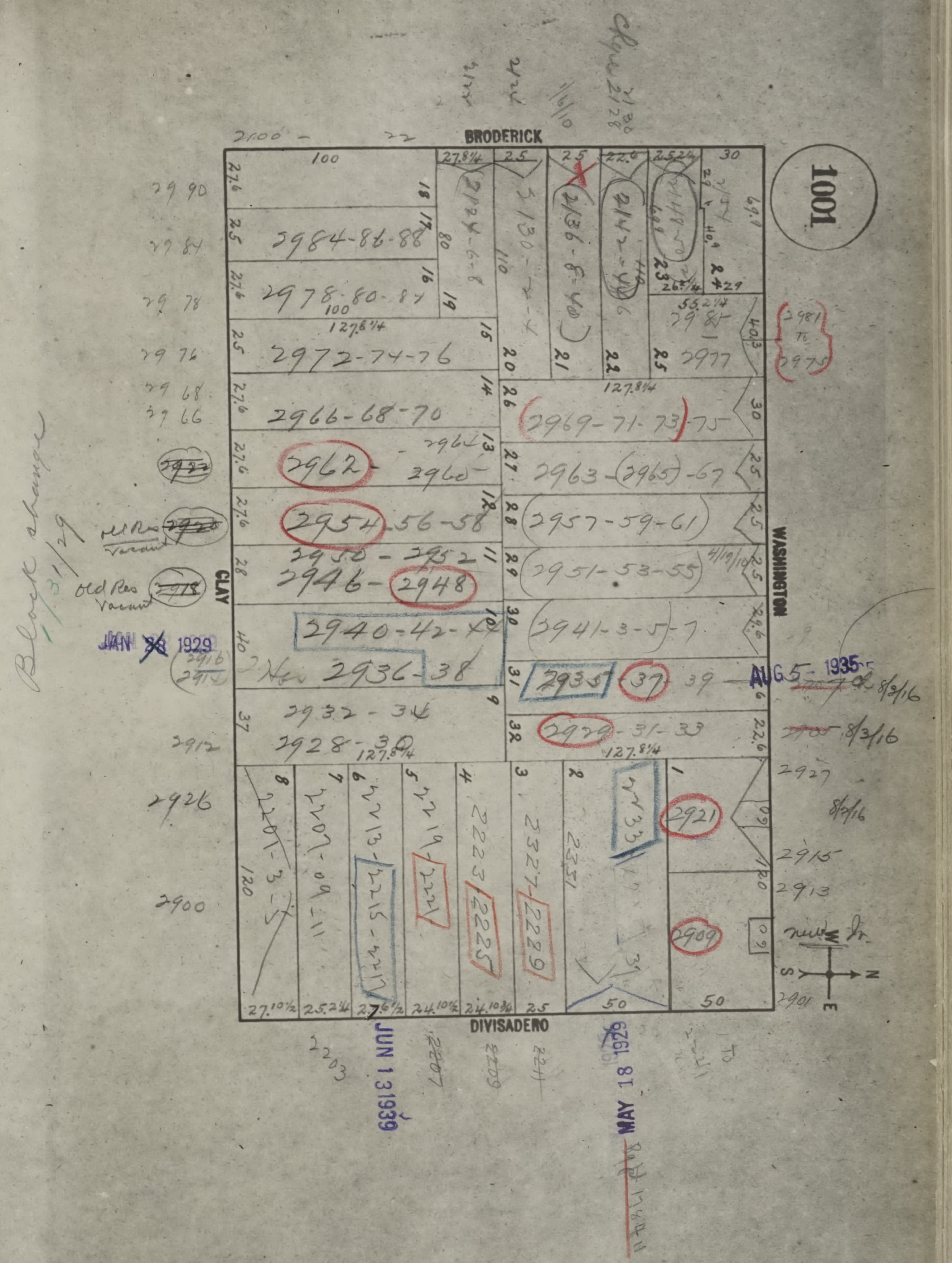
1001
BRODERICK
WASHINGTON
CLAY
DIVISADERO
2984-86-88
2978-80-84
2972-74-76
2966-68-70
2962 - 2960
2954-56-58
2950 - 2952
2946-2948
2940-42-44
2936-38
2932-34
2928-30
2969-71-73-75
2963-(2965)-67
2957-59-61
2951-53-55
2941-3-5-7
2935 37 39
2929-31-33
2977
2921
2909
2213-2215-2217
2219-2221
2223-2225
2227-2229
2233
Block change 1/31/29
Old Res Vacant
JAN 1929
AUG 5 1935
JUN 13 1939
MAY 18 1936
2990
2900
2926
2912
2927
2915
2913
2901
2203
2207
2209
2211
N
S
E
W

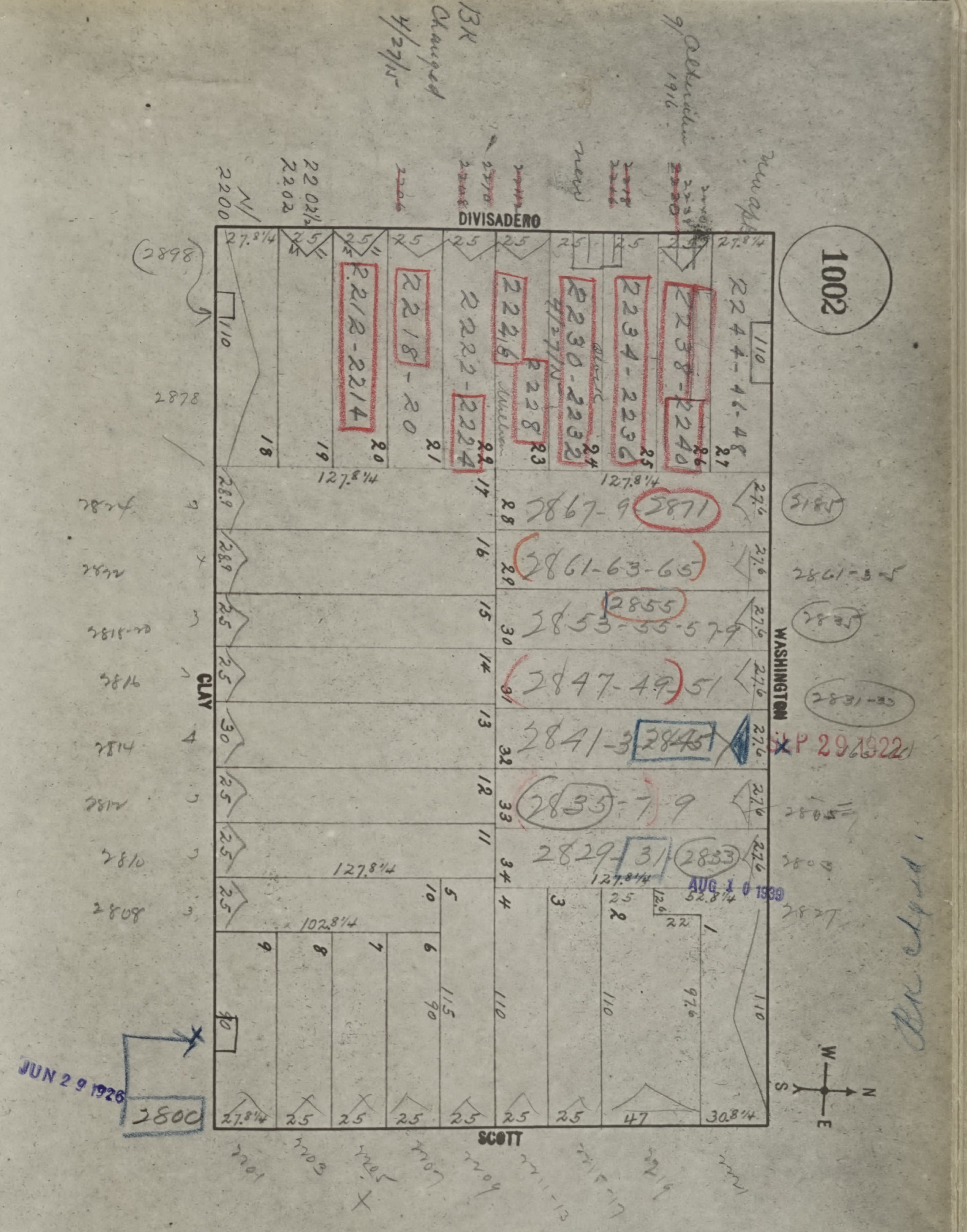
1002
DIVISADERO
WASHINGTON
SCOTT
CLAY
13K
Changed
4/27/15
9 Altered 1916
2212-2214
2218-20
2222-2224
2226
2228
2230-2232
2234-2236
2238-2240
2244-46-48
2867-9
2871
2861-63-65
2855
2853-55-57-9
2847-49-51
2841-3
2845
2835-7-9
2829-31
2833
2898
2878
2800
127 8/4
102 8/4
110
W
S
N
E

JUN 29 1926

SEP 29 1922

AUG 10 1939

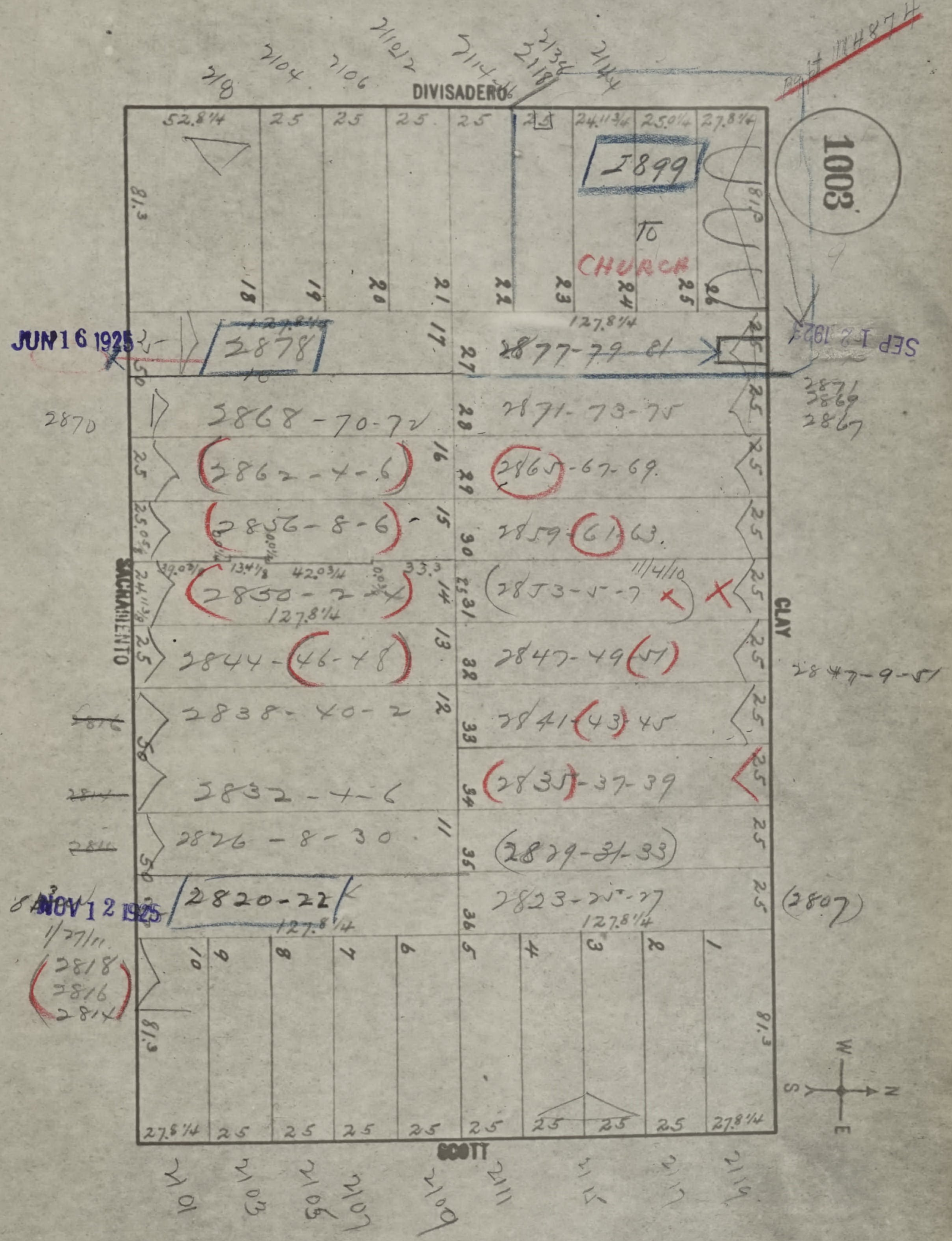
1003
DIVISADERO
SACRAMENTO
CLAY
SCOTT
2/8
2104
2106
2110-12
2114-16
2118
2138
2144
2899
TO
CHURCH
JUN 16 1925
2878
2877-79-81
SEP 12 1923
2870
2868-70-72
2871-73-75
2871
2869
2867
2862-4-6
2865-67-69
2852-8-6
2859-61-63
2850-2-4
2853-5-7
2844-46-48
2847-49-51
2847-9-51
2838-40-2
2841-43-45
2832-4-6
2835-37-39
2826-8-30
2829-31-33
NOV 12 1925
2820-22
2823-25-27
2807
1/27/11
2818
2816
2814
2101
2103
2105
2107
2109
2111
2115
2117
2119
W
N
S
E

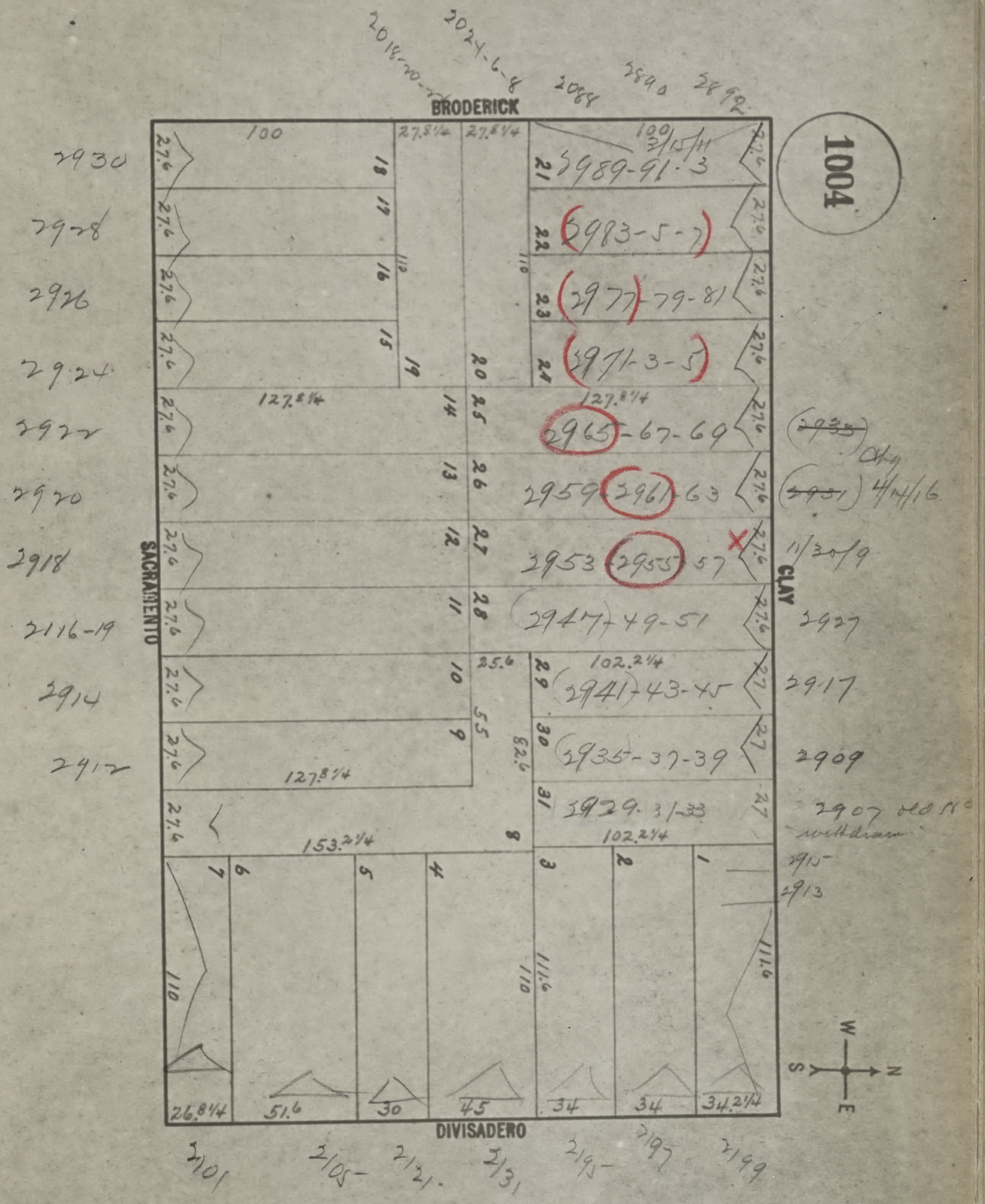
1004
BRODERICK
2018-20-22
2024-6-8
2088
2890
2892
SACRAMENTO
2930
2928
2926
2924
2922
2920
2918
2116-19
2914
2912
CLAY
2989-91-3
2983-5-7
2977-79-81
2971-3-5
2965-67-69
2959-2961-63
2953-2955-57
2947-49-51
2941-43-45
2935-37-39
2929-31-33
100
3/15/11
~~2933~~
~~2931~~
Chg 4/14/16
11/30/9
2927
2917
2909
2907 old No
withdrawn
2915
2913
DIVISADERO
2101
2105
2121
2131
2195
2197
2199
1
2
3
4
5
6
7
8
9
10
11
12
13
14
15
16
17
18
19
20
21
22
23
24
25
26
27
28
29
30
31
100
27.8¼
27.8¼
27.6
27
110
127.8¼
102.2¼
153.2¼
25.6
55
82.6
111.6
26.8¼
51.6
30
45
34
34.2¼
W
N
S
E

1000 incomplete

SAN FRANCISCO DEPARTMENT OF BUILDING INSPECTION
OFFICIAL COPY

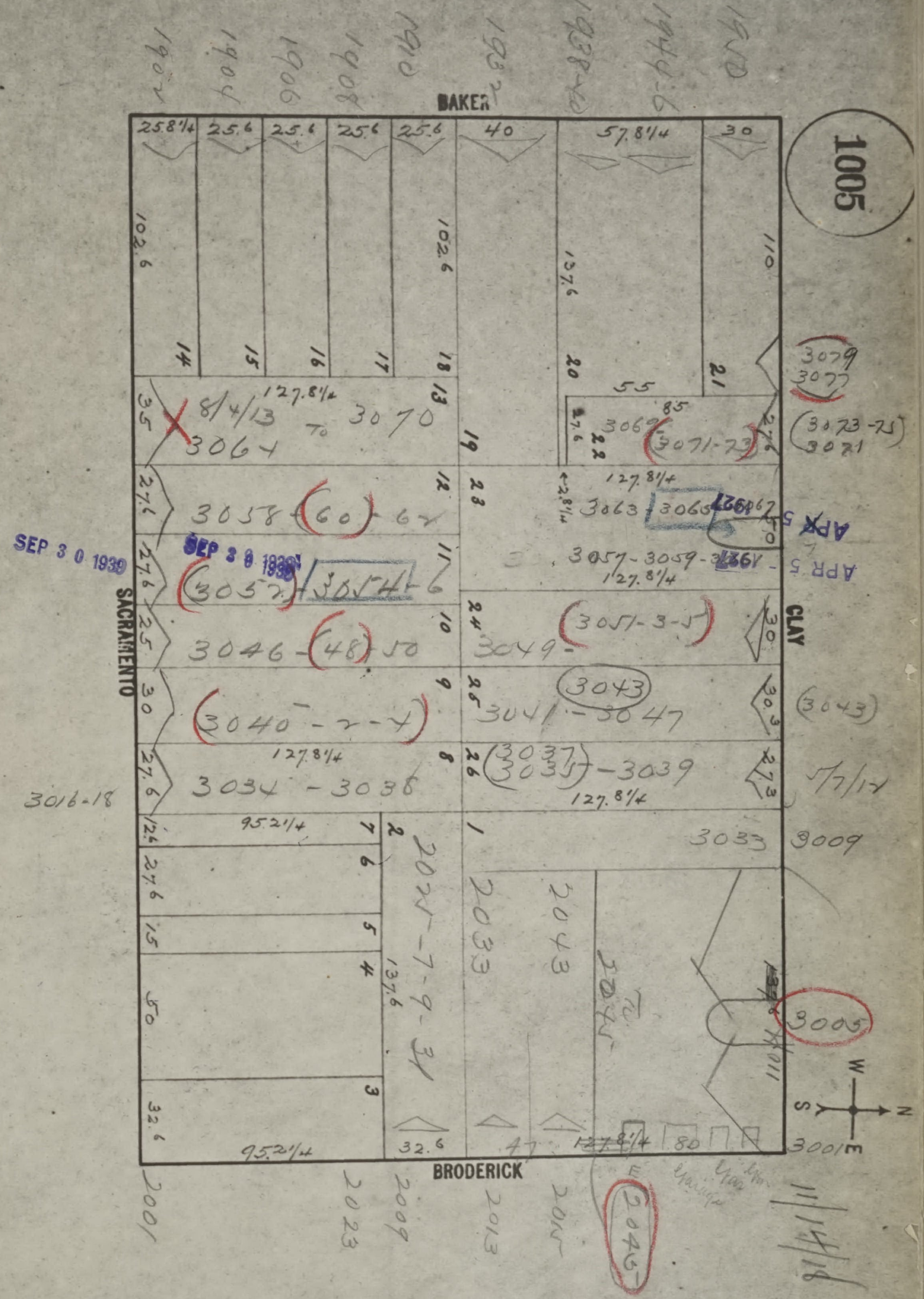
1005
BAKER
CLAY
SACRAMENTO
BRODERICK
1902
1904
1906
1908
1910
1932
1938-40
1944-6
1910
3070
3064
8/4/13
3058-60-62
3052
3054
3046-48-50
3040-2-4
3034-3038
3016-18
3069
3071-73
3063
3065
3067
3057-3059-3061
3049
3051-3-5
3043
3041-3047
3037
3035-3039
3033
3079
3077
3073-75
3071
3009
3005
3001
7/7/17
2025-7-9-31
2033
2043
2045
2001
2023
2009
2013
2015
11/14/18
SEP 30 1939
APR 5
N
S
E
W

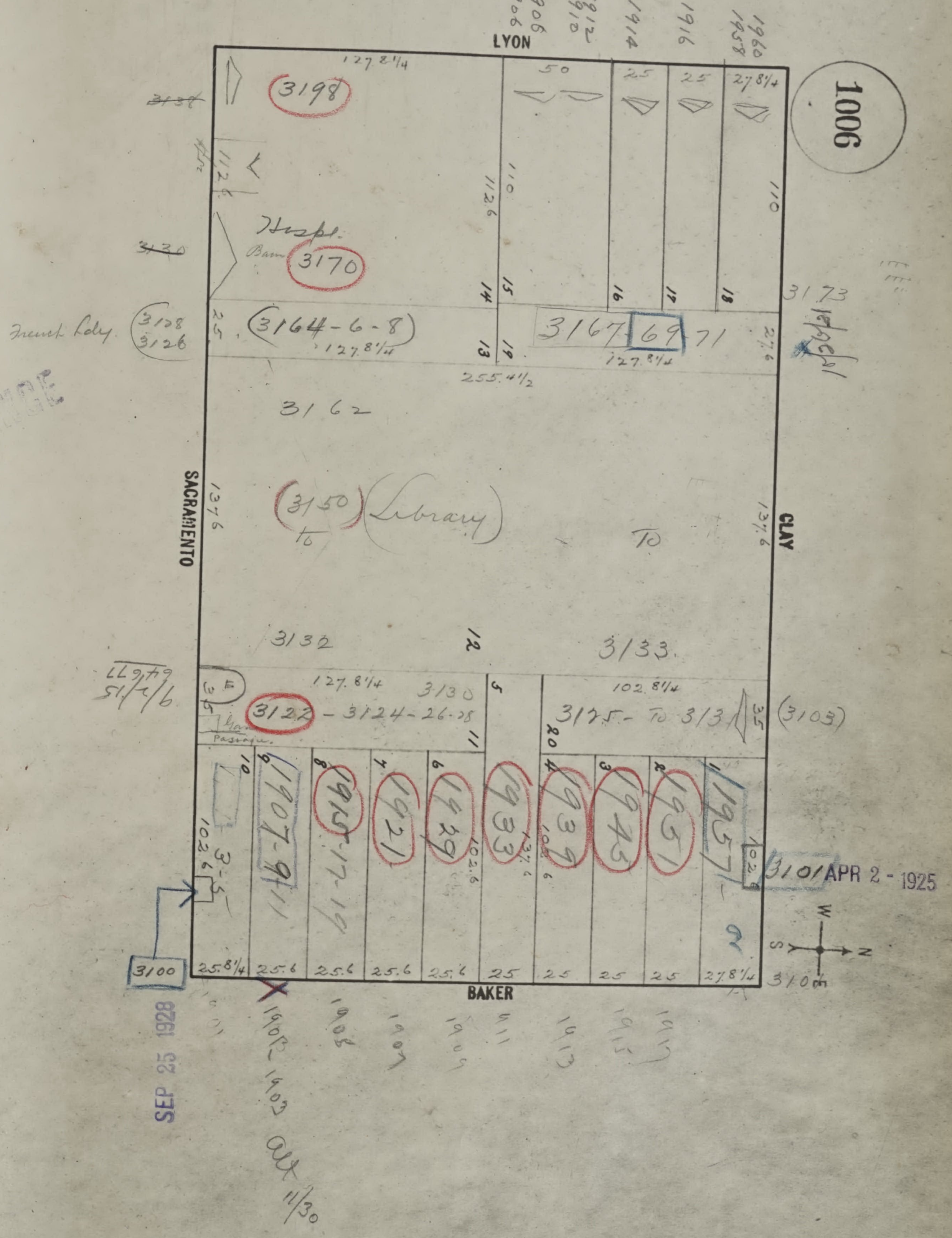
1006
LYON
SACRAMENTO
CLAY
BAKER
3198
Hosp.
3170
3164-6-8
3167-69-71
3162
3150
Library
3132
3133
3122-3124-26-28
3130
3125- To 3131
(3103)
3128
3126
French Lday
1907-9-11
1915-17-19
1921
1929
1933
1939
1945
1951
1957
3101
3100
3173
127.8¼
255.4½
102.8¼
137.6
110
112.6
25
25.6
27.8¼
50
1906
1912
1910
1914
1916
1960
1958
1901
1903
1908
1909
1911
1913
1915
1917
alt 11/30
APR 2 - 1925
SEP 25 1928
W
S
N
E

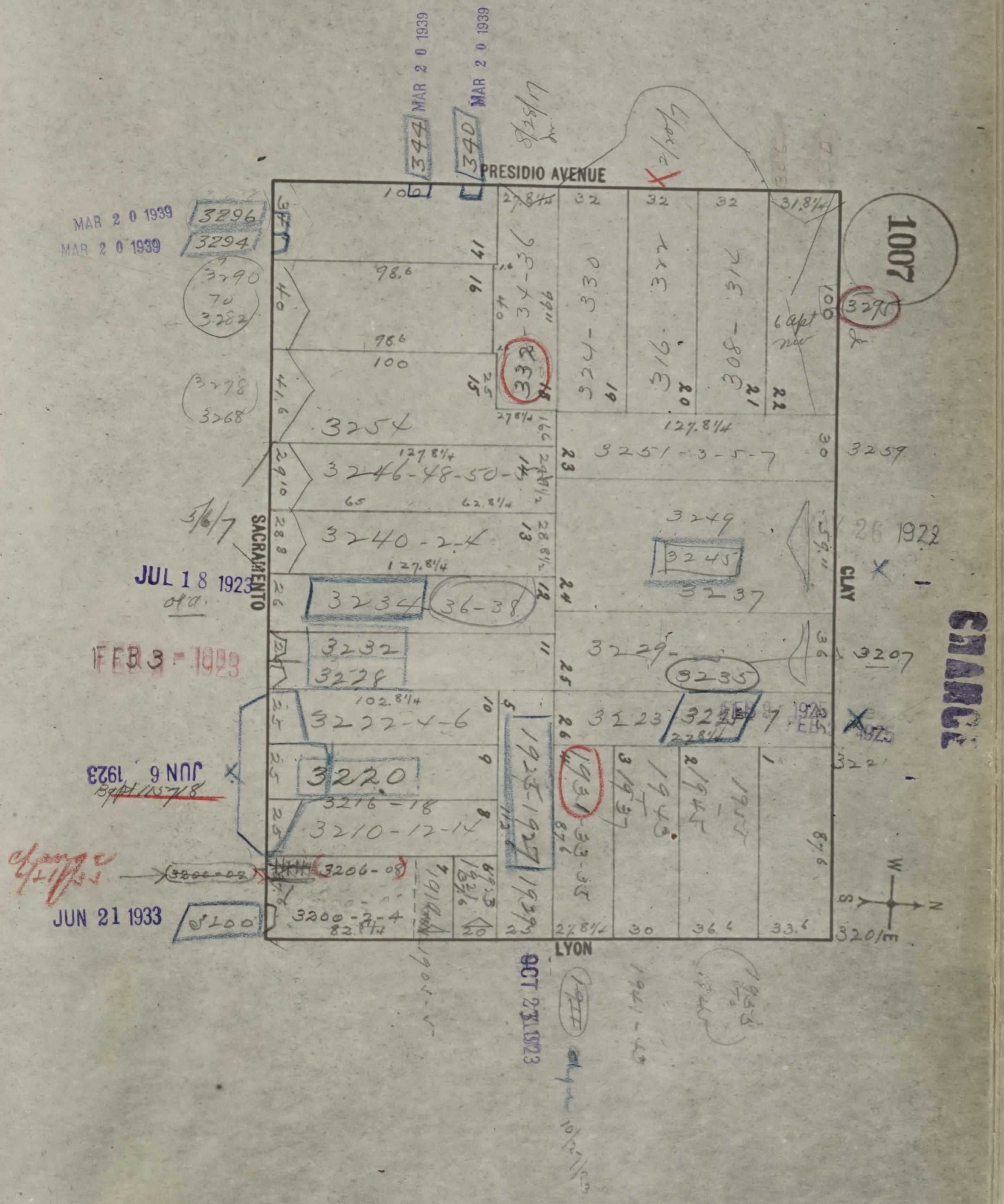
1007
PRESIDIO AVENUE
SACRAMENTO
CLAY
LYON
CHANGE
MAR 20 1939
3296
3294
3344
3340
3290 to 3282
3278 3268
3254
3246-48-50-4
3240-2-4
3234 36-38
3232
3228
3222-4-6
3220
3216-18
3210-12-14
3206-08
3200-2-4
3200
332
324-330
316-322
308-314
3275
3259
3251-3-5-7
3249
3245
3237
3229
3235
3223
3221
3207
1931
1923-1927
1919
1937
1943
1945
1955
JUL 18 1923
FEB 3 1923
JUN 6 1923
JUN 21 1933
OCT 23 1923
26 1922

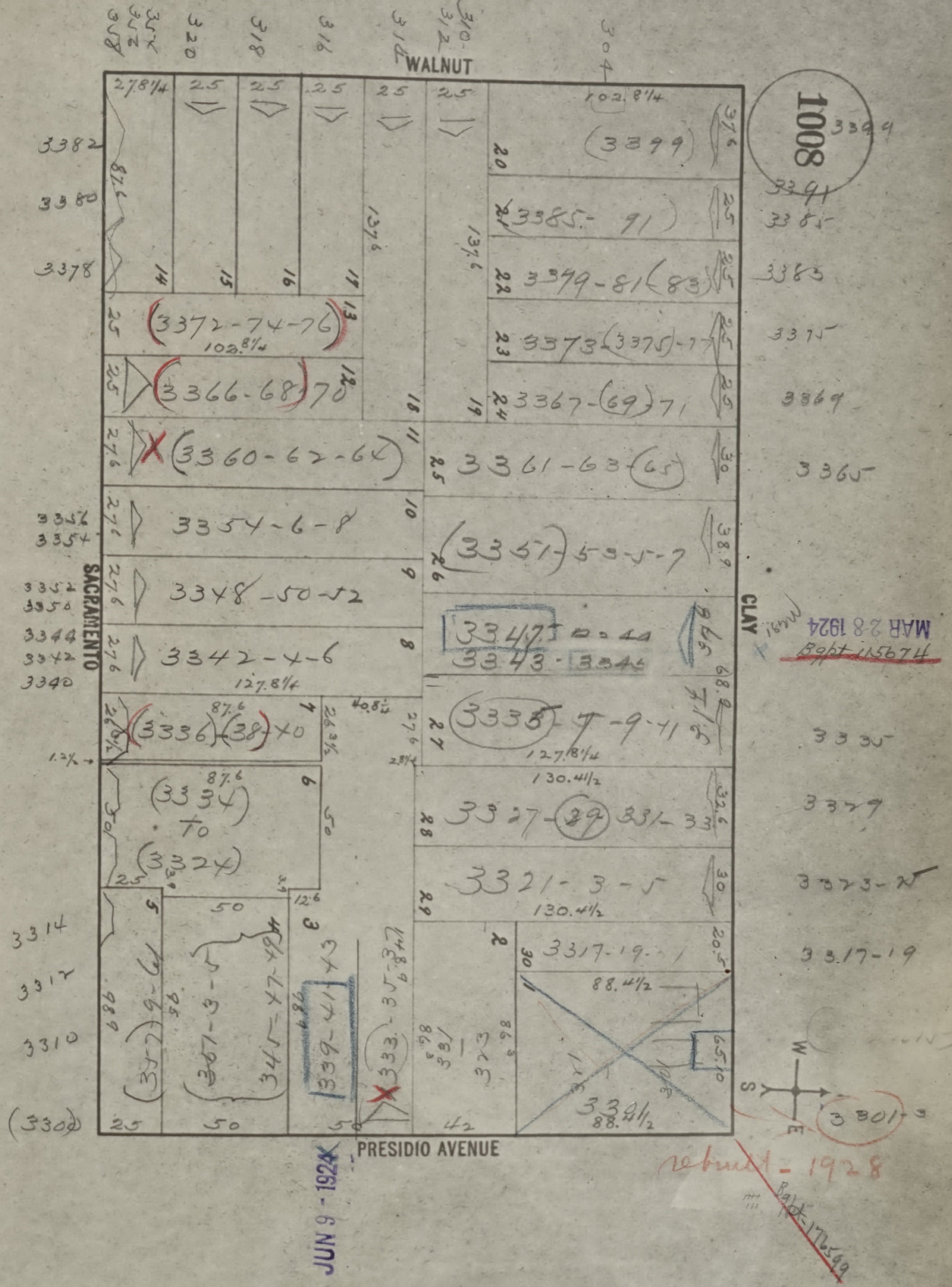
1008
WALNUT
CLAY
PRESIDIO AVENUE
SACRAMENTO
304
310
312
316
318
320
324
326
328
3382
3380
3378
3356
3354
3352
3350
3344
3342
3340
3314
3312
3310
(3308)
3399
3391
3385
3383
3375
3369
3365
3335
3329
3323-25
3317-19
(3399)
3385-91
3379-81 (83)
3373 (3375)-77
3367-(69)-71
3361-63-(65)
(3357)-53-5-7
(3347) 3343 3345
(3333)-7-9-41
3327-(29)-331-33
3321-3-5
3317-19
(3372-74-76)
(3366-68) 70
(3360-62-64)
3354-6-8
3348-50-52
3342-4-6
(3336)(38)-40
(3334) to (3324)
3339-41
3333
3301
rebuilt - 1928
Bpt 176599
MAR 28 1924
Bpt 115674
JUN 9 - 1924
W
S
E

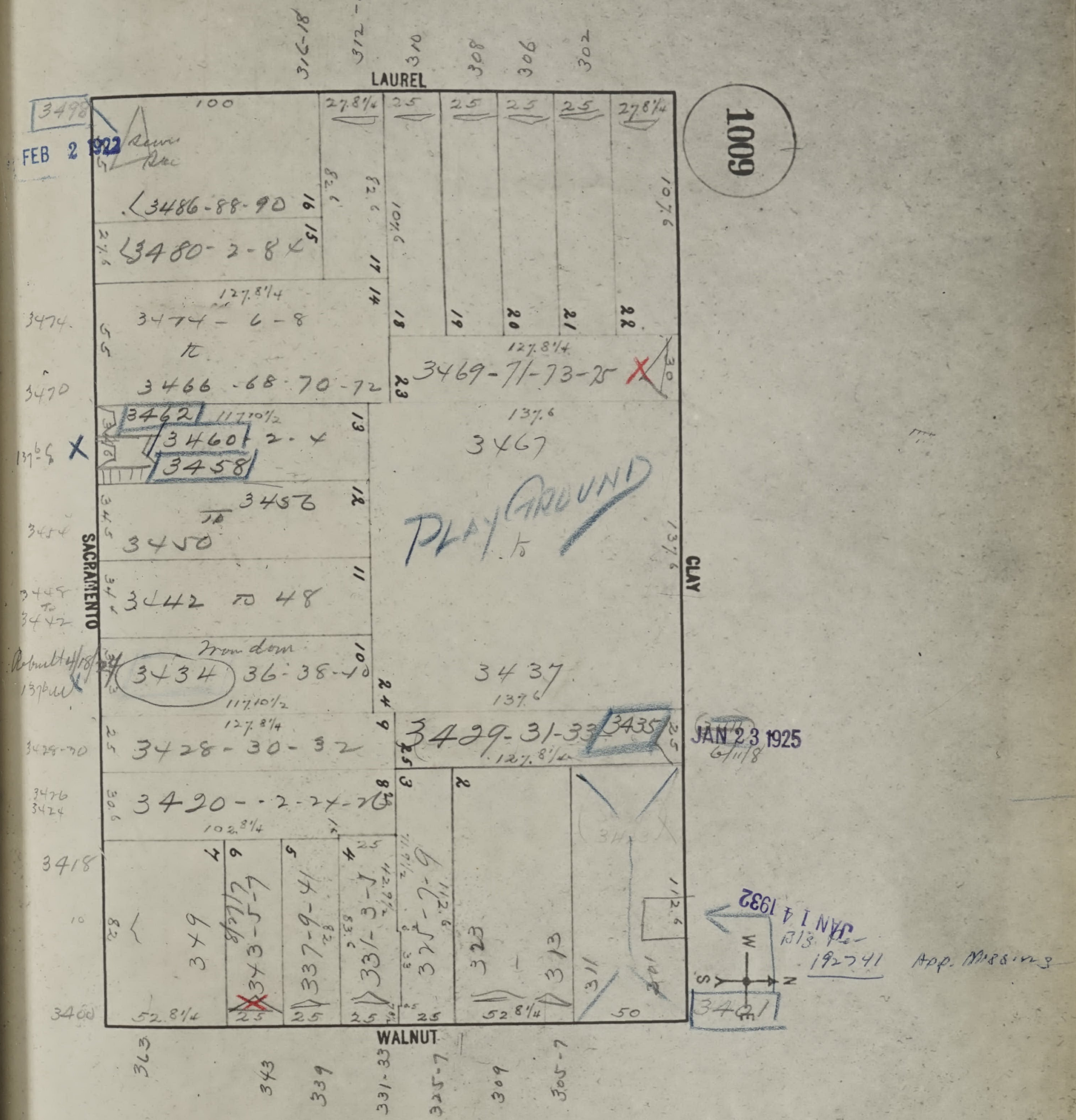
1009
LAUREL
316-18
312-14
310
308
306
302
100
27.8¼
25
25
25
25
27.8¼
3498
FEB 2 1922
3486-88-90
3480-2-84
16
15
17
14
18
19
20
21
22
127.8¼
3474-6-8
to
3466-68-70-72
3474
3470
23
3469-71-73-75
127.8¼
30
107.6
3462
3460
3458
2-4
117.10½
13
137.6
3467
PLAYGROUND
3456
to
3450
3454
12
11
3442 to 48
3448 to 3442
SACRAMENTO
CLAY
137.6
from dom
3434
36-38-40
10
24
117.10½
137.6
3437
127.8¼
3428-30-32
3428-30
9
3429-31-33
3435
127.8¼
JAN 23 1925
6/11/8
3420-22-24-26
3426 3424
8
3
2
102.8¼
3418
7
6
5
4
349
343-5-7
337-9-41
331-3-5
325-7-9
323
313
311
301
52.8¼
25
25
25
25
52.8¼
50
3400
JAN 14 1932
BIS ?
192741
App. Missing
W
S
N
3421
WALNUT
363
343
339
331-33
325-7
309
305-7

SAN FRANCISCO DEPARTMENT OF BUILDING INSPECTION
OFFICIAL COPY

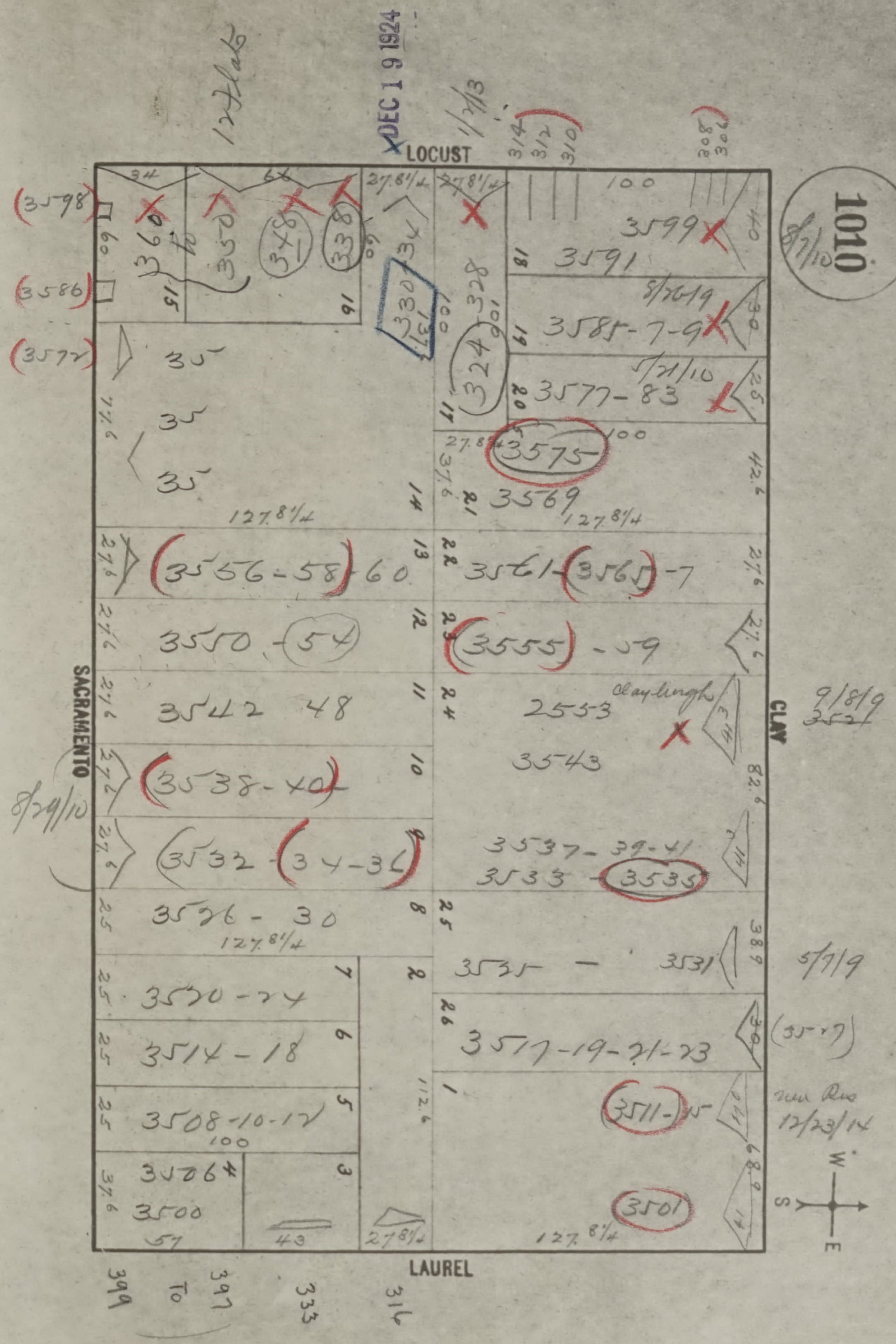
DEC 19 1924
1010
LOCUST
CLAY
LAUREL
SACRAMENTO
3599
3591
3585-7-9
3577-83
3575
3569
3561-(3565)-7
(3555)-59
2553
3543
3537-39-41
3533-3535
3531
3517-19-21-23
3511-15
3501
3598
3586
3577
3560
3550
348
338
330
324
328
35
35
35
3556-58-60
3550-54
3542 48
3538-40
3532-34-36
3526-30
3520-24
3514-18
3508-10-12
3506
3500
127 8/4
100
5/26/9
5/21/10
8/29/10
9/8/9
5/7/9
12/23/14
399 to 397
333
316
W
S
E

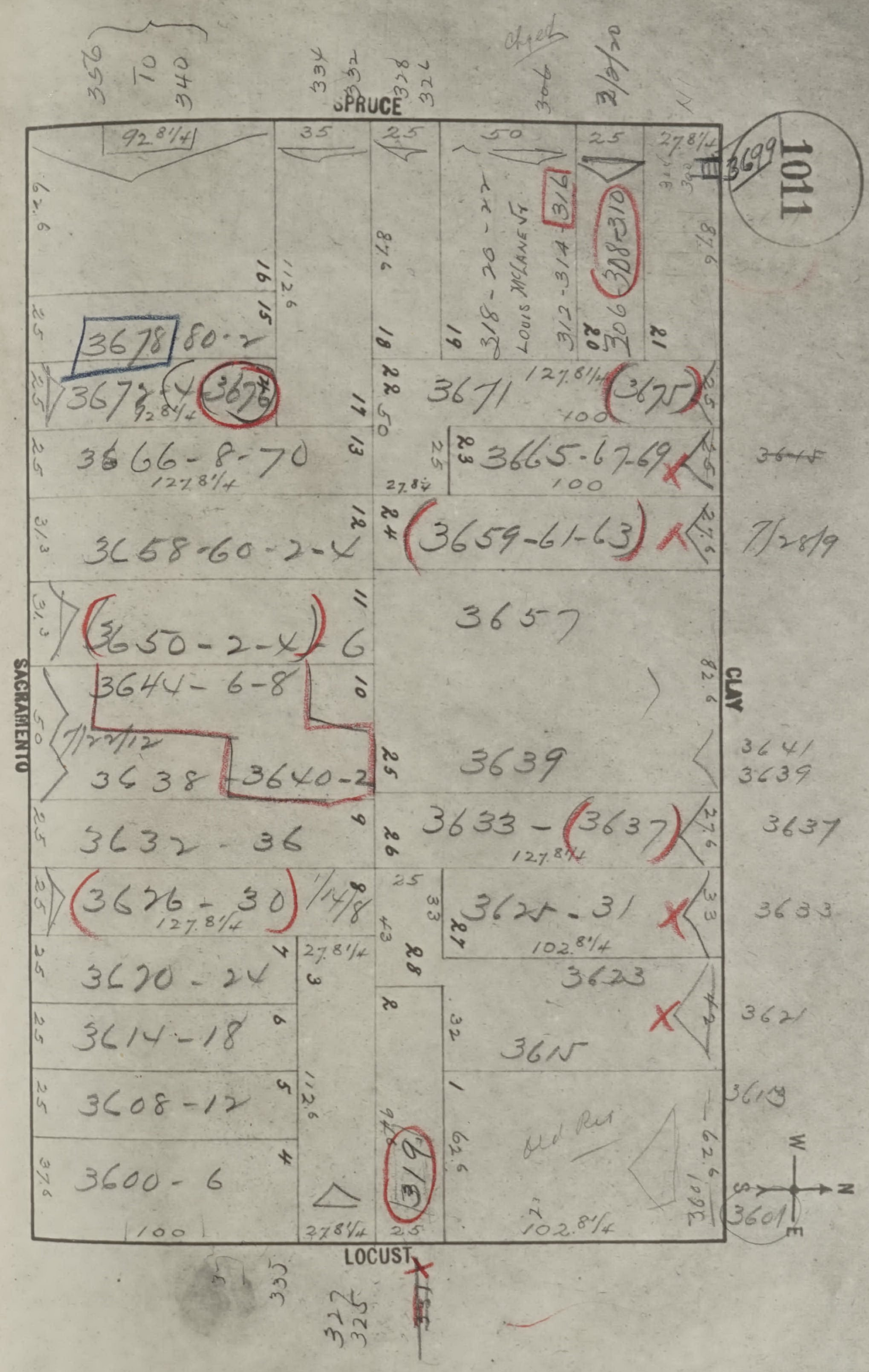
1011
SPRUCE
CLAY
LOCUST
SACRAMENTO
W
N
S
E
356 TO 340
334 332
328 326
304
3/31/70
3699
3678
3672-4
3676
3671
3675
3666-8-70
3665-67-69
3645
3658-60-2-4
3659-61-63
7/28/9
3650-2-4-6
3657
3644-6-8
7/22/12
3638
3640-2
3639
3641
3639
3632-36
3633-3637
3637
3626-30
7/14/8
3625-31
3633
3620-24
3623
3614-18
3615
3621
3608-12
3619
3600-6
3601
318-20-2-4
312-314
316
306 308-310
LOUIS McLANE ST
335
327 325
92 8/4
35
25
50
25
27 8/4
100
127 8/4
102 8/4
82 6

OFFICIAL COPY
SAN FRANCISCO DEPARTMENT OF BUILDING INSPECTION

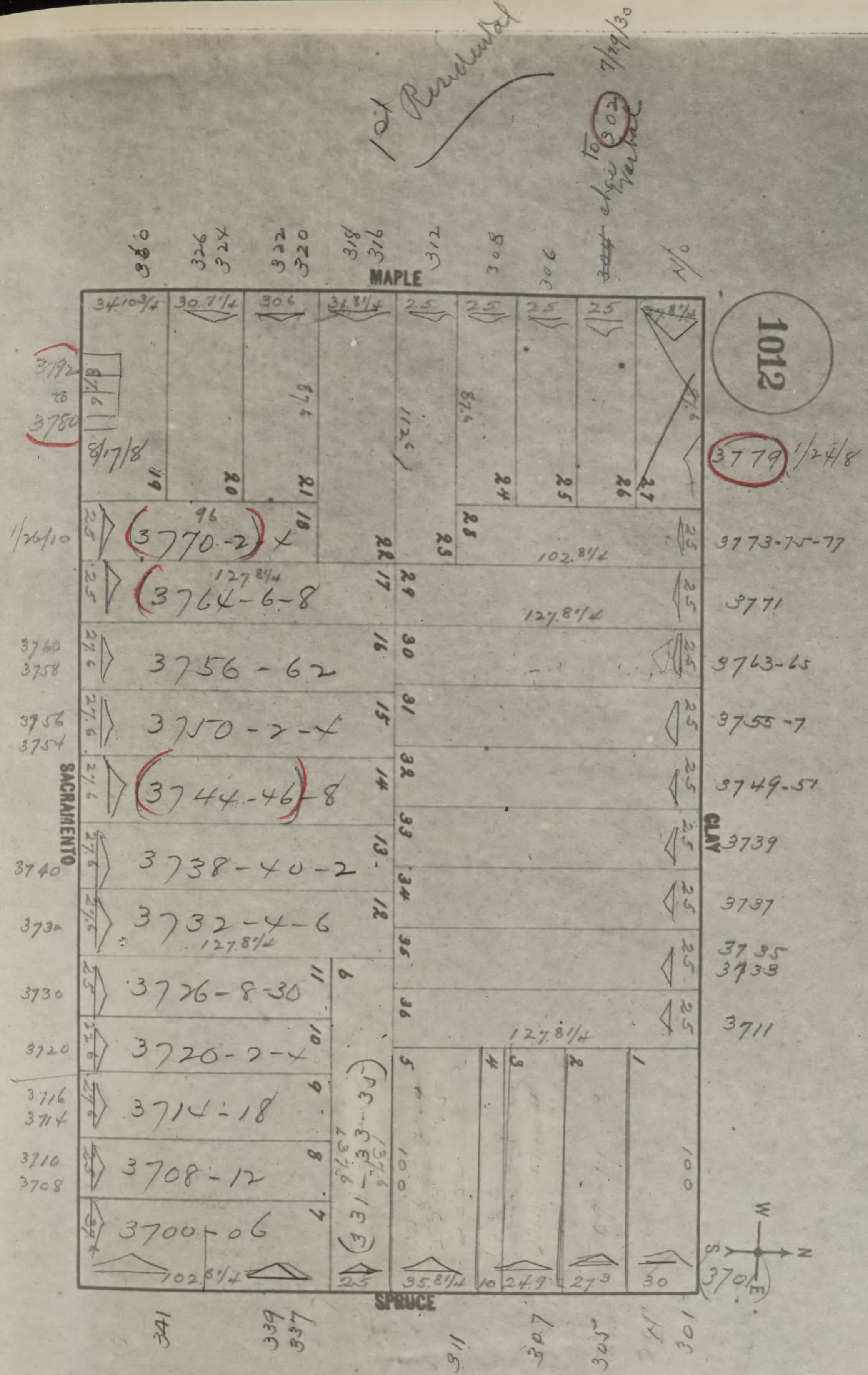
1st Residential
To chge 302 Verbal 7/29/30
MAPLE
SACRAMENTO
CLAY
SPRUCE
1012
3779 1/24/8
3773-75-77
3771
3763-65
3755-7
3749-51
3739
3737
3735
3733
3711
3770-2-4
3764-6-8
3756-62
3750-2-4
3744-46-8
3738-40-2
3732-4-6
3726-8-30
3720-2-4
3714-18
3708-12
3700-06
331-33-35
326
324
322
320
318
316
312
308
306
341
339
337
311
307
305
301
127 8¼
102 8¼
W
N
S
E

JUN 1 1939

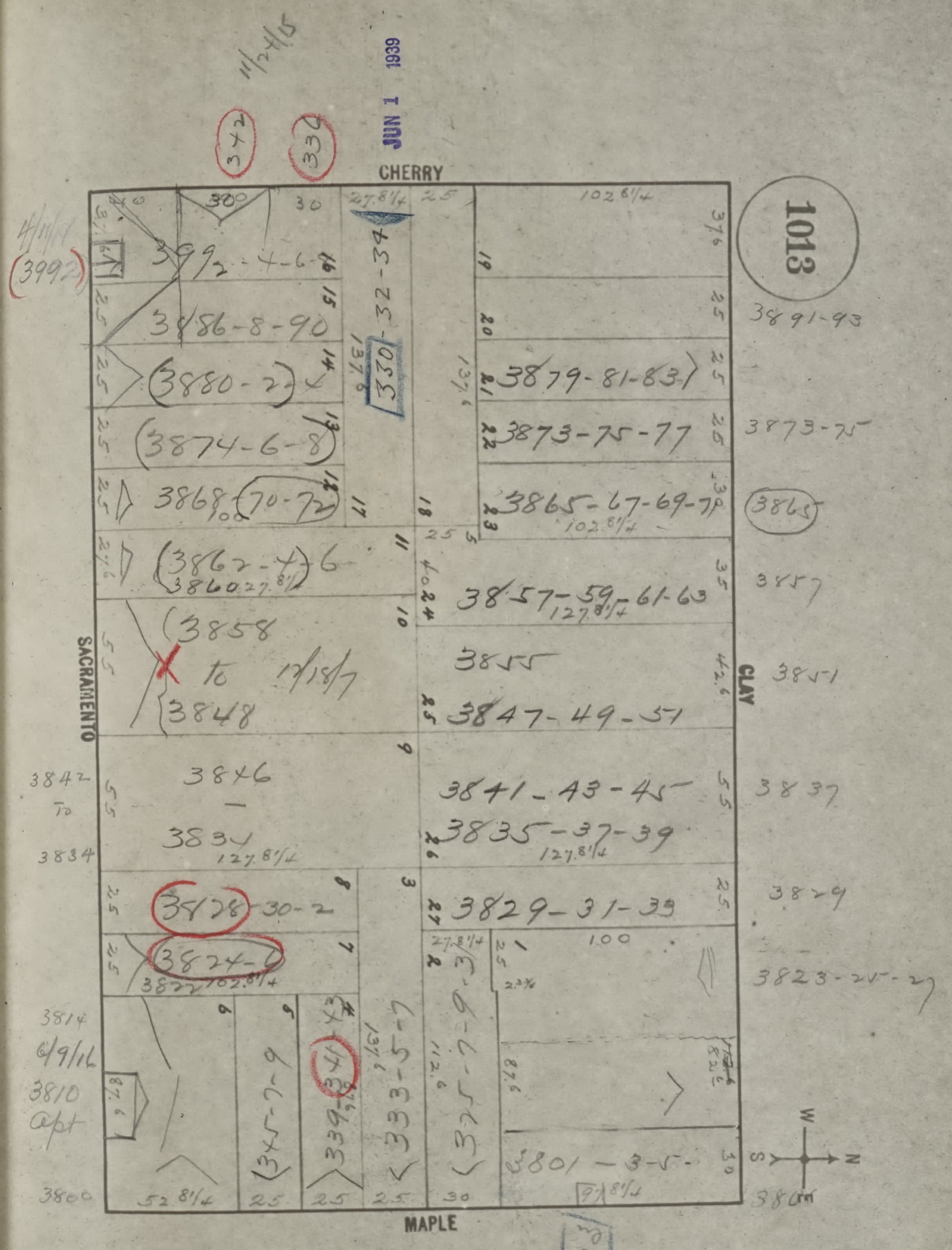
11/24/15
342
330
CHERRY
1013
4/11/11
(3992)
3992-4-6
3886-8-90
(3880-2)
(3874-6-8)
3868 (70-72)
(3862-4) 6
3860
(3858
to 12/18/7
3848
3846
3834
3842
To
3834
(3828) 30-2
(3824-6)
3822
3814
6/9/16
3810
apt
3800
330-32-34
(330)
3891-93
3879-81-83
3873-75-77
3873-75
3865-67-69-71
(3865)
3857-59-61-63
3857
3855
3847-49-51
3851
3841-43-45
3837
3835-37-39
3829-31-33
3829
3823-25-27
3801-3-5
3800
345-7-9
339-41
(341)
333-5-7
325-7-9
SACRAMENTO
CLAY
MAPLE
W
S
N
102 8/4
127 8/4
27 8/4
52 8/4
25
30
100

AUG 15 1923

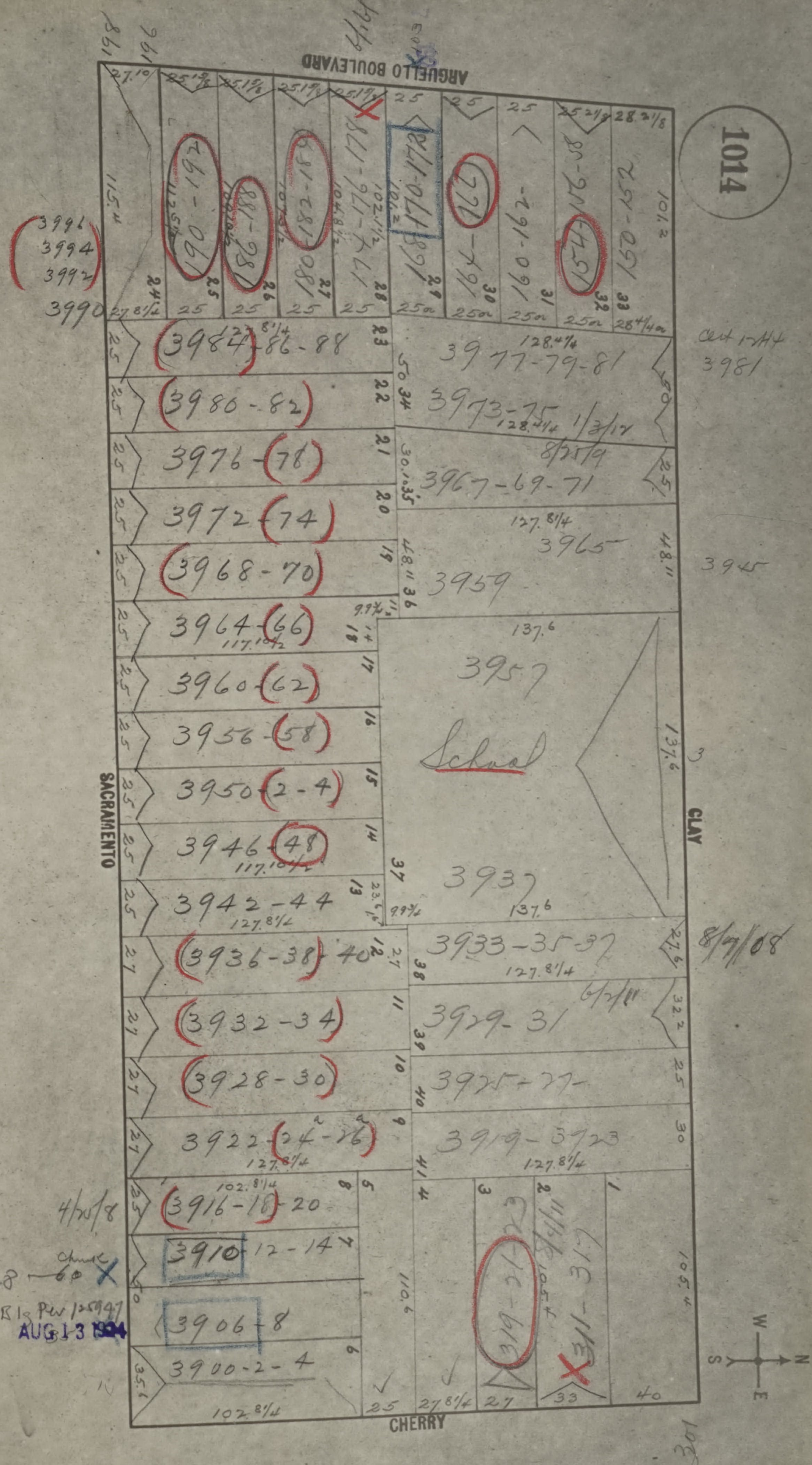
1014
ARGUELLO BOULEVARD
SACRAMENTO
CLAY
CHERRY
3996
3994
3992
3990
3984-86-88
3980-82
3976-78
3972-74
3968-70
3964-66
3960-62
3956-58
3950-2-4
3946-48
3942-44
3936-38-40
3932-34
3928-30
3922-24-26
3916-18-20
3910-12-14
3906-8
3900-2-4
3977-79-81
3973-75
3967-69-71
3965
3959
3957
School
3937
3933-35-37
3929-31
3925-27
3919-3923
3981
3945
8/7/08
4/25/8
AUG 13 1924
N
S
E
W

CITY AND COUNTY OF SAN FRANCISCO

DEPARTMENT OF PUBLIC WORKS
OFFICE OF CASHIER

June 28,1923.

Geo. T. Jacobs,
430 Lake Street, 377 Moody
City.

Dear Sir:-

I wish to call your attention to an error in the numbering of your premises at the south line of Sacramento Street 259'1" west from Cherry street. The house numbers thereon are 3943-45-47-49, Official house numbers issued by this department on March 2,1923, for the above premises are 3943-3945-3947-3947A.

The number 3949 is the official number assigned to the premises adjoining on the south and this duplication is a source of confusion in mail and delivery matters and an annoyance to your tenants.

I respectfully request that you remove the number 3949 and assign the official number 3947A.

Respectfully,

Wm H Griffin

Inspector of Complaints.

MS

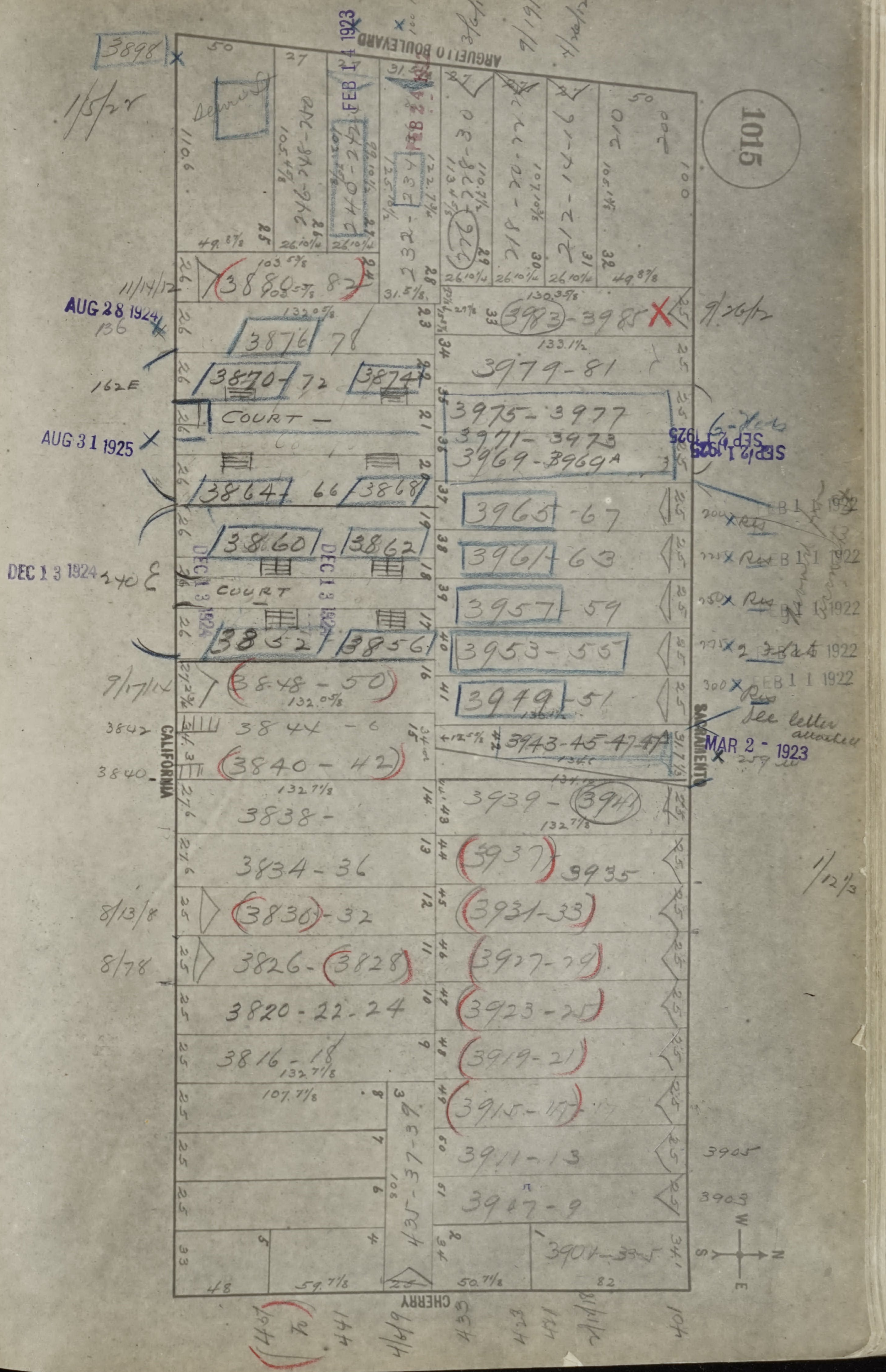
1015
ARGUELLO BOULEVARD
CALIFORNIA
SACRAMENTO
CHERRY
3898
FEB 14 1923
AUG 28 1924
AUG 31 1925
DEC 13 1924
SEP 21 1925
FEB 11 1922
MAR 2 - 1923
See letter attached
3880-82
3876-78
3870-72
3874
3864-66
3868
3860
3862
3852
3856
3848-50
3844
3840-42
3838
3834-36
3830-32
3826-3828
3820-22-24
3816-18
3983-3985
3979-81
3975-3977
3971-3973
3969-3969A
3965-67
3961-63
3957-59
3953-55
3949-51
3943-45-47-47A
3939-3941
3937 3935
3931-33
3927-29
3923-25
3919-21
3915-17
3911-13
3907-9
3901-3905
435-37-39
246-248-250
240-242
232-234
226
218-20-22
212-14-16
200-210
COURT
S W N E

EMILE E. KAHN & CO.
FORMERLY
KAHN, FEDER & BRANDT
REALTORS
REAL ESTATE - INSURANCE
PHONE DOUGLAS 8363

227 Montgomery St.
San Francisco, U.S.A.

July 2nd 1923

Department Public Works,
Office of Cashier,
City HALL,
San Francisco, Cal.

Att: Mr. W.H.Griffin

Dear Sir:

This is to advise you that with reference to your letter of June 28th referring to the numbers on the building 3943-45-47-49 Sacramento Street and particularly to the number 3949 which you state should be 3947a- You state that the number 3949 is the official number assigned to the premises adjoining. We beg to state that Mr. Ruef, owner of this property, also Mr. Berteling, tenant, have agreed in writing to allow us to use the number 3949. As there are two numbers on Mr. Ruef's property 3949 and 3951, they will use the number 3951.

Trusting this is satisfactory to you and thanking you for your kind courtesy, we remain

Yours very truly,

EMILE E. KAHN & CO.,

by J. Leslie Jacob
Vice-President & Manager.

JLJ/R

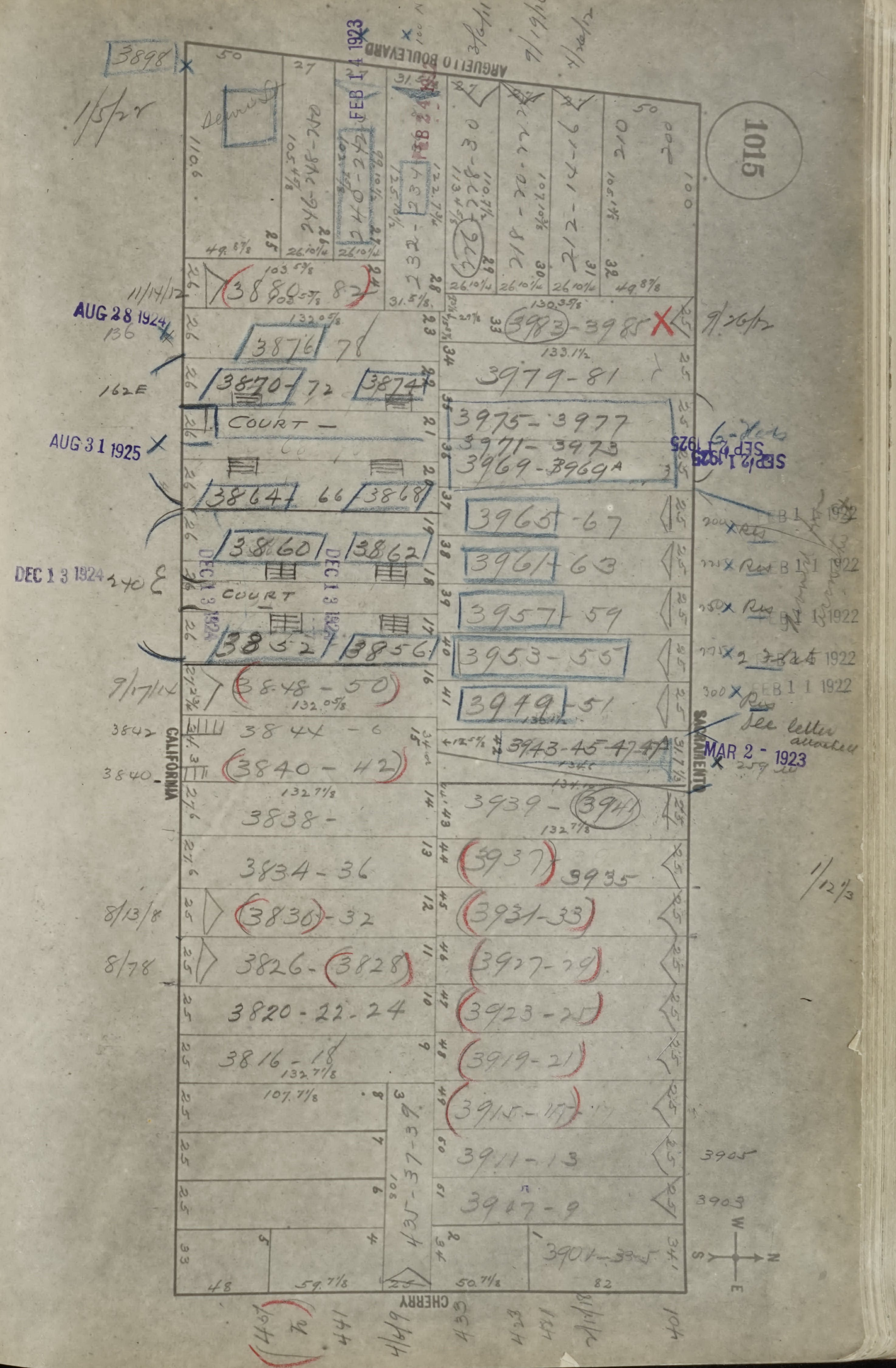
1015
ARGUELLO BOULEVARD
CALIFORNIA
SACRAMENTO
CHERRY
3898
1/5/24
FEB 14 1923
FEB 24
246-248-250
240-242
232-234
222-226-230
218-220-222
212-214-216
200-210
3880-82
11/14/12
AUG 28 1924
3876-78
3870-72
3874
162 E
COURT
AUG 31 1925
3864-66
3868
3860
3862
DEC 13 1924
COURT
3852
3856
3848-50
9/17/14
3844-6
3840-42
3838
3834-36
3830-32
8/13/8
3826-3828
8/78
3820-22-24
3816-18
435-37-39
3983-3985
9/26/12
3979-81
3975-3977
3971-3973
3969-3969A
SEP 21 1925
3965-67
3961-63
3957-59
3953-55
3949-51
FEB 11 1922
3943-45-47-49
See letter attached
MAR 2 - 1923
3939-3941
3937
3935
3931-33
3927-29
3923-25
3919-21
3915-17
3911-13
3907-9
3901-3905
3905
3903
1/12/3
W
N
S
E

OFFICIAL COPY
SAN FRANCISCO DBI DEPARTMENT OF BUILDING INSPECTION

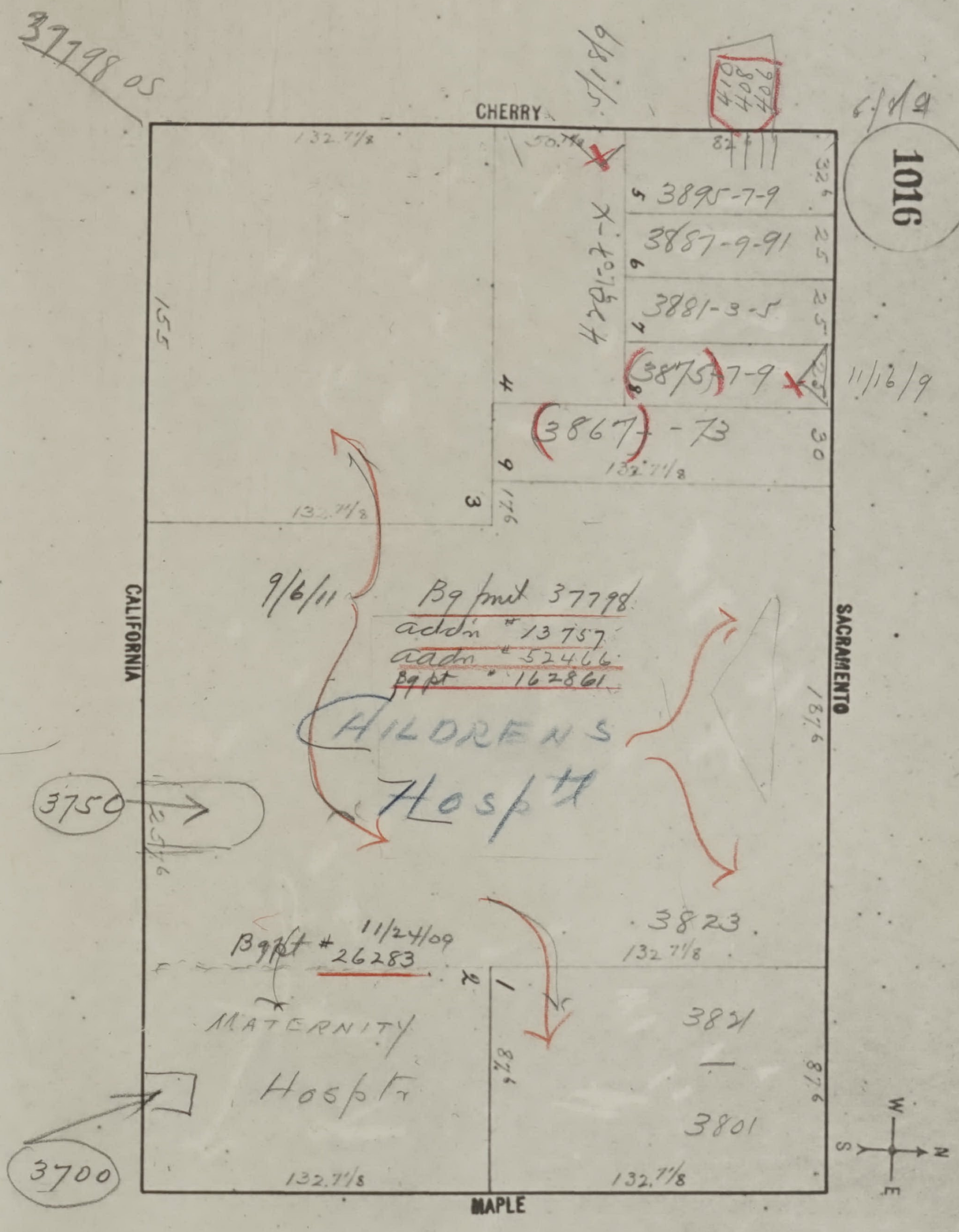
37798 05
CHERRY
CALIFORNIA
SACRAMENTO
MAPLE
1016
6/8/9
6/8/9
404
407
410
132.7½
50.7½
82½
32½
25
25
25
155
176
187.6
87.6
87.6
30
132.7½
132.7½
132.7½
132.7½
132.7½
3
4
5
6
7
8
9
1
2
3895-7-9
3887-9-91
3881-3-5
3875-7-9
3867-73
X-4074
11/16/9
9/6/11
Bg pmt 37798
addn # 13757
addn # 52466
Bg pt # 162861
CHILDRENS Hosp'tl
3750
3823
11/24/09
Bg pt # 26283
MATERNITY Hosp'tl
3700
3821 – 3801
W
N
S
E

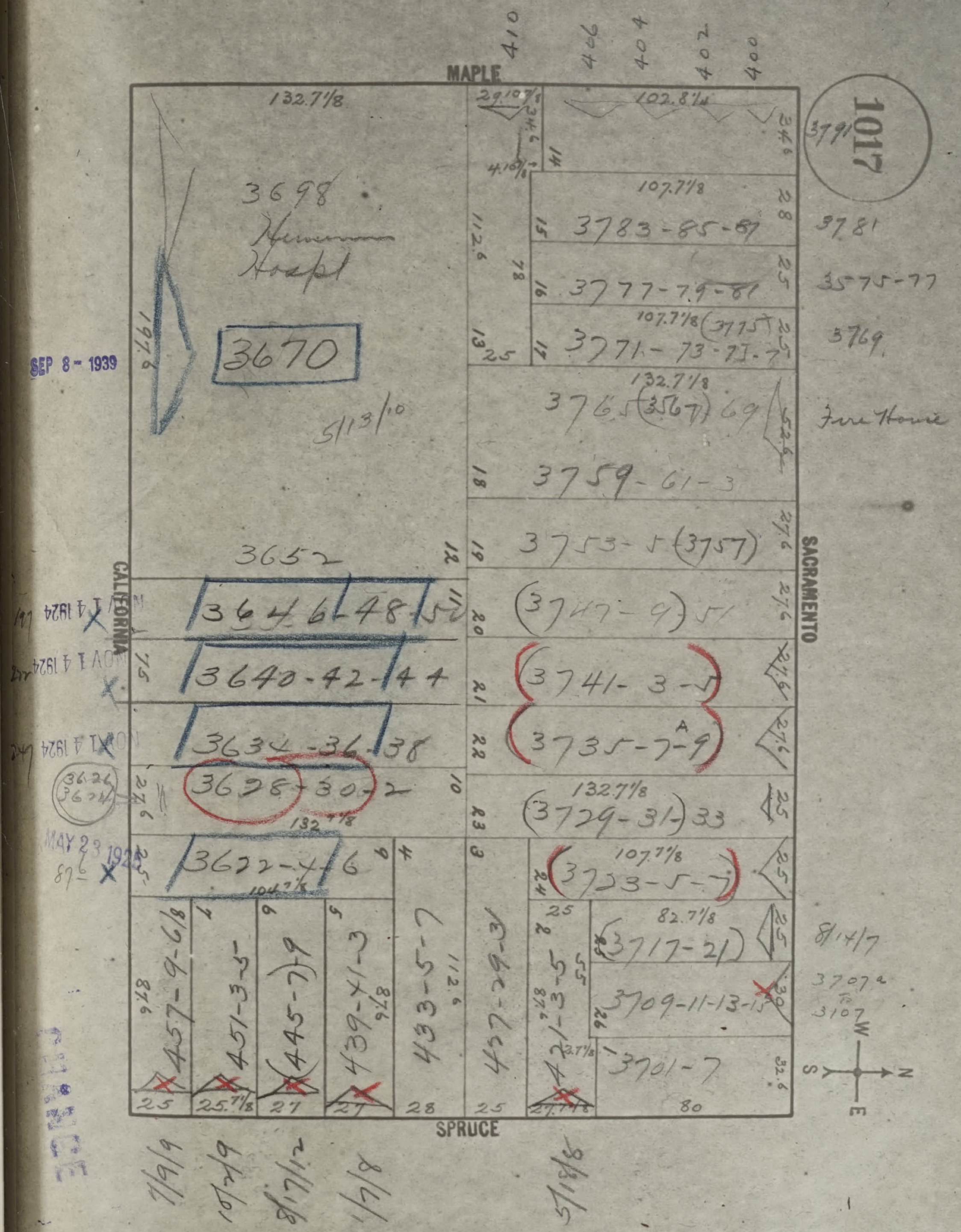
1017
MAPLE
SPRUCE
CALIFORNIA
SACRAMENTO
410
406
404
402
400
132.7 1/8
3698
Hosp't
3670
SEP 8 - 1939
5/13/10
3652
3646-48-52
3640-42-44
3634-36-38
3628-30-2
3622-4-6
457-9-61/8
451-3-5
445-7-9
439-41-3
433-5-7
427-9-31
421-3-5
3783-85-87
3777-79-81
3771-73-75-7
3765 (3767) 69
3759-61-3
3753-5 (3757)
3747-9-51
3741-3-5
3735-7-9
3729-31-33
3723-5-7
3717-21
3709-11-13-15
3701-7
3781
3775-77
3769
Fire House
8/14/7
7/9/9
10/7/9
8/7/12
1/7/8
5/18/8
MAY 23 1924
102.8 1/8
107.7 1/8
82.7 1/8
104.7 1/8
25
27
28
80
N
S
E
W

SAN FRANCISCO DEPARTMENT OF BUILDING INSPECTION
OFFICIAL COPY

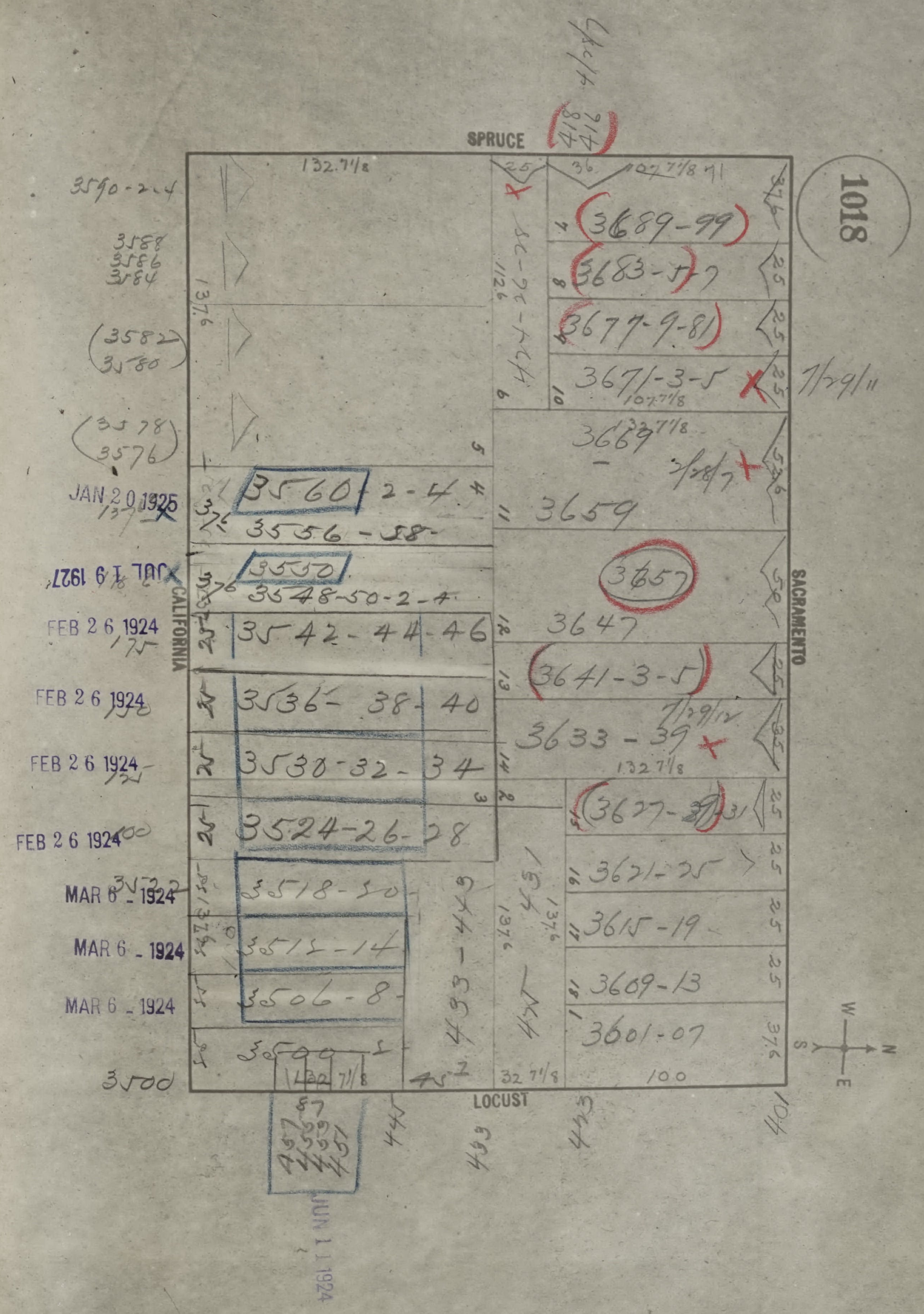
1018
SPRUCE
SACRAMENTO
LOCUST
CALIFORNIA
W
N
S
E
418
416
414
132.7½
107⅞
3590-2-4
3588
3586
3584
3582
3580
3578
3576
JAN 20 1925
3560-2-4
3556-58-
JUL 19 1927
3550
3548-50-2-4
FEB 26 1924
3542-44-46
FEB 26 1924
3536-38-40
FEB 26 1924
3530-32-34
FEB 26 1924
3524-26-28
MAR 6 1924
3518-20
MAR 6 1924
3512-14
MAR 6 1924
3506-8
3500
3500-2
132 7⅛
457
455
453
451
JUN 11 1924
445
433-443
439
435
101
3689-99
3683-5-7
3677-9-81
3671-3-5
7/29/11
3669
3659
3657
3647
3641-3-5
3633-39
7/29/12
132 7⅛
3627-31
3621-25
3615-19
3609-13
3601-07
32 7⅛
100

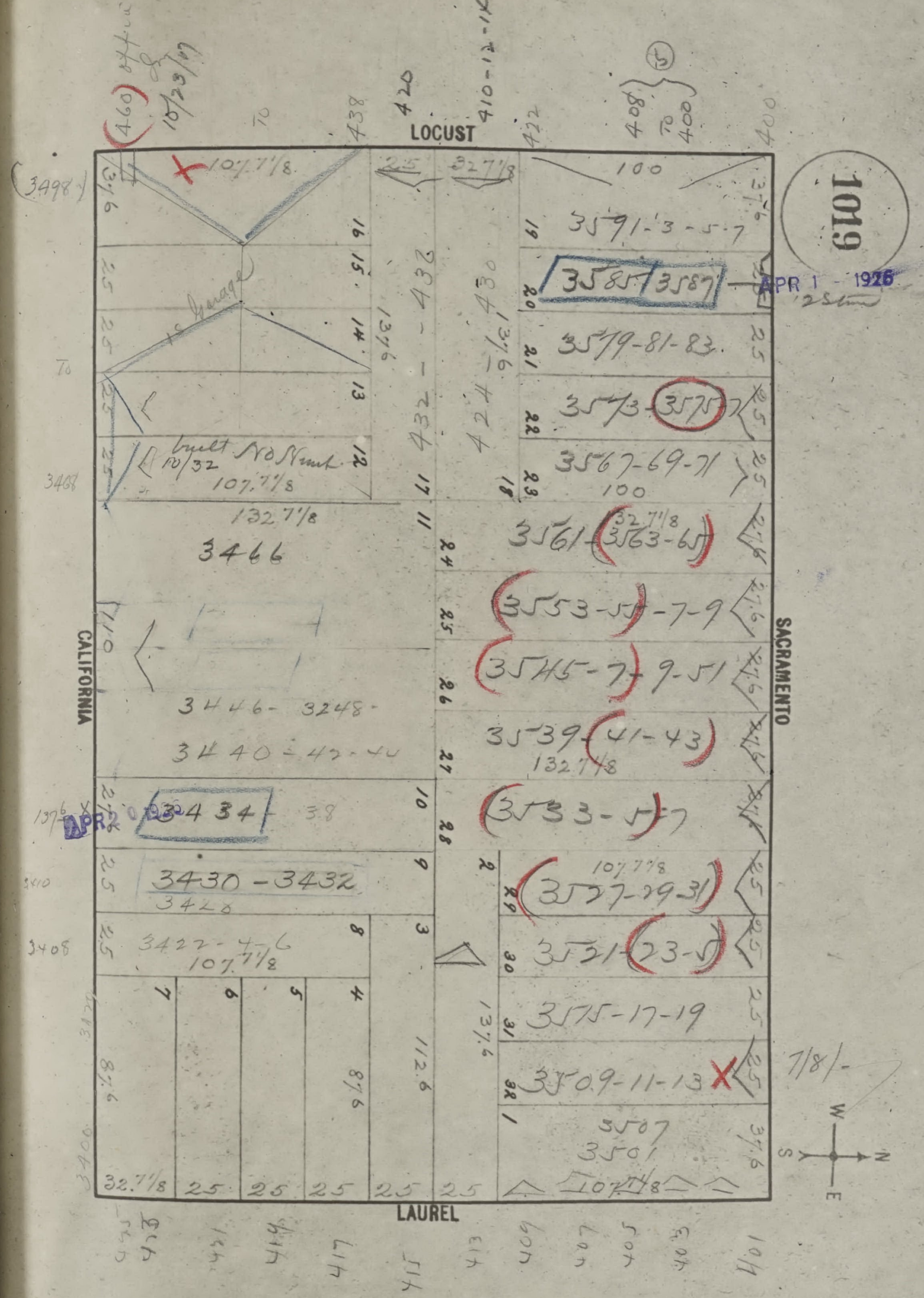
1019
LOCUST
LAUREL
CALIFORNIA
SACRAMENTO
W
N
S
E
(460) office & 10/23/17
438
420
410-12-14
422
408 to 400
400
(3498)
3468
3410
3408
3400
107.7/8
100
25
32.7/8
3591-3-5-7
3585 3587
APR 1 - 1926
2 stor
3579-81-83
3573-3575-7
3567-69-71
3561-3563-65
3553-55-7-9
3545-7-9-51
3539-41-43
3533-5-7
3527-29-31
3521-23-5
3515-17-19
3509-11-13
3507
3501
7/8/-
Garage
built 10/32 No Numb.
132.7/8
3466
3446-3248-
3440-42-44
APR 2 0 1932
3434
38
3430-3432
3428
3422-4-6
137.6
432-432
424-6-430
112.6
87.6
27.6
37.6
19
20
21
22
23
24
25
26
27
28
29
30
31
32
1
2
3
4
5
6
7
8
9
10
11
12
13
14
15
16
17
18
423
421
419
417
415
413
409
407
405
403
401

SAN FRANCISCO DEPARTMENT OF BUILDING INSPECTION
OFFICIAL COPY

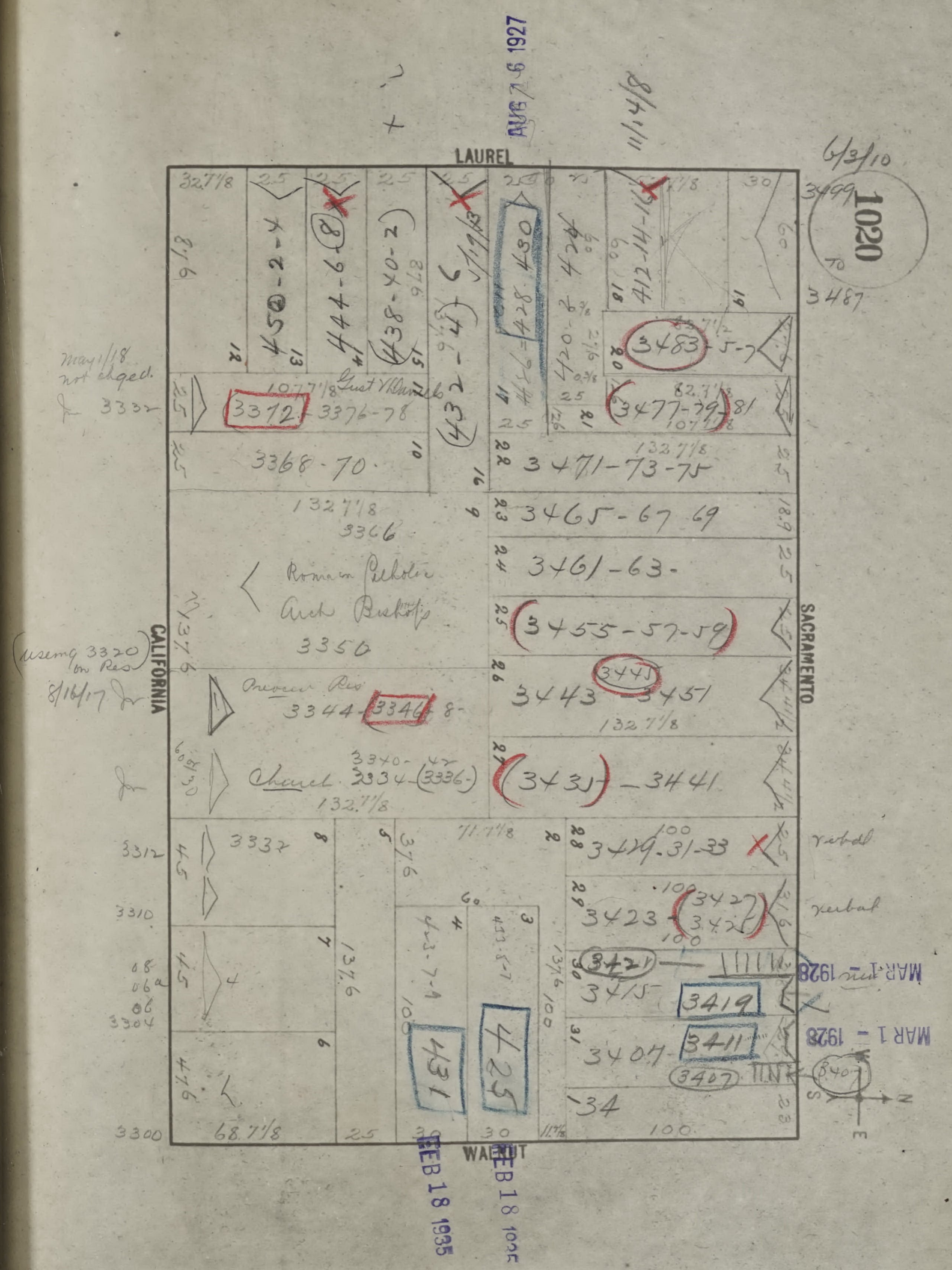
1020
LAUREL
CALIFORNIA
SACRAMENTO
WALNUT
AUG 29 1927
8/4/11
6/3/10
3499
3487
450-2-4
444-6-8
438-40-2
432-4-6
424-6
426
420-2
414-16
3483-5-7
3477-79-81
3312
3376-78
3368-70
3471-73-75
3465-67-69
3461-63
3455-57-59
3443
3445
3451
3431
3441
Roman Catholic Arch Bishop's
3350
3346
3344
3348
Chapel
3334
3336
3340-42
3337
3429-31-33
3423
3427
3425
3421
3415
3419
3407
3411
3409
431
425
May 1/18 not chged.
3332
(using 3320 on Res)
8/16/17
3312
3310
3308
3306
3304
3300
rebuilt
MAR 1 1928
FEB 18 1935
132 7/8
107 7/8
68 7/8
71 7/8
100

OFFICIAL COPY
SAN FRANCISCO DBI DEPARTMENT OF BUILDING INSPECTION

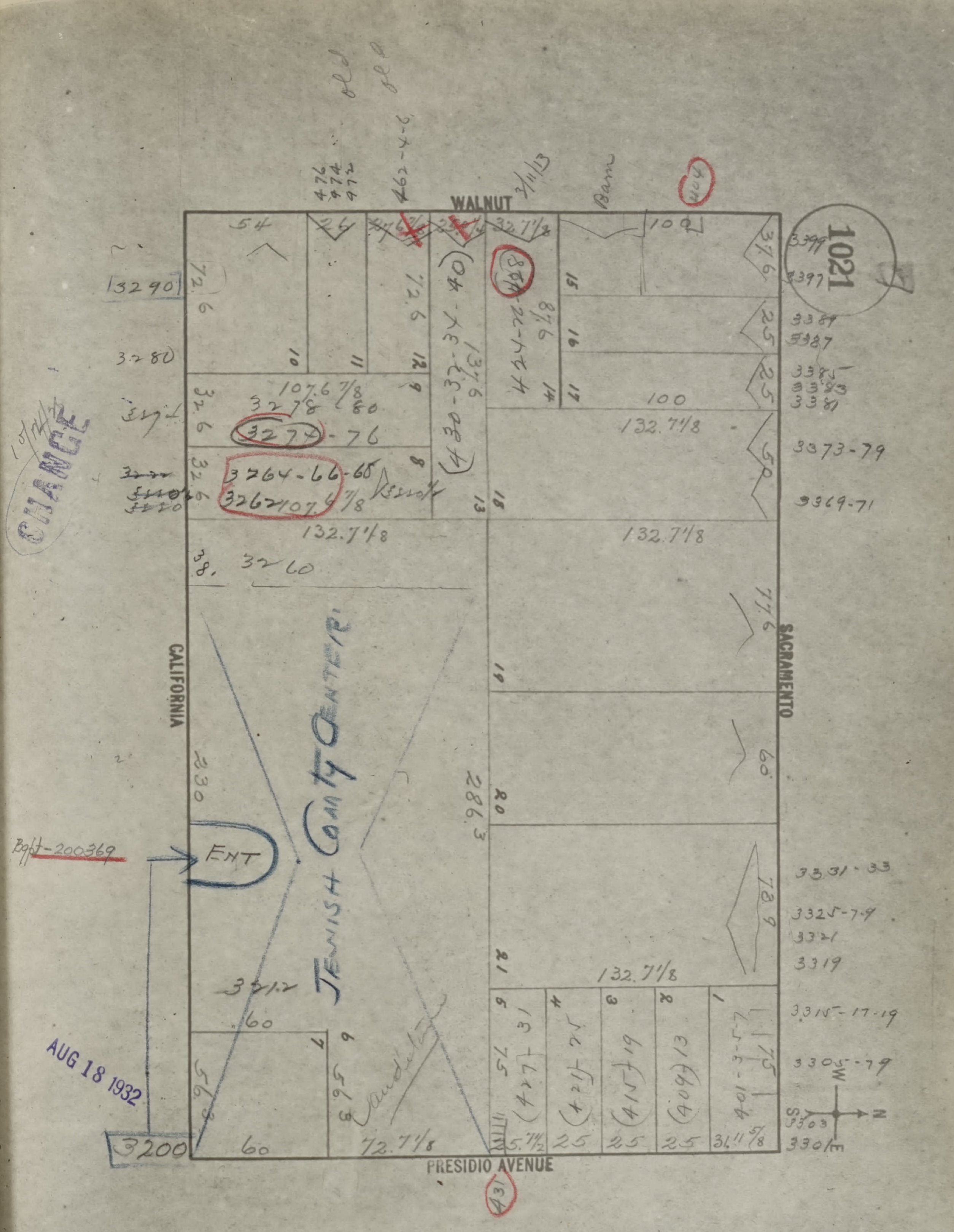
1021
WALNUT
SACRAMENTO
CALIFORNIA
PRESIDIO AVENUE
JEWISH COMMUNITY CENTER
ENT
AUG 18 1932
CHANGE
3200
3290
3280
3260
3264-66-68
3262
132.7 1/8
286.3
3399
3397
3389
3387
3373-79
3369-71
3331-33
3325-7-9
3321
3319
3315-17-19
3305-7-9
3301
431
404

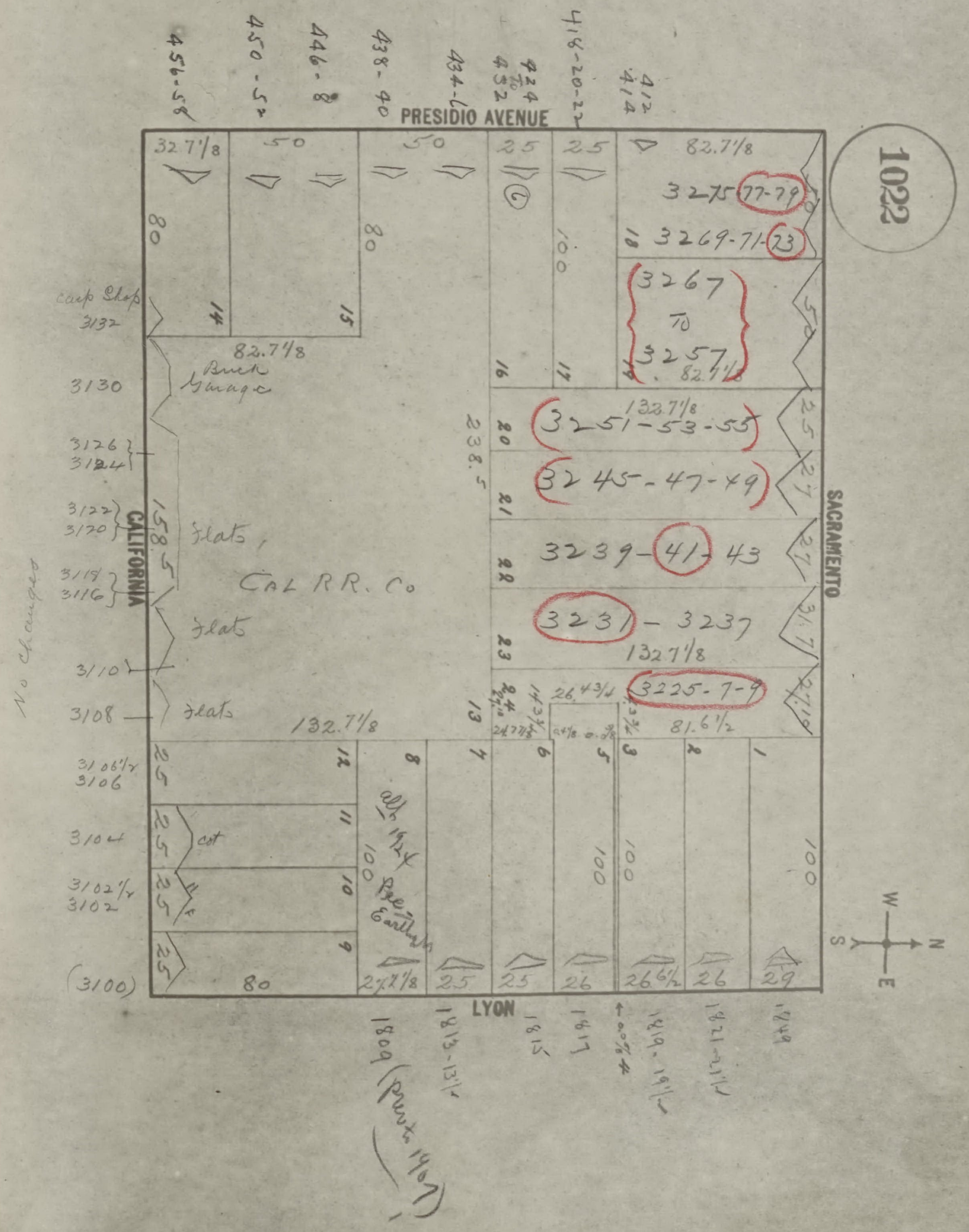
1022
PRESIDIO AVENUE
SACRAMENTO
CALIFORNIA
LYON
Cal RR. Co
Flats
Flat
Brick Garage
Carp Shop
No changes
412-414
418-20-22
424-432
434-6
438-40
446-8
450-54
456-58
3275-77-79
3269-71-73
3267 to 3257
3251-53-55
3245-47-49
3239-41-43
3231-3237
3225-7-9
3132
3130
3126-3124
3122-3120
3118-3116
3110
3108
3106½-3106
3104
3102½-3102
(3100)
1809 (prev 1807)
1813-13½
1815
1817
1819-19½
1821-21½
1829
82.7⅞
132.7⅞
238.5
81.6½
100
80
50
25
27
26
26½
29
N
S
E
W

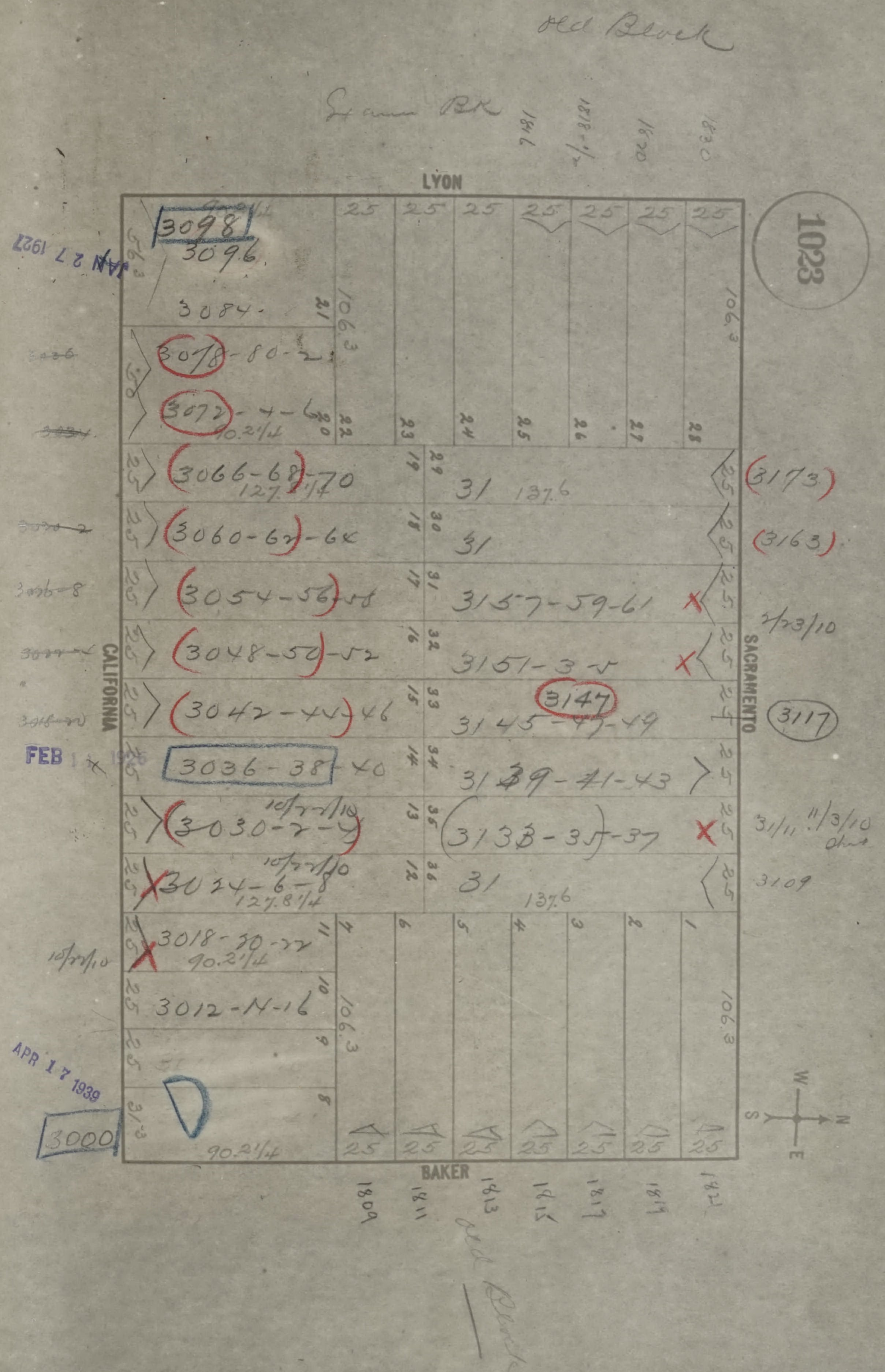
Old Block
[illegible] Bk
1817
1818-1/2
1820
1830
LYON
1023
JAN 27 1927
3098
3096
3084
3078-80-2
3072-4-6
90.2 1/4
3066-68-70
127.8 1/4
31 137.6
3173
3060-62-64
31
3163
3054-56-58
3157-59-61
2/23/10
3048-50-52
3151-3-5
CALIFORNIA
SACRAMENTO
3042-44-46
3147
3145-47-49
3117
FEB 1 1926
3036-38-40
3139-41-43
10/27/10
3030-2-4
3133-35-37
31/11
11/3/10
3024-6-8
127.8 1/4
31
137.6
3109
3018-20-22
90.2 1/4
10/27/10
3012-14-16
106.3
APR 17 1939
3000
90.2 1/4
BAKER
1809
1811
1813
1815
1817
1819
1822
Old Block
W
S
N
E

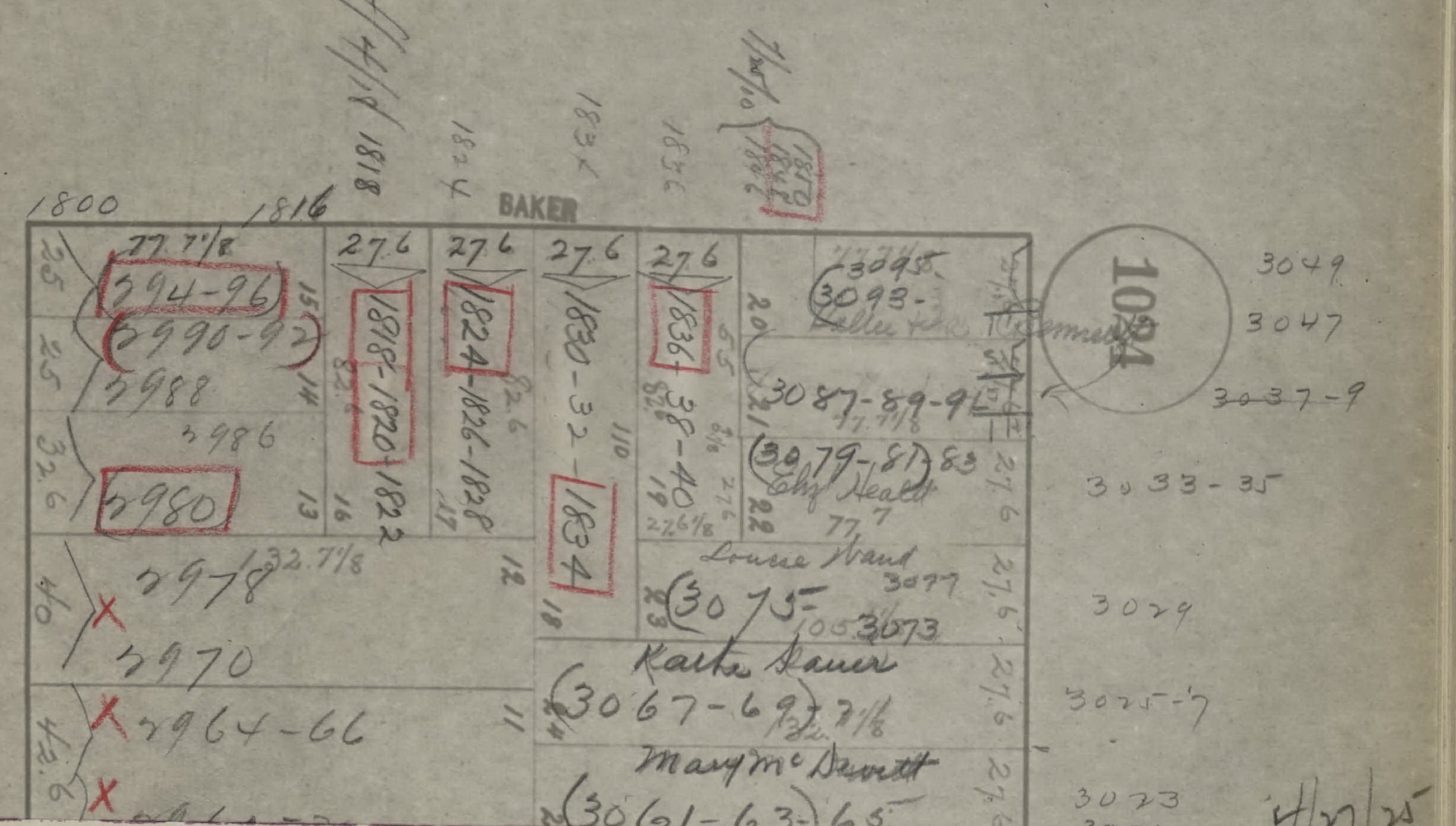
BAKER
1024
1800
1816
1818
1824
1834
1836
7/4/18
7/30/10
27.6
77 7/8
32 7/8
2994-96
2990-92
2988
2986
2980
2978
2970
2964-66
1818-1820-1822
1824-1826-1828
1830-32-1834
1836-38-40
3095-3093-
Kellie [illegible]
3087-89-91
3079-81-83
Elizabeth Heald
Louise Ward
3077
3075-
3073
Katie Sauer
3067-69
Mary McDevitt
3061-63-65
3049
3047
3037-9
3033-35
3029
3025-7
3023
3021
4/27/25

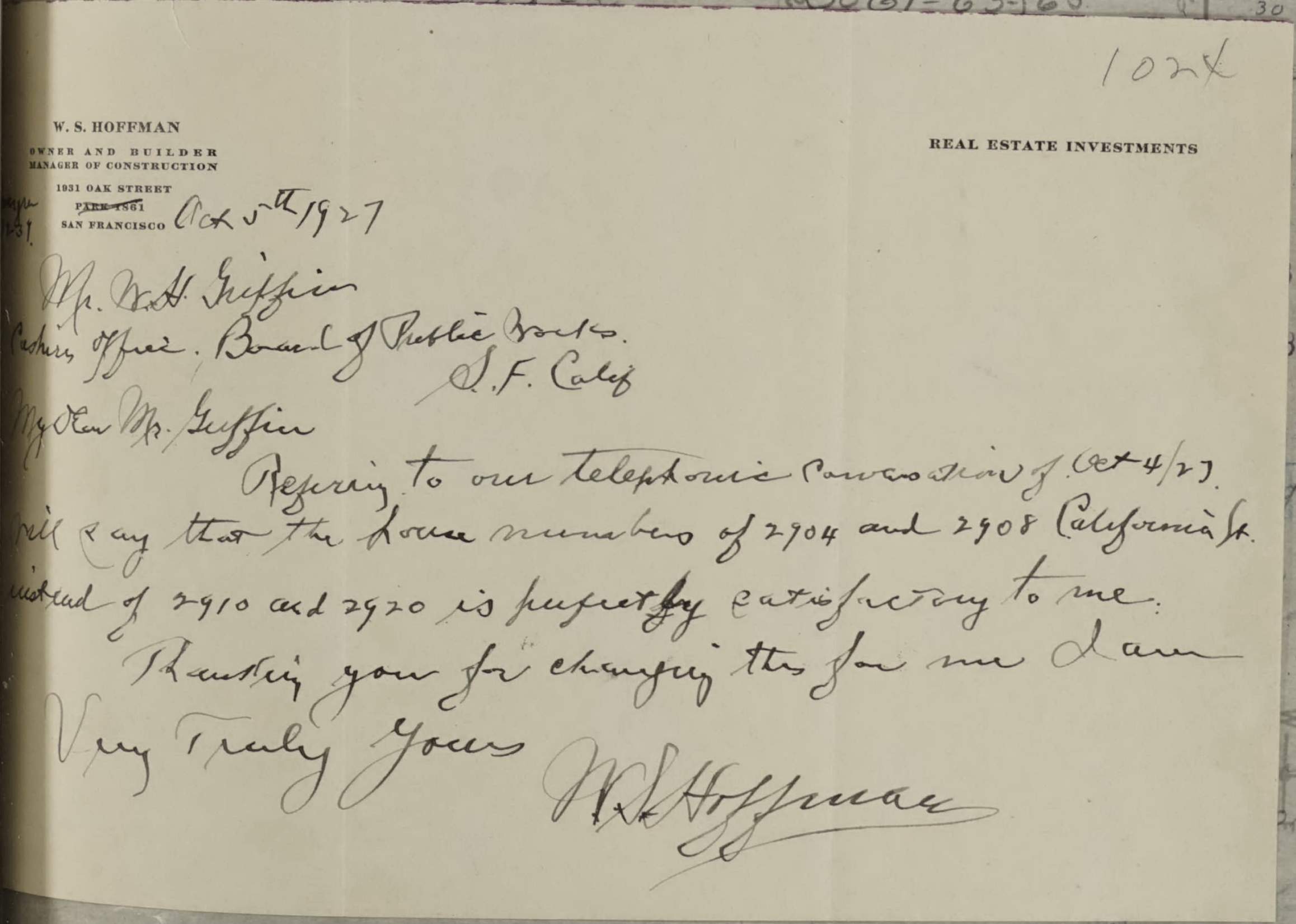

1024

W. S. HOFFMAN
OWNER AND BUILDER
MANAGER OF CONSTRUCTION
1931 OAK STREET
~~PARK 1861~~
SAN FRANCISCO

REAL ESTATE INVESTMENTS

Oct 5th 1927

Mr. W. H. Griffin
Cashiers Office, Board of Public Works.
S.F. Calif

My Dear Mr. Griffin

Referring to our telephonic conversation of Oct 4/27. will say that the house numbers of 2904 and 2908 California St. instead of 2910 and 2920 is perfectly satisfactory to me.

Thanking you for changing this for me I am

Very Truly Yours

W. S. Hoffman

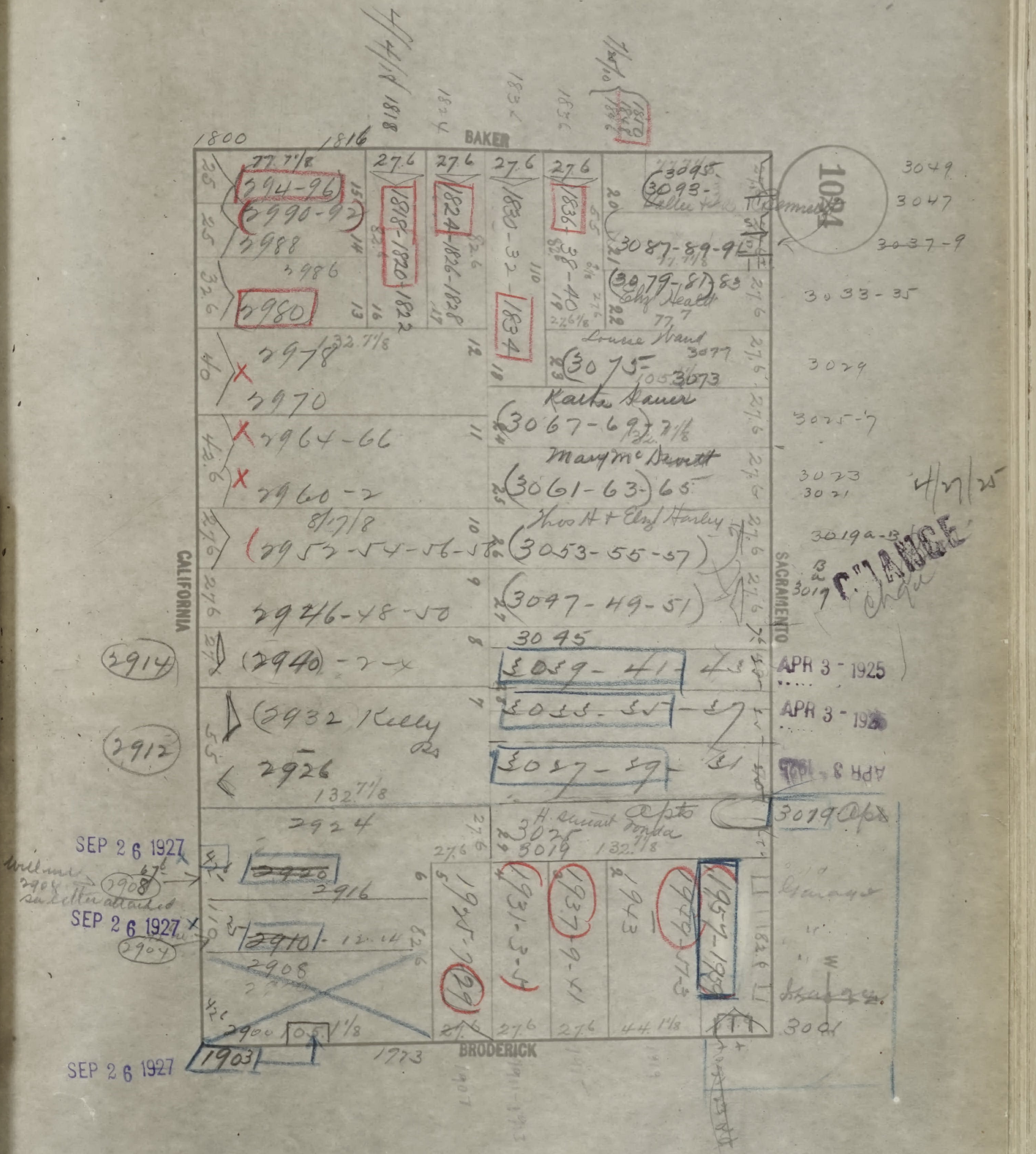
1024
BAKER
SACRAMENTO
BRODERICK
CALIFORNIA
1800
1816
4/4/18 1818
1824
1834
1836
7/20/10
1870
1842
77 7/8
2994-96
2990-92
2988
2986
2980
1818-1820-1822
1824-1826-1828
1830-32
1834
1836-38-40
27.6
32.6
25
15
14
13
16
17
18
19
20
21
22
23
24
25
26
27
12
11
10
9
8
7
6
110
132 7/8
2978
2970
2964-66
2960-2
8/7/8
2952-54-56-58
2946-48-50
2940-2
2914
2932 Kelly
2912
2926
132 7/8
2924
~~2920~~
2916
~~2910~~-12-14
2908
2900
2904
2908
1903
1773
27.6
44 1/8
1925-7
29
1931-3-5
1937-9-41
1943
1949-53
1957-1959
3095
3093
Kelleher
Kennedy
3087-89-91
3079-81-83
Elz Heath
77
Louise Ward
3077
3075
3073
Kate Sauer
3067-69-71
Mary McDevitt
3061-63-65
Thos H & Eliz Harley
3053-55-57
3047-49-51
3045
3039-41-43
3033-35-37
3027-29-31
H. Sweet Apts
3025
3019
132 7/8
3049
3047
3037-9
3033-35
3029
3025-7
3023
3021
3019a-b
3019
3019 Apts
3001
Garage
4/27/25
CHANGE
APR 3 - 1925
APR 3 - 1925
APR 3 - 1925
SEP 26 1927
SEP 26 1927
SEP 26 1927
will use 2908 see letter attached

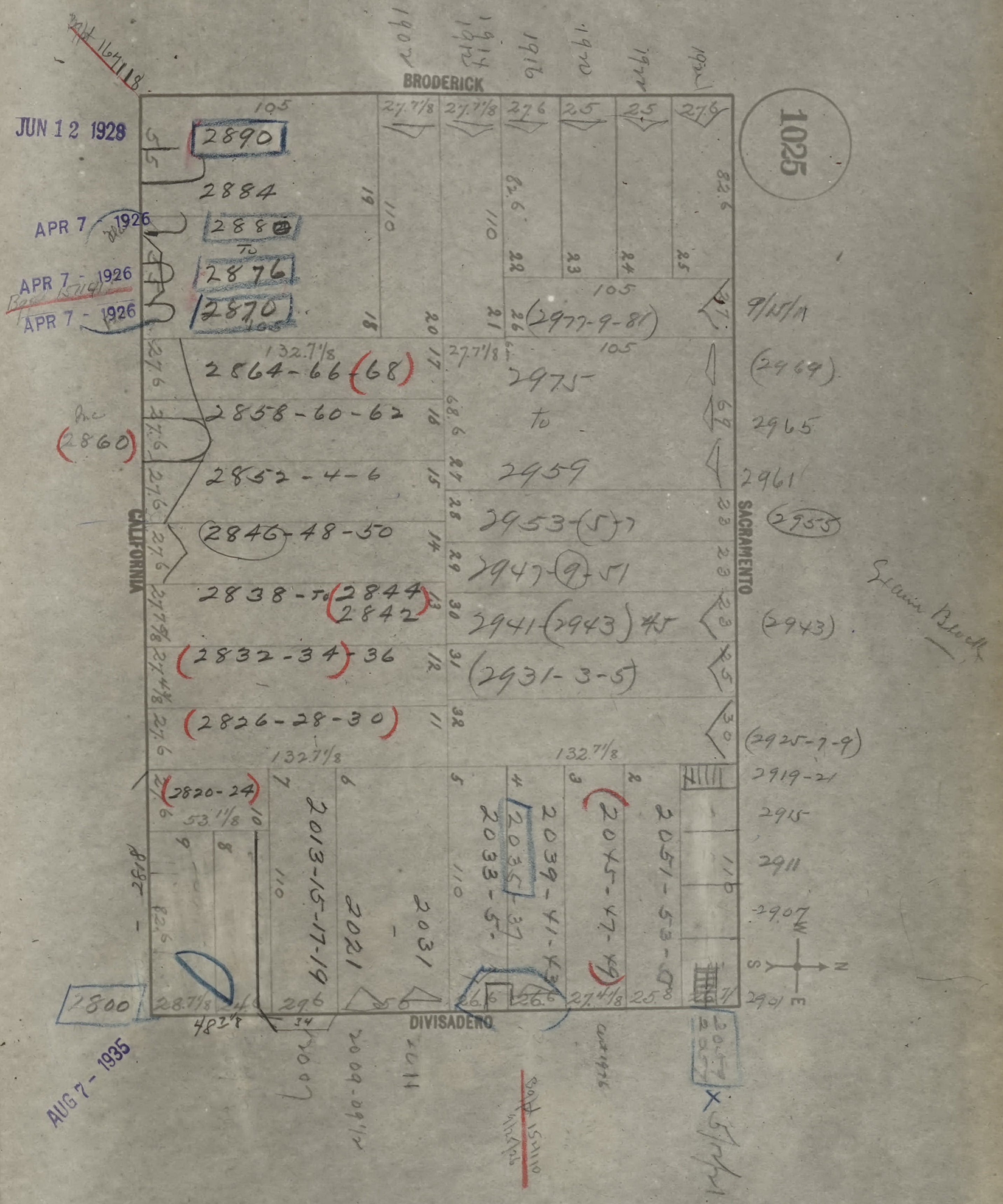
1025
BRODERICK
SACRAMENTO
DIVISADERO
CALIFORNIA
JUN 12 1928
APR 7 1926
APR 7 1926
APR 7 1926
AUG 7 1935
2890
2884
2880
2876
2870
2864-66-(68)
2858-60-62
(2860)
2852-4-6
2846-48-50
2838-to (2844) 2842
(2832-34)-36
(2826-28-30)
(2820-24)
2977-9-81
2975 to 2959
2953-(5)-7
2947-(9)-51
2941-(2943)
(2931-3-5)
(2969)
2965
2961
(2955)
(2943)
(2925-7-9)
2919-21
2915
2911
2907
2901
2013-15-17-19
2021
2031
2033-5
2035
2039-41-43
(2045-47-49)
2051-53
1800
2007
2009-09½
2011
105
132 7/8
27 6
110
82 6
53 1/8
48 2/4

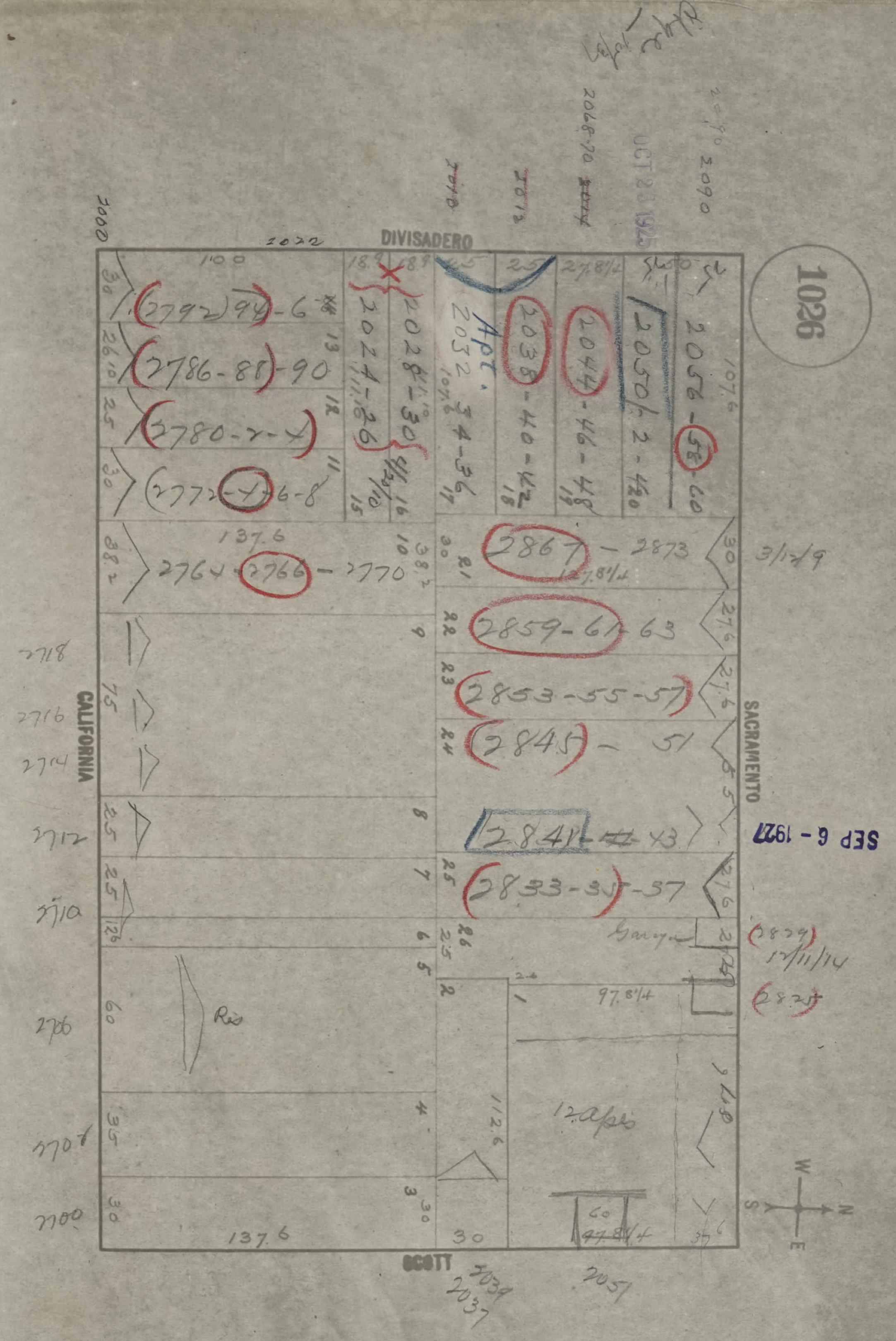
1026
DIVISADERO
CALIFORNIA
SACRAMENTO
SCOTT
OCT 28 1925
SEP 6 - 1927
2792-94-6
2786-88-90
2780-2-4
2772-4-6-8
2764-2766-2770
2024-26
2028-30
Apt. 2032
34-36
2038-40-42
2044-46-48
2050-2-42
2056-58-60
2867-2873
2859-61-63
2853-55-57
2845-51
2841-43
2833-35-37
12 apts
Res
Garage
2000
2022
2010
2012
2068-70
2090
2718
2716
2714
2712
2710
2706
2704
2700
2039
2037
2057
3/12/9
2829
12/11/14
2825
137.6
100
107.6
97.8¼
112.6
W
N
S
E

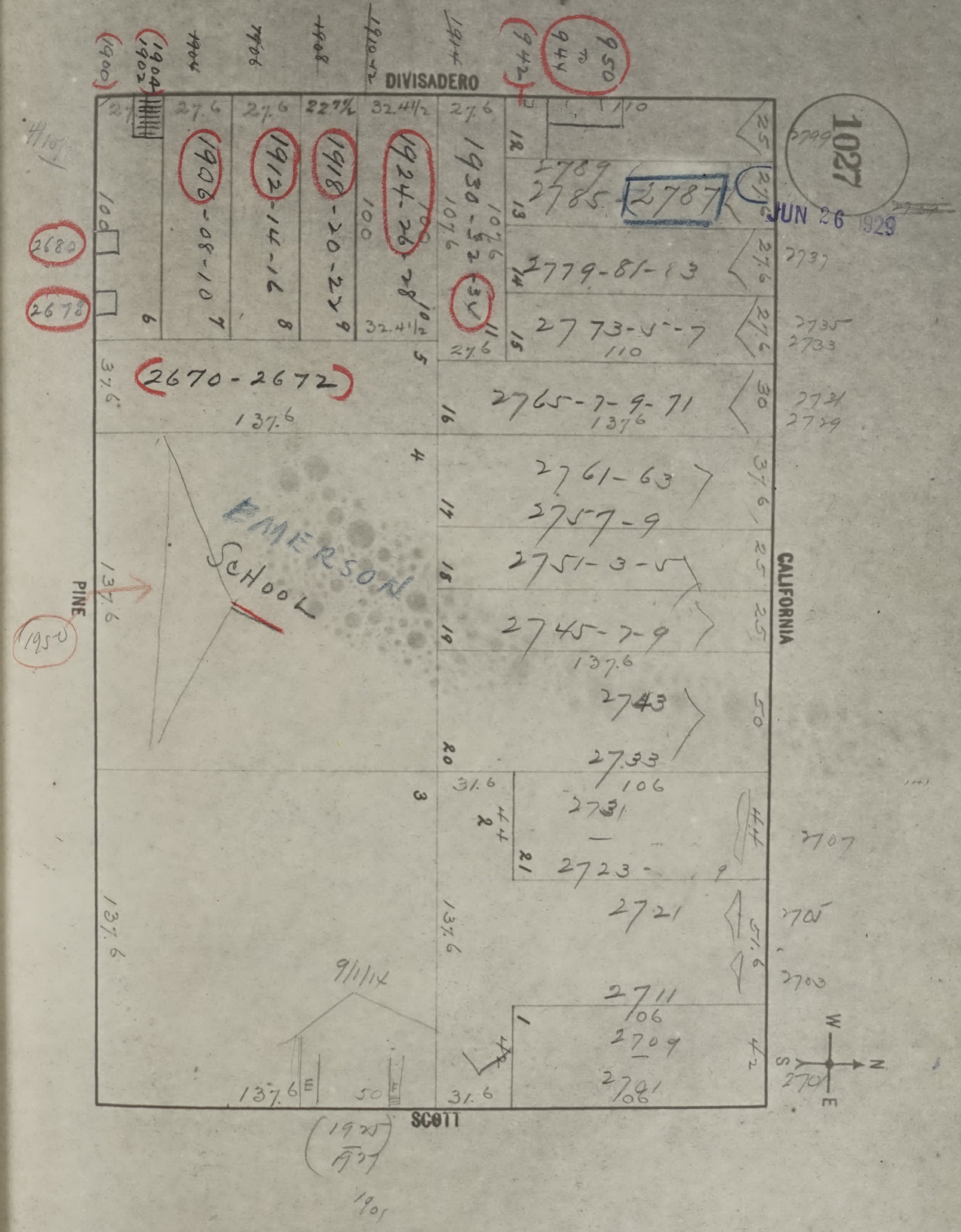
1027
JUN 26 1929
DIVISADERO
CALIFORNIA
SCOTT
PINE
EMERSON SCHOOL
1900
1902
1904
1906-08-10
1912-14-16
1918-20-22
1924-26-28
1930-32
1942
950 to 944
2680
2678
2670-2672
2789
2785
2787
2779-81-83
2773-5-7
2765-7-9-71
2761-63
2757-9
2751-3-5
2745-7-9
2743
2733
2731
2723
2721
2711
2709
2701
137.6
27.6
32.4½
9/1/14
1925
1901
1950

SAN FRANCISCO DBI DEPARTMENT OF BUILDING INSPECTION
OFFICIAL COPY

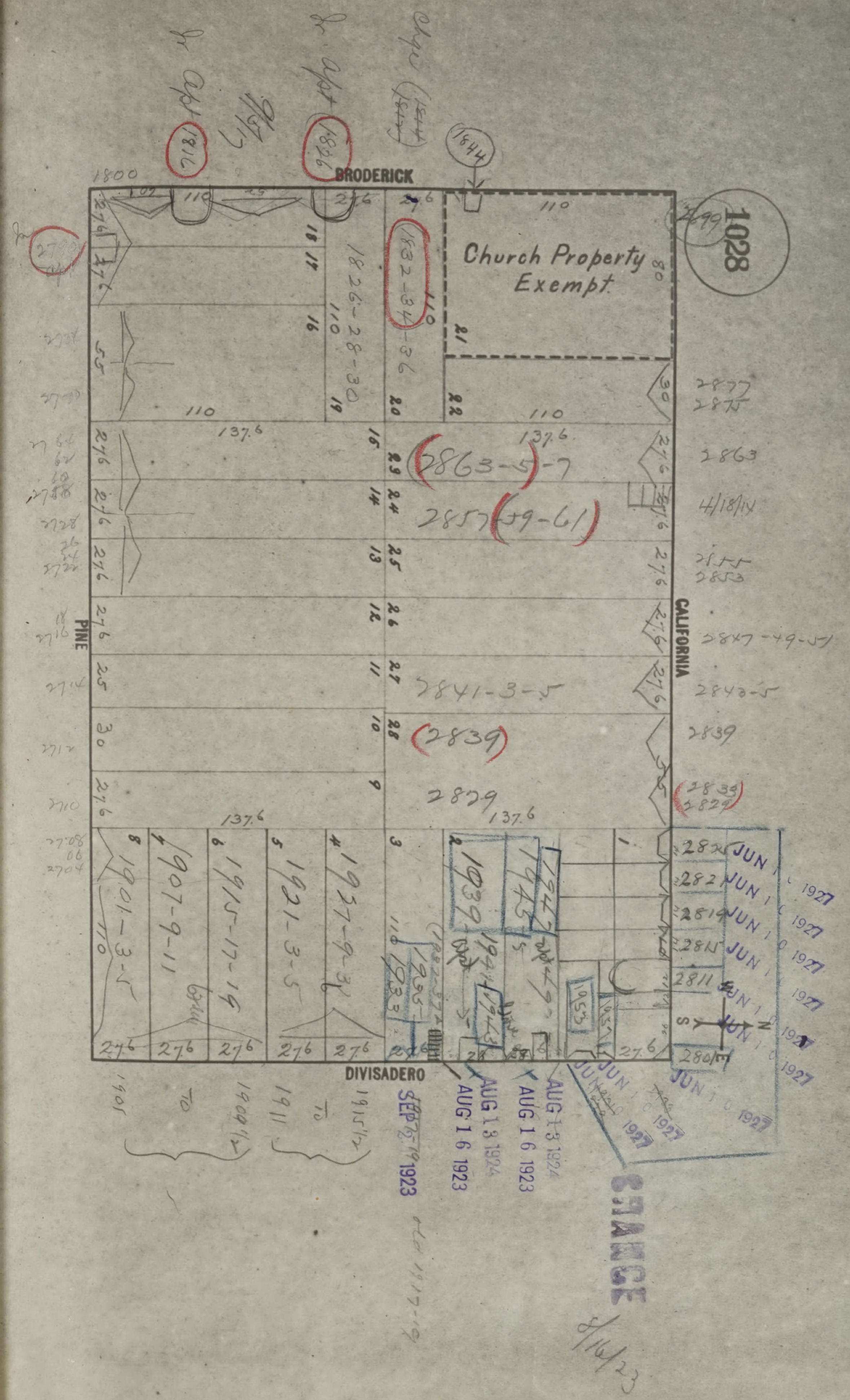
1028
BRODERICK
CALIFORNIA
DIVISADERO
PINE
Church Property Exempt
1844
1836
1816
1832-34-36
1826-28-30
2863-5-7
2857-59-61
2841-3-5
2839
2829
1901-3-5
1907-9-11
1915-17-19
1921-3-5
1927-9-31
1939
1945
1953
2877
2863
2847-49-51
2843-5
2839
2829
JUN 10 1927
AUG 16 1923
AUG 13 1924
SEP 25 1923
CHANGE
8/16/23
137.6
110
27.6

SAN FRANCISCO DBI DEPARTMENT OF BUILDING INSPECTION
OFFICIAL COPY

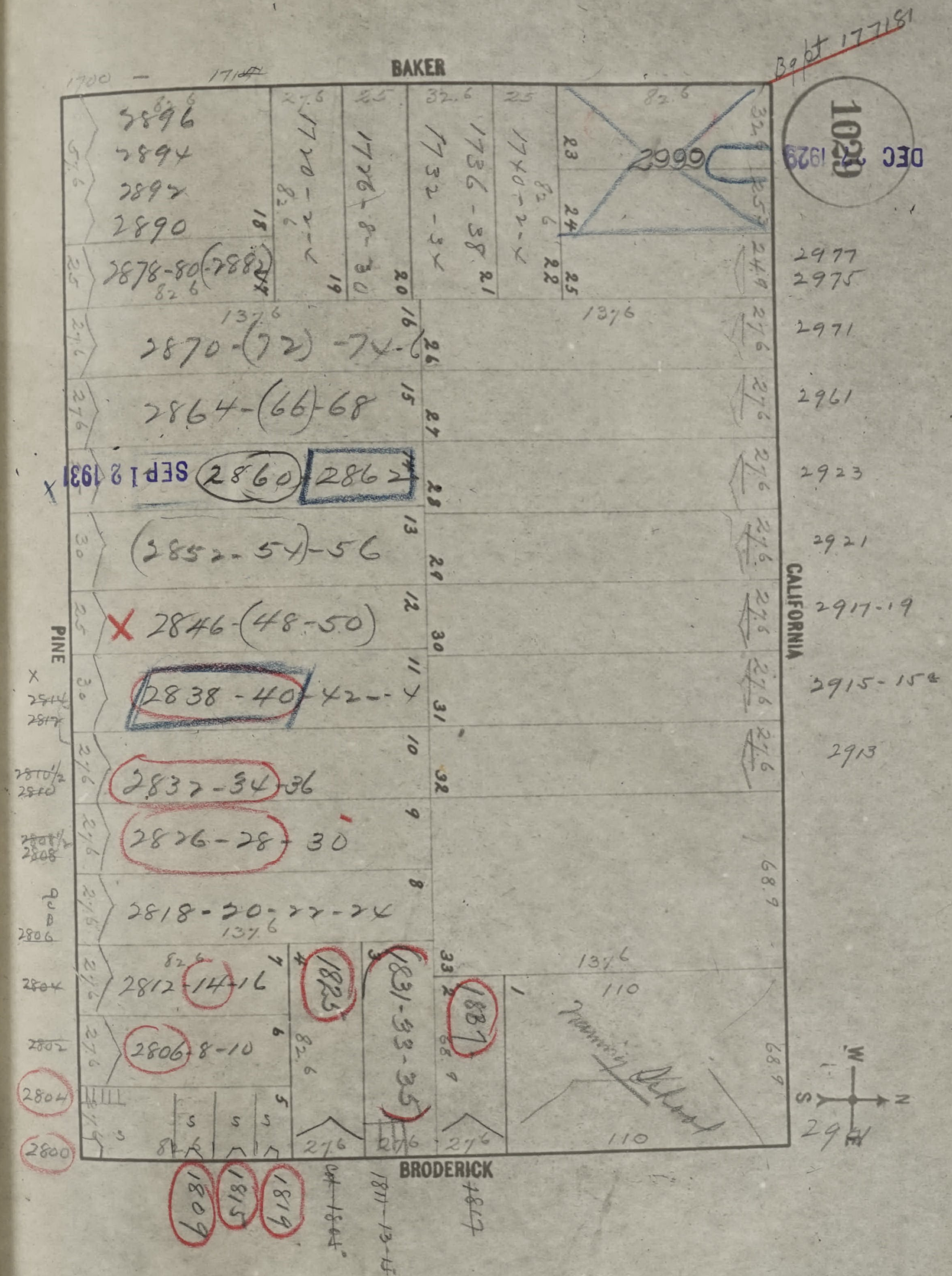
1700 — 1714
BAKER
B9pt 177181
1029
DEC 1929
2896
2894
2892
2890
2878-80-(2882)
1710-2-4
1726-8-30
1732-34
1736-38
1740-2-4
2999
2977
2975
2870-(72)-74-6
2971
2864-(66)-68
2961
SEP 12 1931
2860
2862
2923
(2852-54)-56
2921
2846-(48-50)
2917-19
PINE
CALIFORNIA
2838-40-42-4
2915-15½
2814
2812
2832-34-36
2913
2810½
2810
2826-28-30
2808½
2808
2818-20-22-24
2806
2812-14-16
2804
1823
1831-33-35
1881
2806-8-10
2802
2804
2800
Manning School
BRODERICK
1809
1815
1819
1804
1811-13-15
1817
W
S
N
E
2901
137.6
110
82.6
27.6
68.9

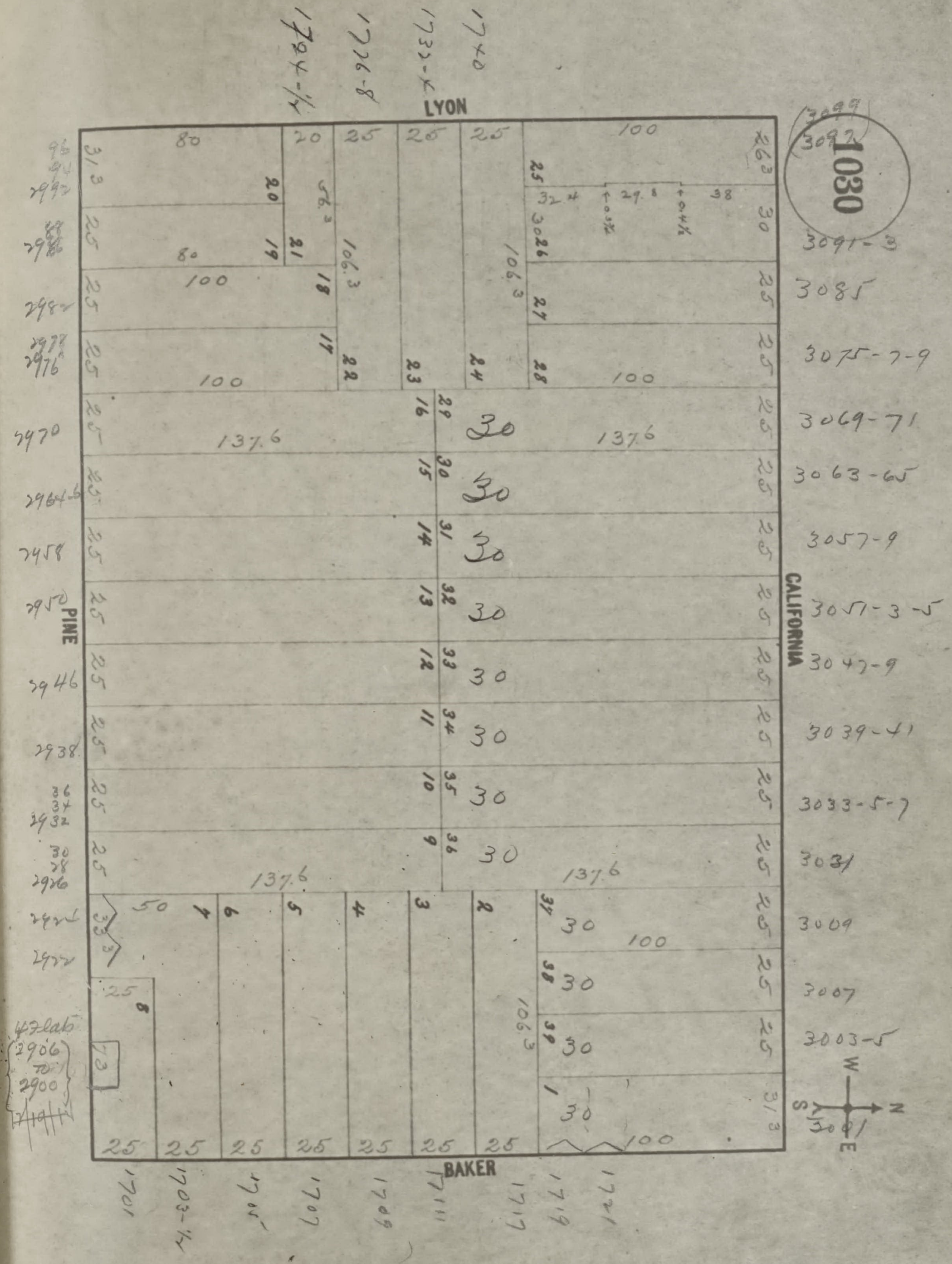
1030
LYON
BAKER
PINE
CALIFORNIA
1704-½
1726-8
1732-4
1740
3097
3091-3
3085
3075-7-9
3069-71
3063-65
3057-9
3051-3-5
3047-9
3039-41
3033-5-7
3031
3009
3007
3003-5
1701
1703-½
1705
1707
1709
1711
1717
1719
1721
2992
2986
2982
2976
2970
2964
2958
2950
2946
2938
2932
2926
2922
47 lab.
2906 to 2900
137.6
100
106.3
80
30
25
N
S
E
W

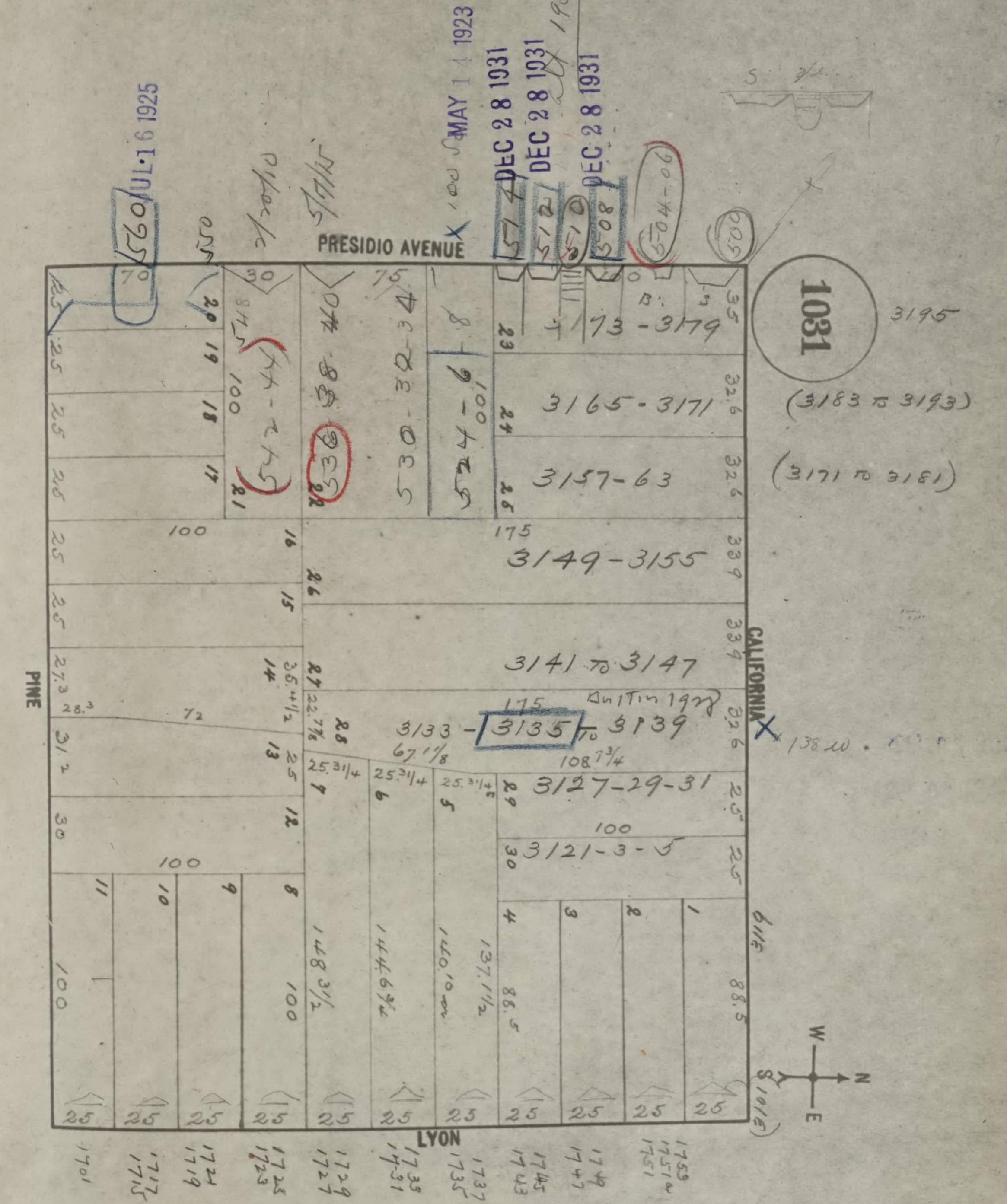
1031
PRESIDIO AVENUE
CALIFORNIA
PINE
LYON
JUL 16 1925
MAY 14 1923
DEC 28 1931
DEC 28 1931
DEC 28 1931
560
550
540
530-32-34
524-6
514
512
510
508
504-06
505
538
3195
(3183 to 3193)
(3171 to 3181)
3173-3179
3165-3171
3157-63
3149-3155
3141 to 3147
3133-3135-3139
Built in 1928
3127-29-31
3121-3-5
1701
1715
1719
1723
1727
1731
1735
1743
1747
1751
W
N
E
S

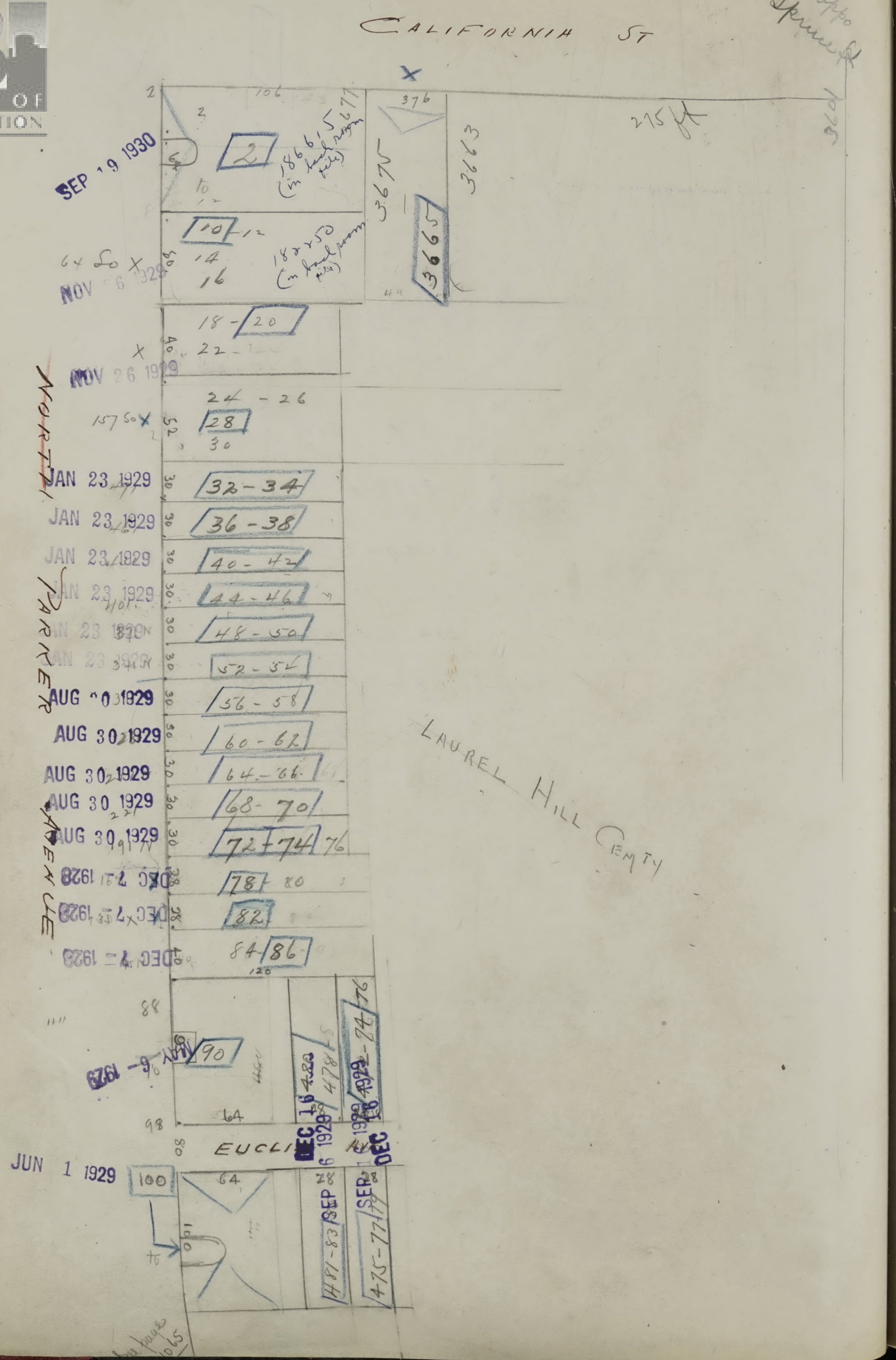
CALIFORNIA ST
Point oppo Spruce St
275 ft
3601
2
10
12
14
16
18 - 20
22
24 - 26
28
30
32-34
36-38
40-42
44-46
48-50
52-54
56-58
60-62
64-66
68-70
72-74 76
78 80
82
84 86
88
90
98
100
3675
3663
3665
186 x 5 (in land room file)
18 x 50 (in land room file)
64 x 80
157.50
NORTH PARKER AVENUE
LAUREL HILL CEMTY
EUCLID AV
481-83
475-77
482
478
474-76
SEP 19 1930
NOV 6 1929
NOV 26 1929
JAN 23 1929
JAN 23 1929
JAN 23 1929
JAN 23 1929
JAN 23 1929
JAN 23 1929
AUG 30 1929
AUG 30 1929
AUG 30 1929
AUG 30 1929
AUG 30 1929
DEC 7 1928
DEC 7 1928
DEC 7 1928
MAY 6 1929
DEC 16 1929
DEC 16 1929
SEP 6 1929
SEP 6 1929
JUN 1 1929


PARKER AVENUE
923.00
1032
See Diagram of Subdivision opposite page
2363.6
2257.4
CALIFORNIA
Laurel Hill Cemetery
oil Sta.
3501
JUN 1 1926
1248.
PRESIDIO AVENUE
3201
W
N
S
E

OFFICIAL COPY
SAN FRANCISCO DEPARTMENT OF BUILDING INSPECTION

PAGES 1033

TO

PAGES 1036

ARE JUMP

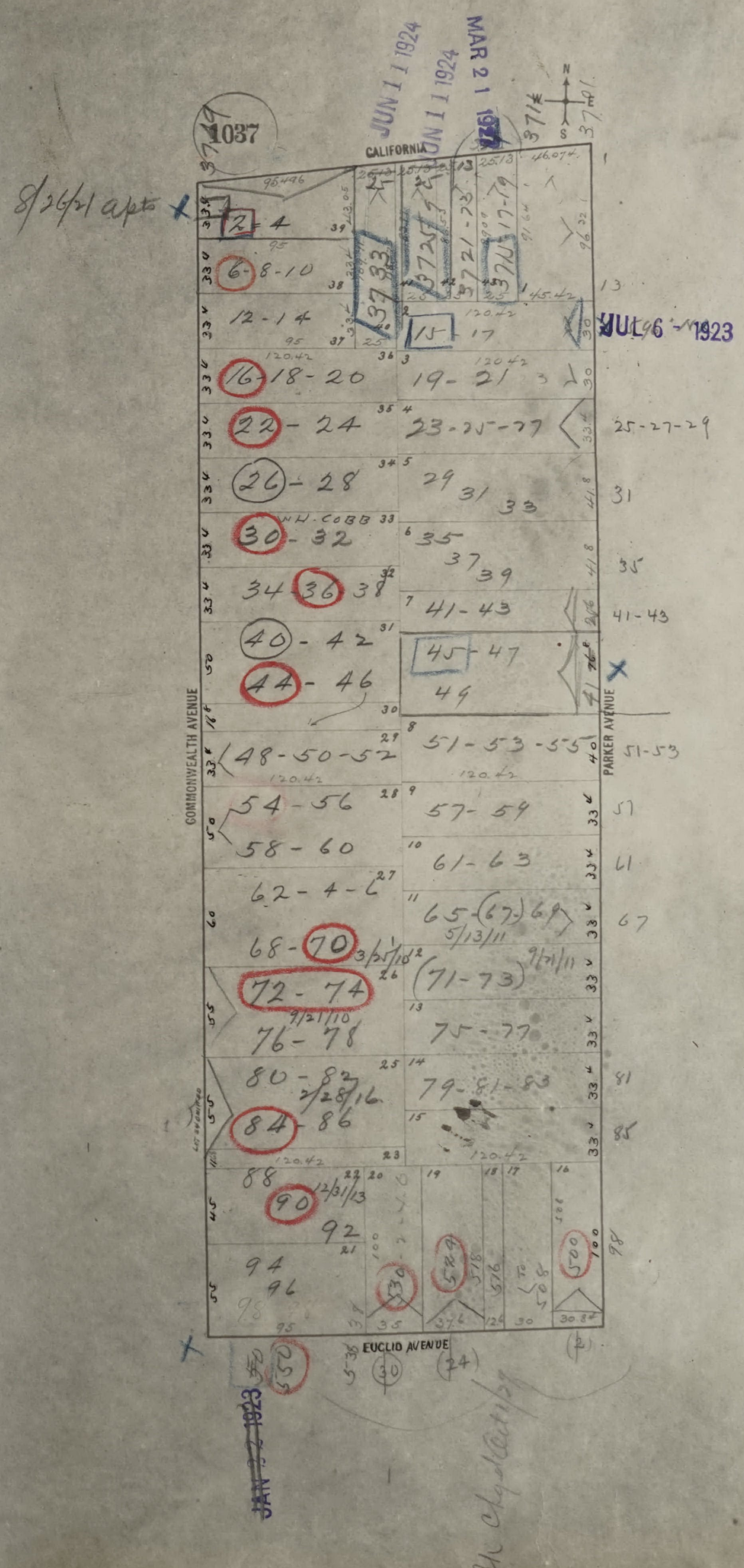
1037
CALIFORNIA
COMMONWEALTH AVENUE
PARKER AVENUE
EUCLID AVENUE
8/26/21 apts
JUN 11 1924
JUN 11 1924
MAR 21
JUL 6 1923
2-4
6-8-10
12-14
16-18-20
22-24
26-28
30-32
34-36-38
40-42
44-46
48-50-52
54-56
58-60
62-4-6
68-70
72-74
76-78
80-82
84-86
88
90
92
94
96
15-17
19-21
23-25-27
29 31 33
35 37 39
41-43
45-47
49
51-53-55
57-59
61-63
65-(67)-69
(71-73)
75-77
79-81-83
25-27-29
31
35
41-43
51-53
57
61
67
81
85

SAN FRANCISCO
DBI
DEPARTMENT OF
BUILDING INSPECTION
OFFICIAL COPY

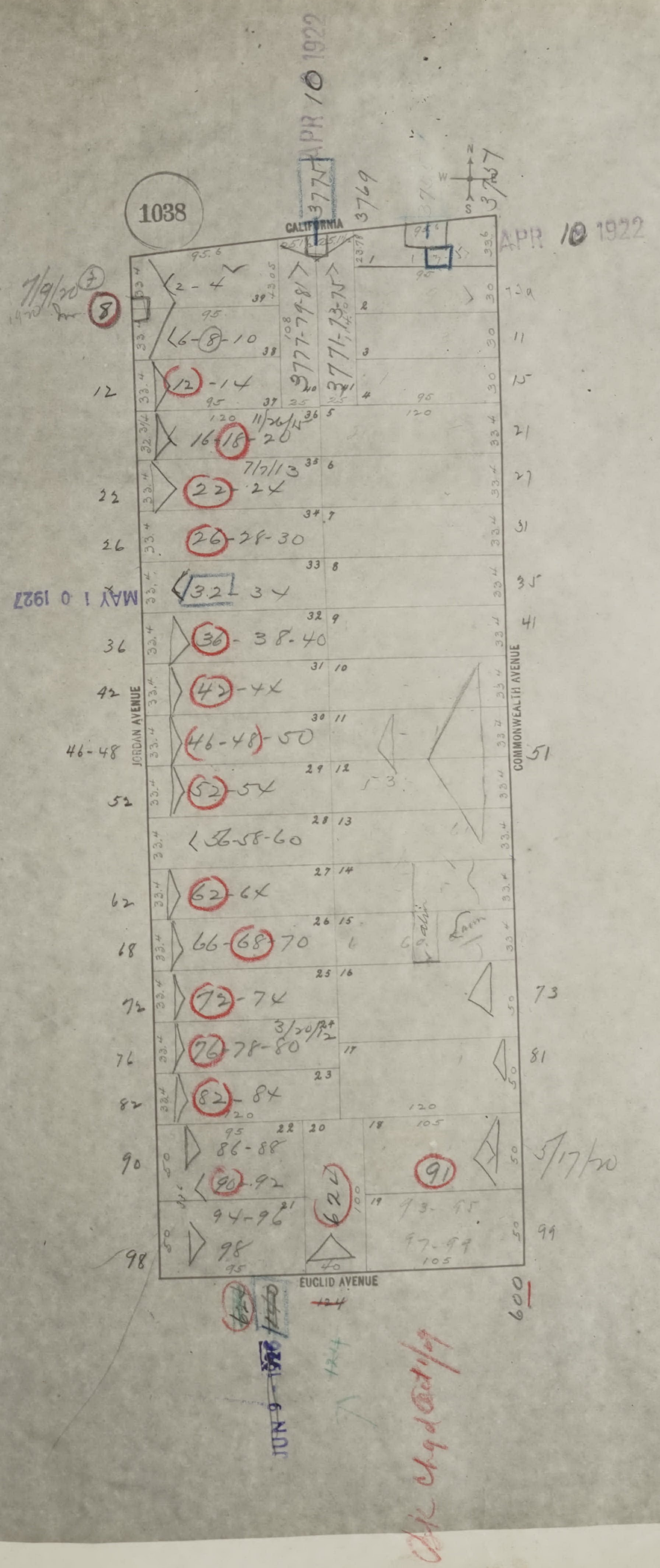
1038
CALIFORNIA
JORDAN AVENUE
COMMONWEALTH AVENUE
EUCLID AVENUE
N
W
S
3774
3769
3757
APR 10 1922
APR 10 1922
MAY 1 0 1927
JUN 9 - 1926
7/9/20
8
2-4
6-8-10
12-14
16-18-20
11/26/15
7/7/13
22-24
26-28-30
32 34
36-38-40
42-44
46-48-50
52-54
56-58-60
62-64
66-68-70
72-74
76-78-80
3/20/12
82-84
86-88
90-92
94-96
98
624
91
93-95
97-99
3777-79-81
3771-73-75
12
22
26
36
42
46-48
52
62
68
72
76
82
90
98
7-9
11
15
21
27
31
35
41
51
73
81
5/17/20
99
600
124
Garage
Lawn
Chgd Oct 1/09

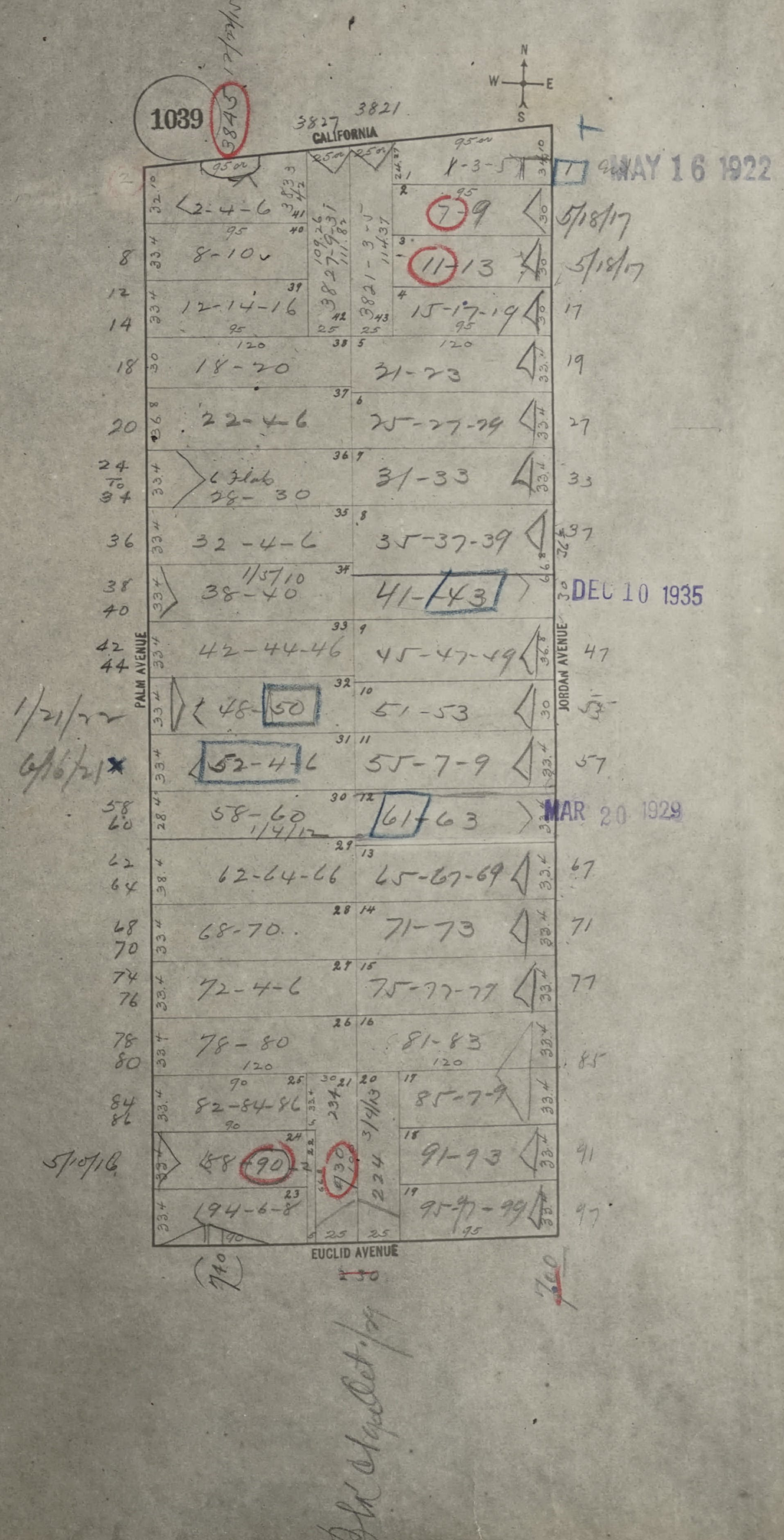
1039
3845
3827
3821
CALIFORNIA
N
W
E
S
MAY 16 1922
DEC 10 1935
MAR 20 1929
PALM AVENUE
JORDAN AVENUE
EUCLID AVENUE
2-4-6
8-10
12-14-16
18-20
22-4-6
26-28-30
32-4-6
38-40
42-44-46
48-50
52-4-6
58-60
62-64-66
68-70
72-4-6
78-80
82-84-86
88-90
94-6-8
1-3-5
7-9
11-13
15-17-19
21-23
25-27-29
31-33
35-37-39
41-43
45-47-49
51-53
55-7-9
61-63
65-67-69
71-73
75-77-79
81-83
85-7-9
91-93
95-97-99
5/18/17
5/18/17
1/21/22
6/6/21
5/10/16
1/15/10
1/4/12
Blk Adjusted

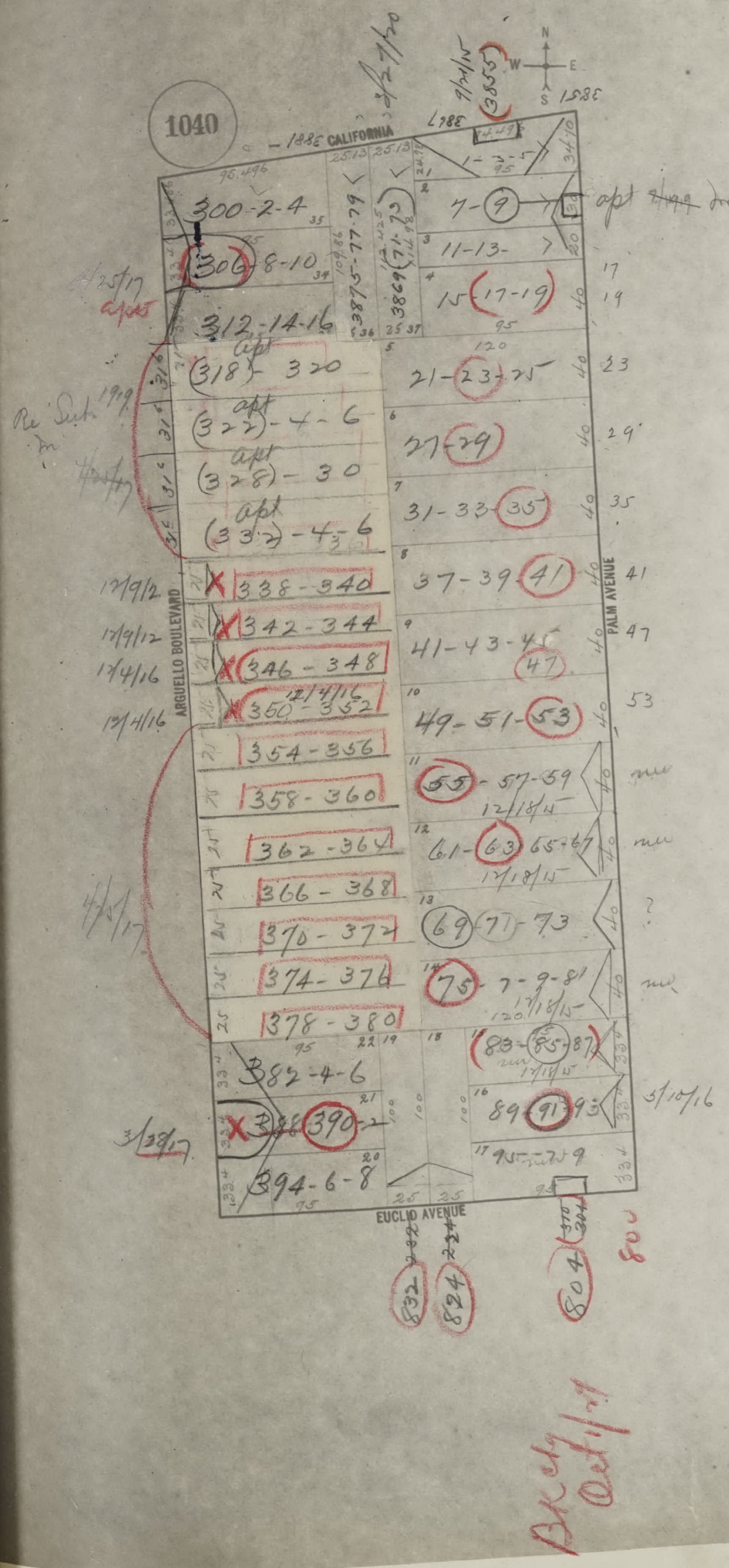
1040
CALIFORNIA
ARGUELLO BOULEVARD
PALM AVENUE
EUCLID AVENUE
300-2-4
306-8-10
312-14-16
318-320
322-4-6
328-30
332-4-6
338-340
342-344
346-348
350-352
354-356
358-360
362-364
366-368
370-372
374-376
378-380
382-4-6
390
394-6-8
7-9
11-13
15-17-19
21-23-25
27-29
31-33-35
37-39-41
41-43-45
47
49-51-53
55-57-59
61-63-65-67
69-71-73
75-7-9-81
83-85-87
89-91-93
95-97-99
apt
apt dem 8/25/19
832
824
804
800
Bk chg Oct/17

PAGES 1041

TO

PAGES 1045

ARE JUMP

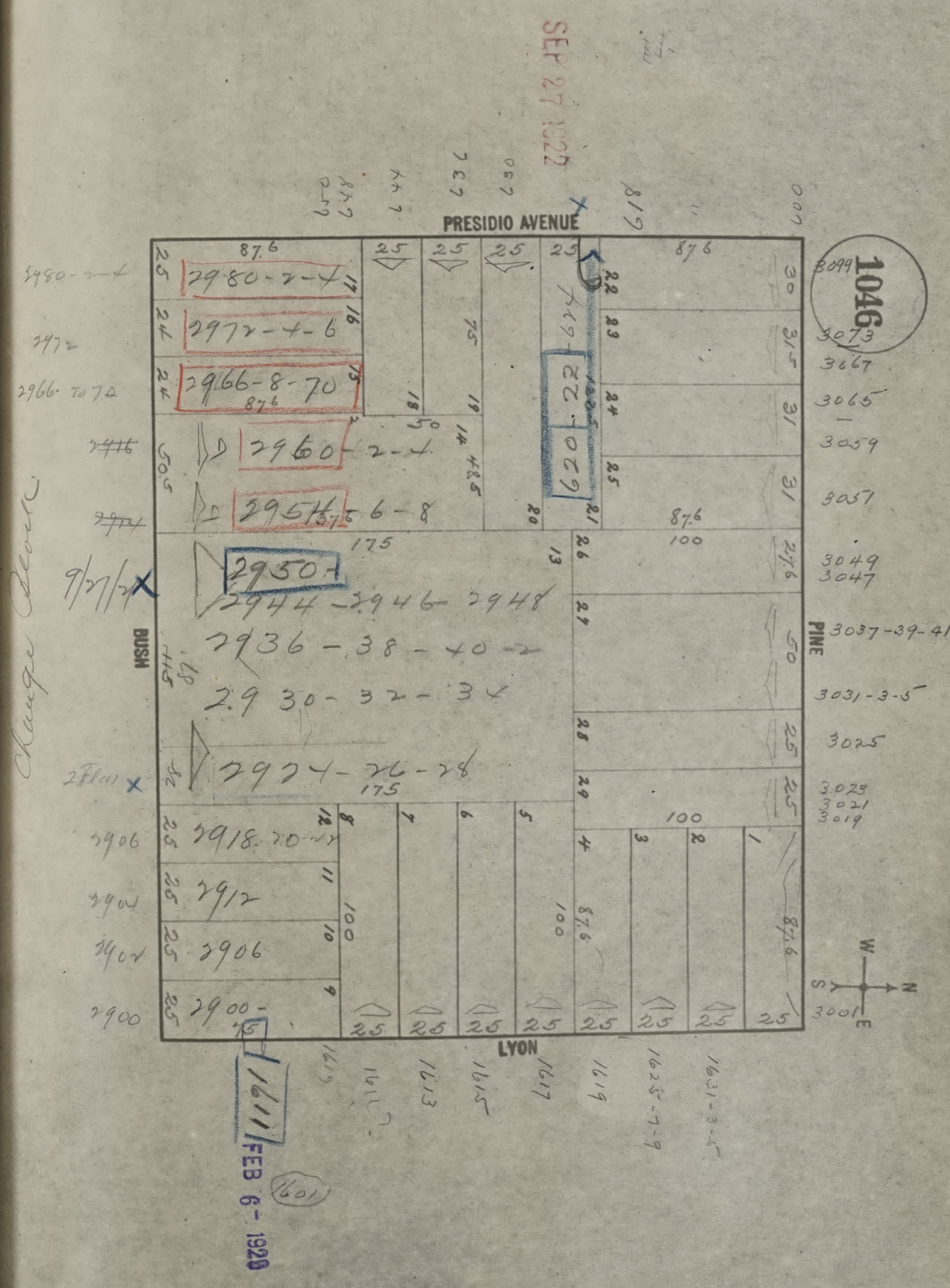
SEP 27 1922
PRESIDIO AVENUE
BUSH
PINE
LYON
1046
2980-2-4
2972-4-6
2966-8-70
2960-2-4
2954-6-8
2950
2944-2946-2948
2936-38-40-2
2930-32-34
2924-26-28
2918-20-22
2912
2906
2900
1611
9/27/22
Change Block
3099
3073
3067
3065
3059
3057
3049
3047
3037-39-41
3031-3-5
3025
3023
3021
3019
3001
1613
1615
1617
1619
1625-7-9
1631-3-5
1601
FEB 6 1928
W
S
N
E

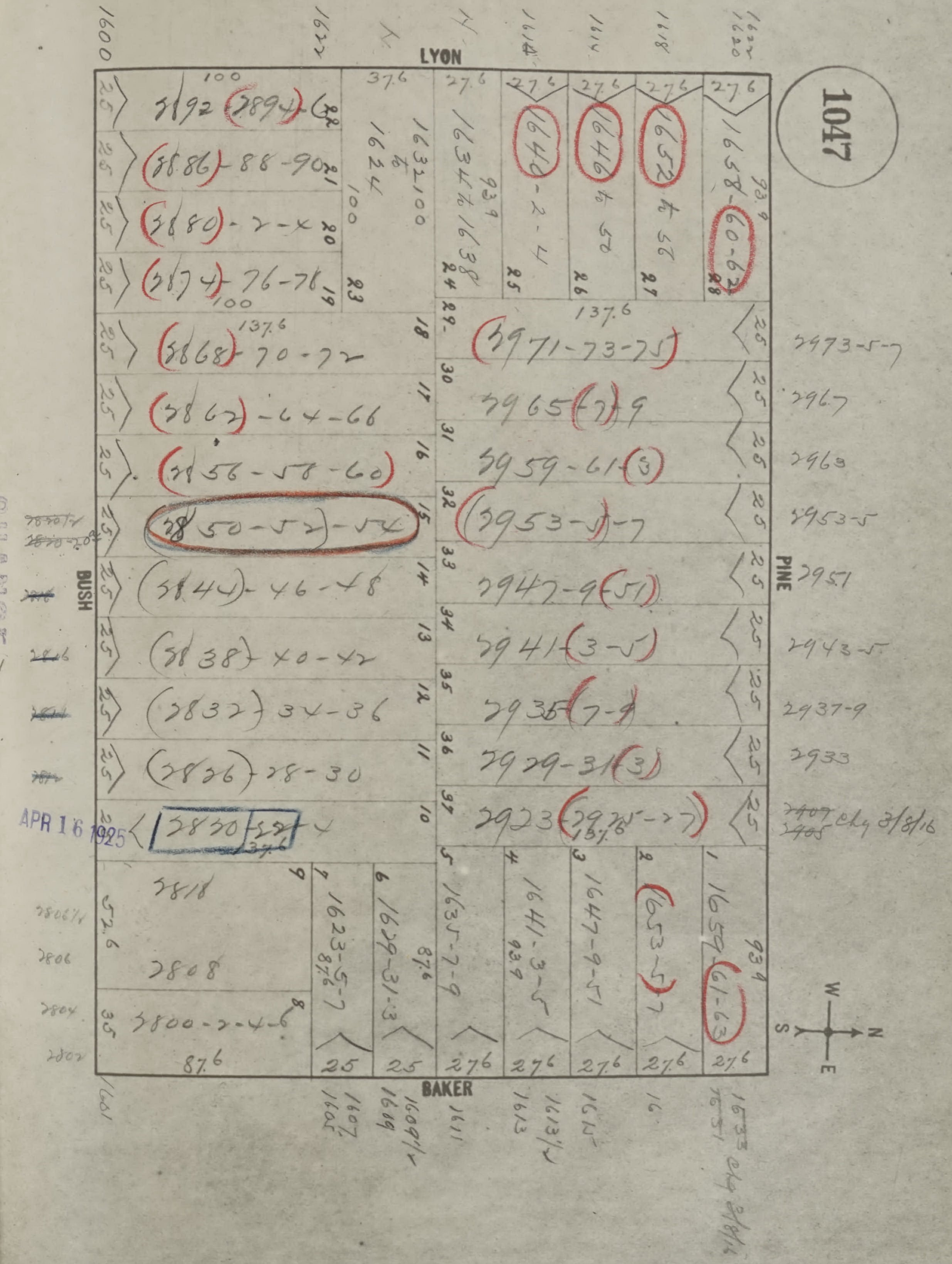
1047
LYON
PINE
BAKER
BUSH
APR 16 1925
3892-3894
3886-88-90
3880-2-4
3874-76-78
3868-70-72
3862-64-66
3856-58-60
3850-52-54
3844-46-48
3838-40-42
3832-34-36
3826-28-30
3820-22-4
3818
3808
3800-2-4-6
2971-73-75
2965-7-9
2959-61-3
2953-5-7
2947-9-51
2941-3-5
2935-7-9
2929-31-3
2923-2925-27
1624
1632-100
1634 to 1638
1640-2-4
1646 to 50
1652 to 56
1658-60-62
1623-5-7
1629-31-3
1635-7-9
1641-3-5
1647-9-51
1653-5-7
1659-61-63
2973-5-7
2967
2963
2953-5
2951
2943-5
2937-9
2933
chg 3/8/16
137.6
87.6
93.9
27.6
25
CHANGE
W
N
S
E

FEB 25 1922

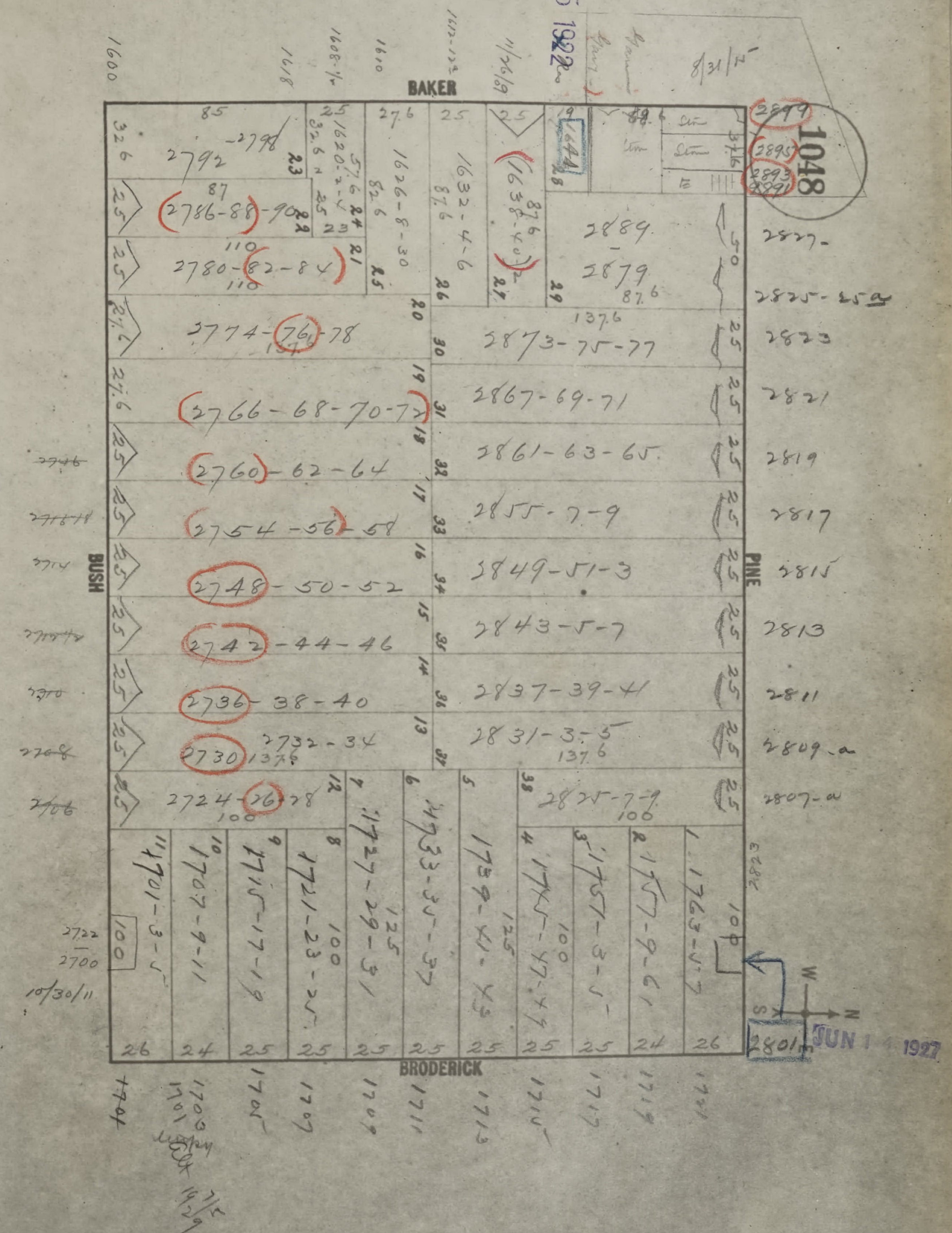
1048
BAKER
PINE
BRODERICK
BUSH
W
S
N
1600
1618
1608-½
1610
1612-12½
11/26/09
8/31/15
2799
2895
2893
2891
2827
2825-25a
2823
2821
2819
2817
2815
2813
2811
2809-a
2807-a
2801
2792
2798
2786-88-90
2780-82-84
2774-76-78
2766-68-70-72
2760-62-64
2754-56-58
2748-50-52
2742-44-46
2736-38-40
2730
2732-34
2724-26-28
1620-2-4
1626-8-30
1632-4-6
1638-40
1644
2889
2879
2873-75-77
2867-69-71
2861-63-65
2855-7-9
2849-51-3
2843-5-7
2837-39-41
2831-3-5
2825-7-9
1701-3-5
1707-9-11
1715-17-19
1721-23-25
1727-29-31
1733-35-37
1739-41-43
1745-47-49
1751-3-5
1757-9-61
1763-5-7
2722
2700
10/30/11
1704
1703
1701
1705
1707
1709
1711
1713
1715
1717
1719
1721
2823
85
87
110
137.6
87.6
100
125
32.6
27.6
25
26
24

JUN 1 1927

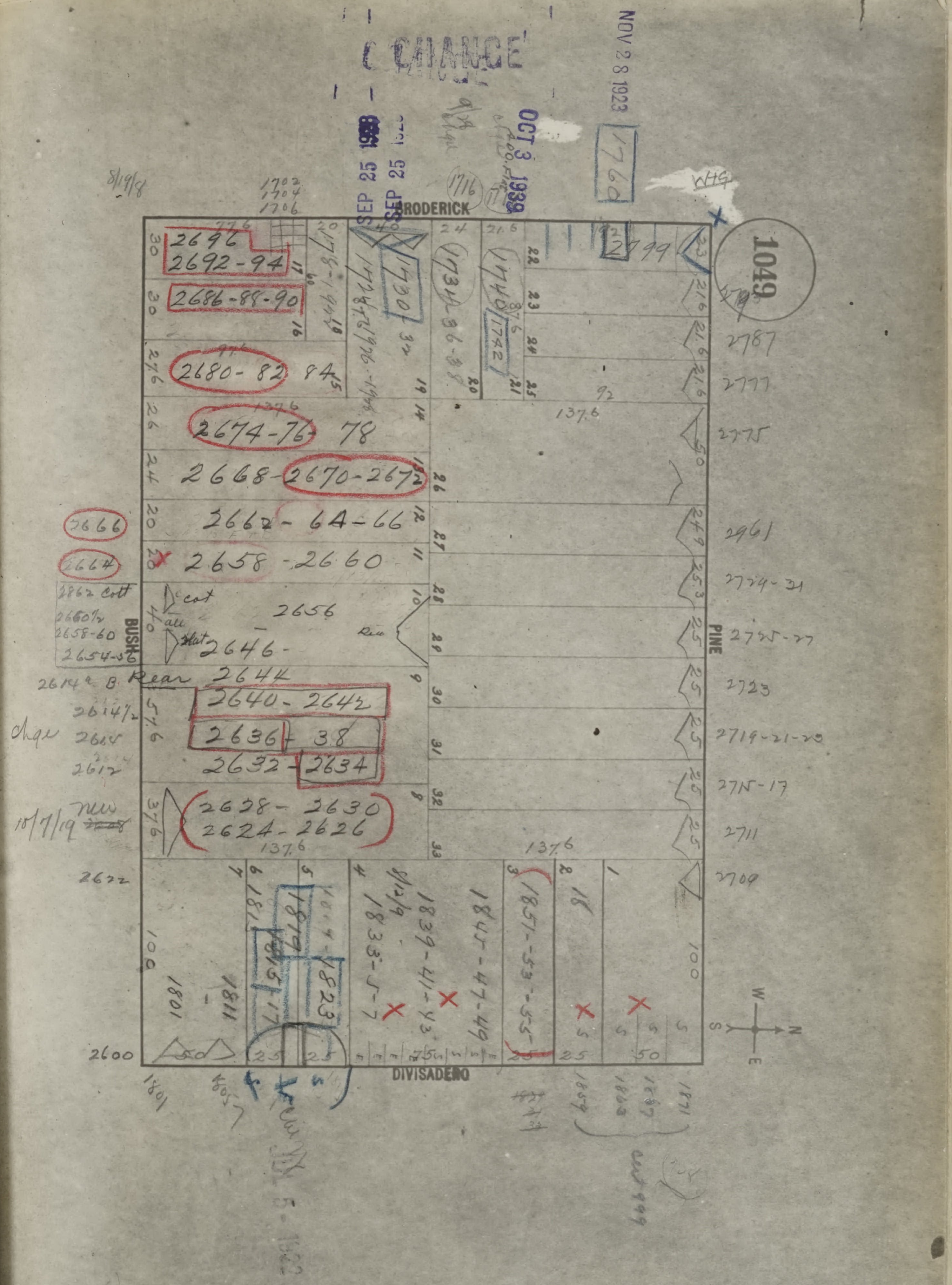
CHANGE
NOV 28 1923
SEP 25 1933
SEP 25 1933
OCT 3 1939
1049
BRODERICK
BUSH
PINE
DIVISADERO
W
N
E
S
2696
2692-94
2686-88-90
2680-82-84
2674-76-78
2668-2670-2672
2662-64-66
2658-2660
2656
2646
Rear 2644
2640-2642
2636-38
2632-2634
2628-2630
2624-2626
2666
2664
2662 Cott
2660½
2658-60
2654-56
2614½ B
2614½
2616
2612
2622
2600
1702
1704
1706
1730
1734-36-38
1740
1742
1716
1760
1799
2787
2777
2775
2961
2729-31
2725-27
2723
2719-21-23
2715-17
2711
2709
1801
1811
1815-17
1819
1823
1833-35-37
1839-41-43
1845-47-49
1851-53-55
1857
1863
1867
1871
137.6
100
8/19/18
10/7/19
new
WHG

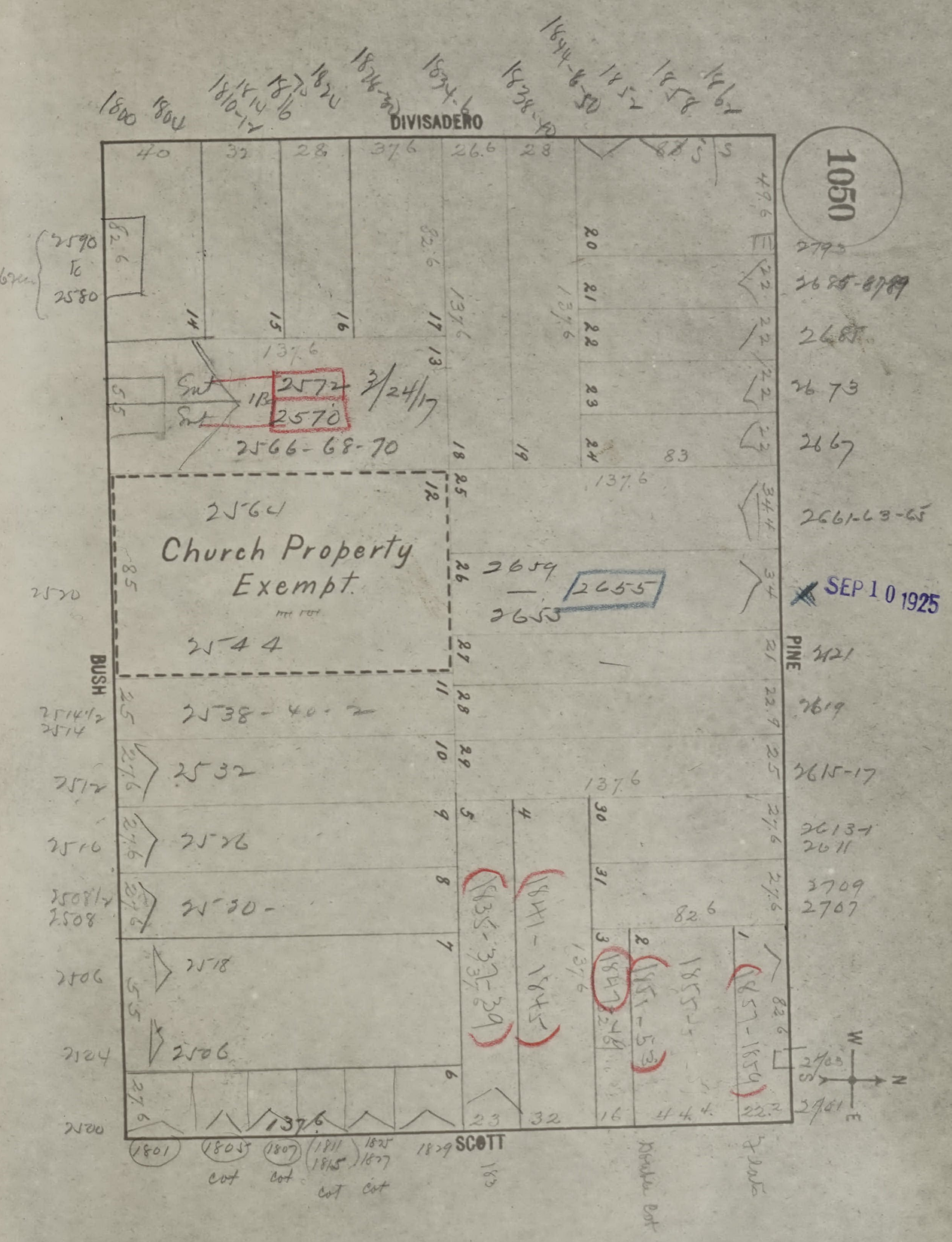
1050
DIVISADERO
PINE
SCOTT
BUSH
Church Property
Exempt
2564
2544
2572
2570
2566-68-70
3/24/17
2538-40-2
2532
2526
2520
2518
2506
2659
2655
2653
2590
to
2580
2514½
2514
2512
2510
2508½
2508
2506
2504
2500
1800
1804
1810-12
1816
1820
1824-32
1834-6
1838-40
1844-8-50
1852
1858
1862
2793
2685-2789
2681
2673
2667
2661-63-65
2621
2619
2615-17
2613
2611
2709
2707
2703
2701
1801
1805
1807
1811
1815
1825
1827
1829
1835-37-39
1841-1845
1847
1851-53
1855
1857-1859
cot
SEP 10 1925
137.6
82.6
W
N
E

SAN FRANCISCO DEPARTMENT OF BUILDING INSPECTION
OFFICIAL COPY

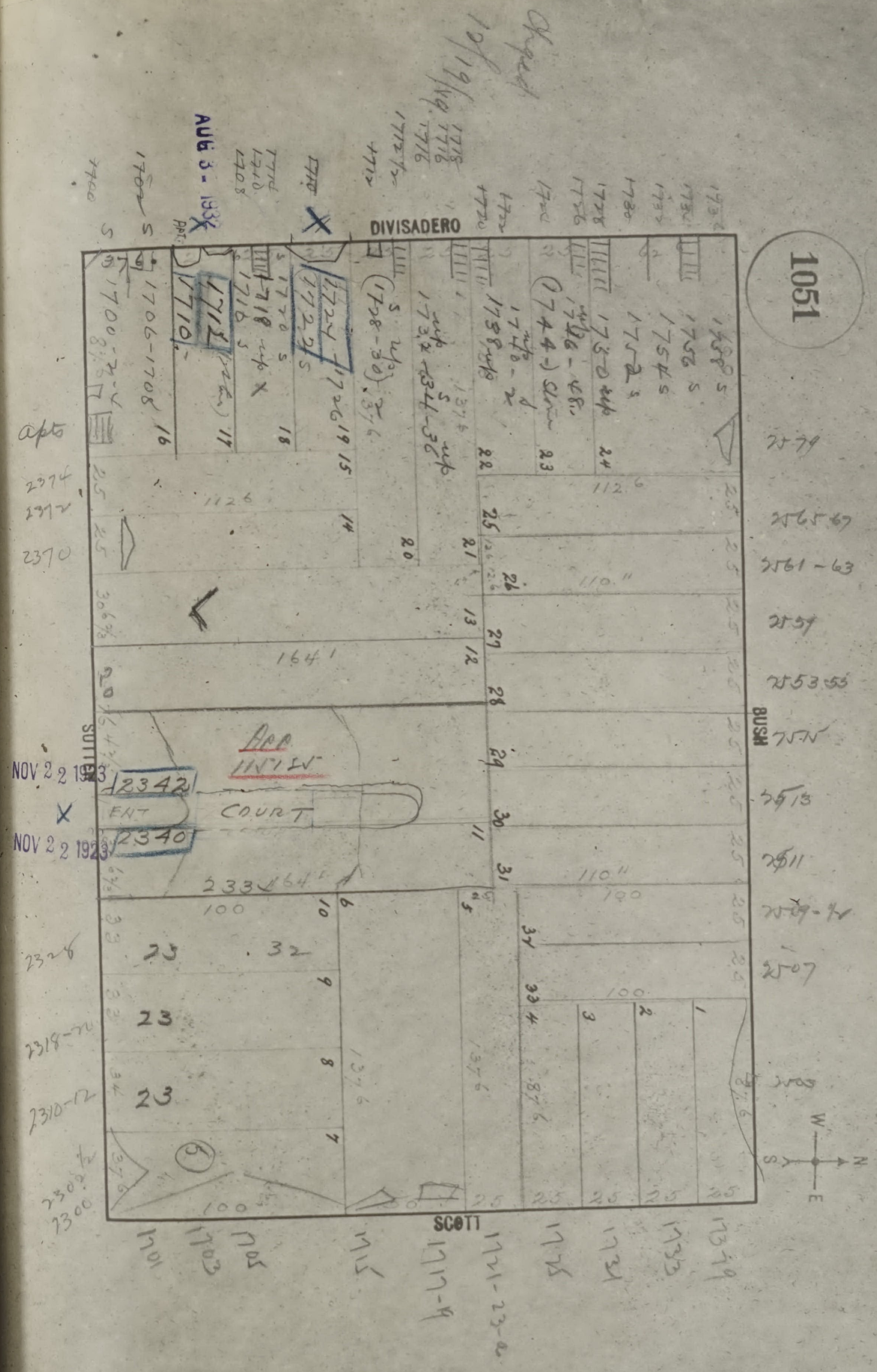
1051
DIVISADERO
BUSH
SCOTT
SUTTER
COURT
ENT
2342
2340
NOV 22 1923
NOV 22 1923
AUG 3 - 193
apts
164'
110'
100
W
N
S
E

SAN FRANCISCO DEPARTMENT OF BUILDING INSPECTION
OFFICIAL COPY

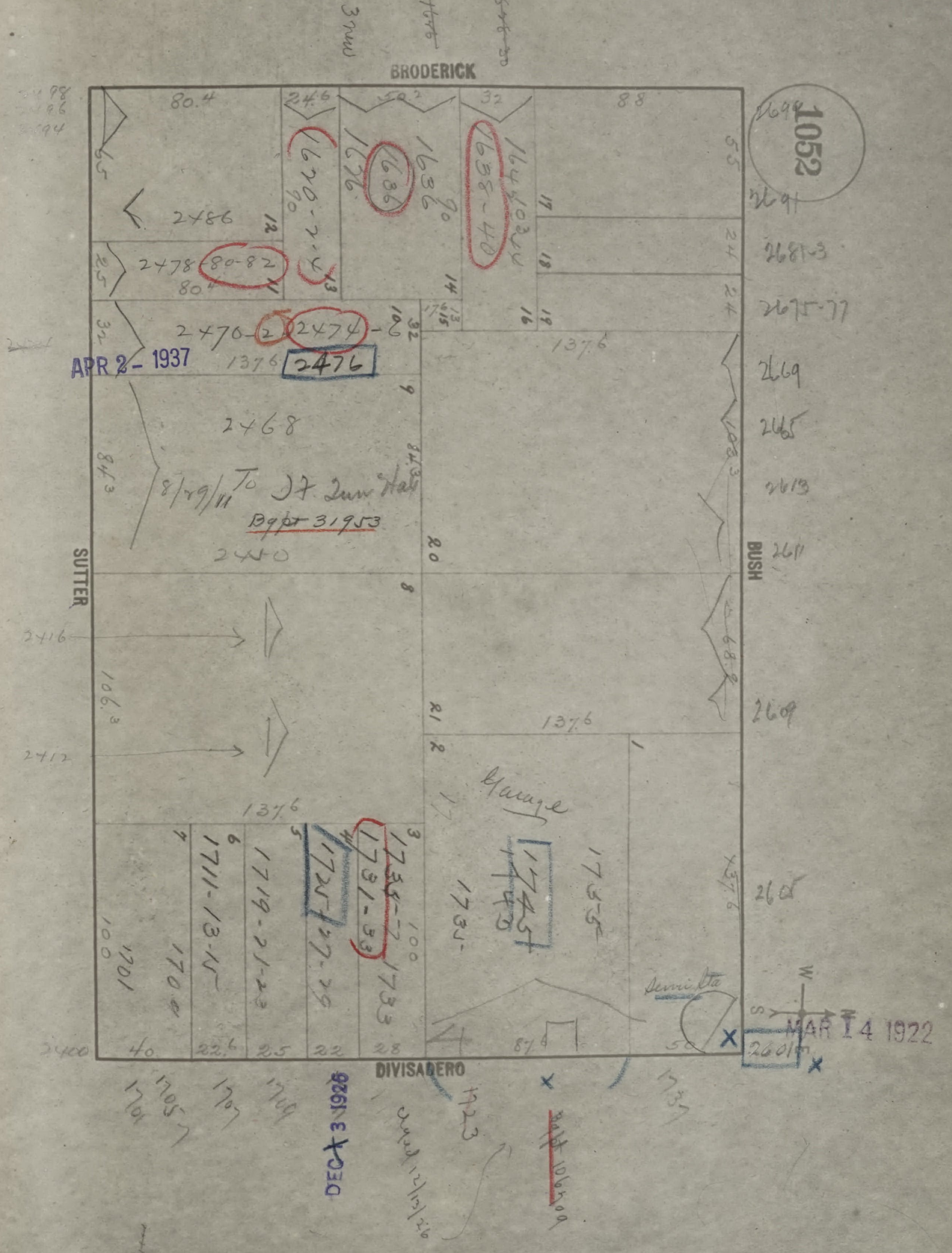
BRODERICK
SUTTER
BUSH
DIVISADERO
1052
APR 2 - 1937
MAR 14 1922
DEC 3 1928
80.4
24.6
50.2
32
88
55
24
24
137.6
2486
2478-80-82
2470-2
2474-2
2476
2468
8/29/11 To 37 2un Hall
Bgpt 31953
2440
2416
2412
1620-2-4
1626
1636
1630
1638-40
1640-2-4
2698
2691
2681-3
2675-77
2669
2665
2613
2611
2609
2605
2601
Garage
1745
1749
1735
1755
1701
1705
1711-13-15
1719-21-23
1725
1727-29
1735-37
1731-33
1733
1707
1709
1723
1737
1706
1644
Semi Sta
106.3
84.3
68.9
100
40
22.6
25
22
28
87.6
50
2400
12
13
14
16
17
18
19
9
20
8
21
2
1
3
4
5
6
7
W
S

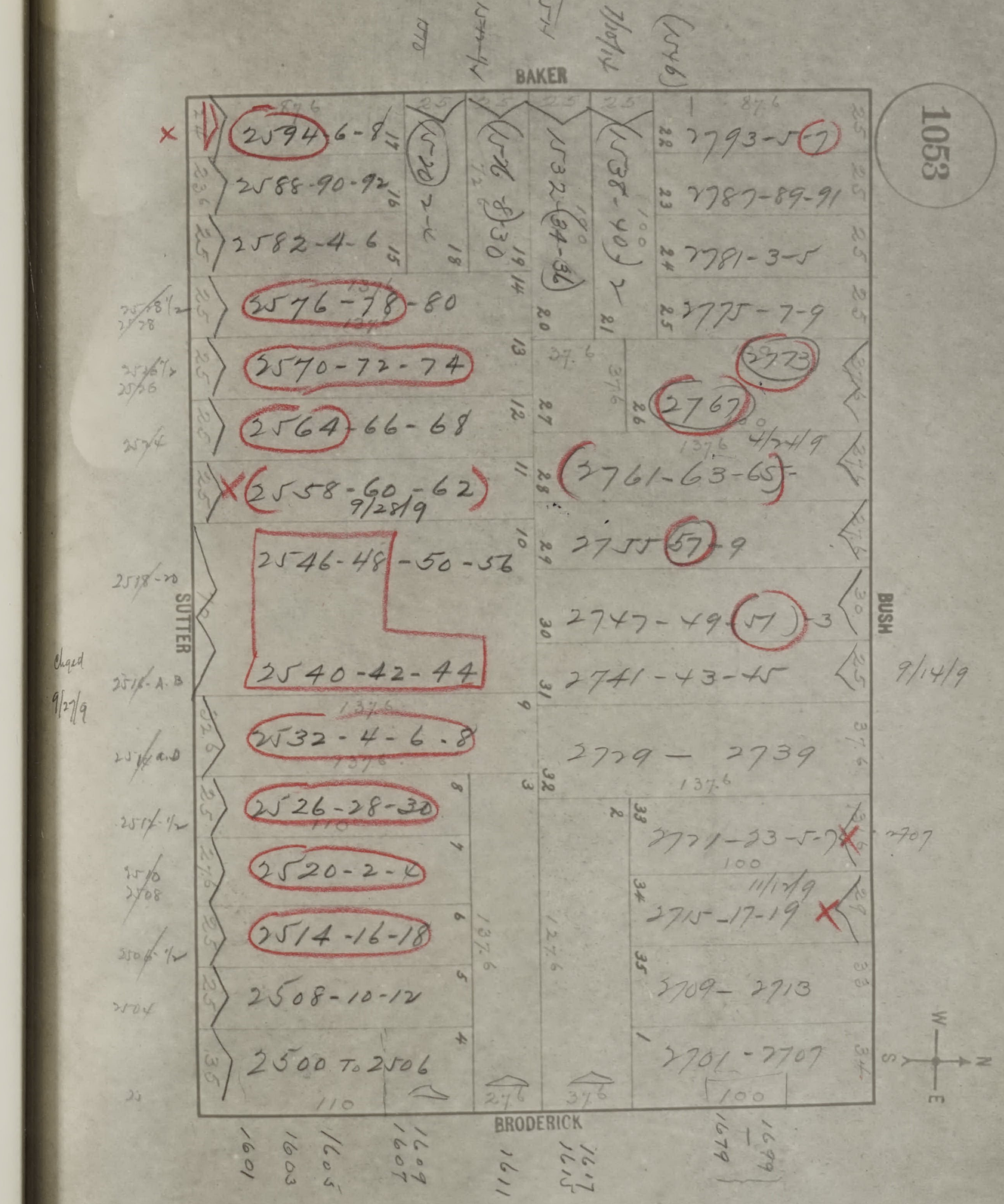
BAKER
SUTTER
BUSH
BRODERICK
W
S
N
E
2594-6-8
2588-90-92
2582-4-6
2576-78-80
2570-72-74
2564-66-68
2558-60-62
9/28/9
2546-48-50-56
2540-42-44
2532-4-6-8
2526-28-30
2520-2-4
2514-16-18
2508-10-12
2500 TO 2506
1526 2-4
1526 8 30
1532 34-36
1538-40 2
2793-5-7
2787-89-91
2781-3-5
2775-7-9
2773
2767
4/24/9
2761-63-65
2755-57-9
2747-49-51-3
2741-43-45
9/14/9
2729 — 2739
2721-23-5-7
2707
11/12/9
2715-17-19
2709-2713
2701-2707
Chqed
9/27/9
1601
1603
1605
1607
1609
1611
1615
1617
1679
1699

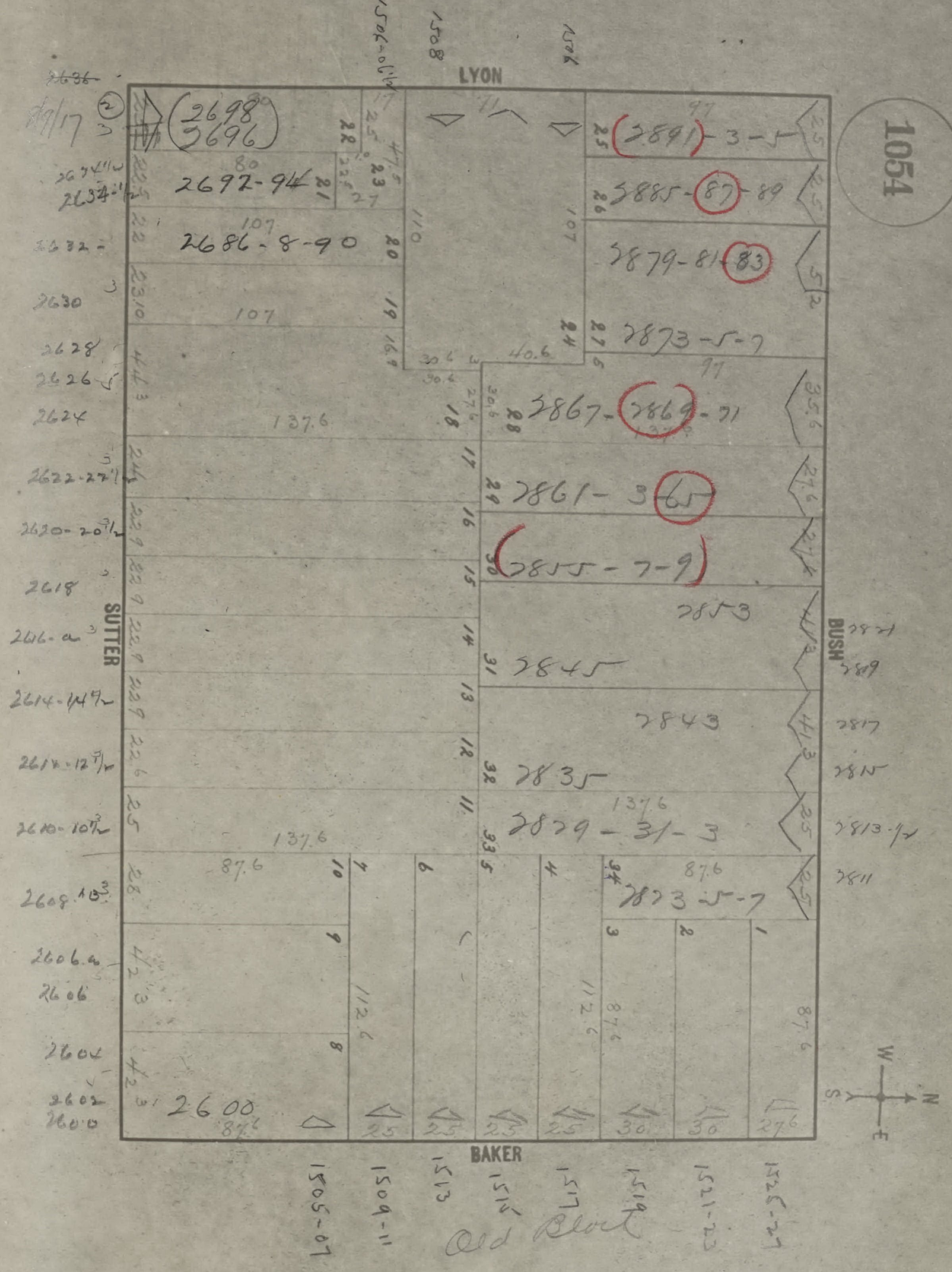
1054
LYON
BAKER
SUTTER
BUSH
2698
2696
2692-94
2686-8-90
2891-3-5
2885-87-89
2879-81-83
2873-5-7
2867-2869-71
2861-3-65
2855-7-9
2853
2845
2843
2835
2829-31-3
2823-5-7
2600
2636
2634½
2632
2630
2628
2626
2624
2622-22½
2620-20½
2618
2616-a
2614-14½
2612-12½
2610-10½
2608-08
2606-a
2606
2604
2602
2600
1506-06½
1508
1510
1505-07
1509-11
1513
1515
1517
1519
1521-23
1525-27
2821
2819
2817
2815
2813-½
2811
137.6
107
87.6
112.6
Old Blut
W
N
S
E

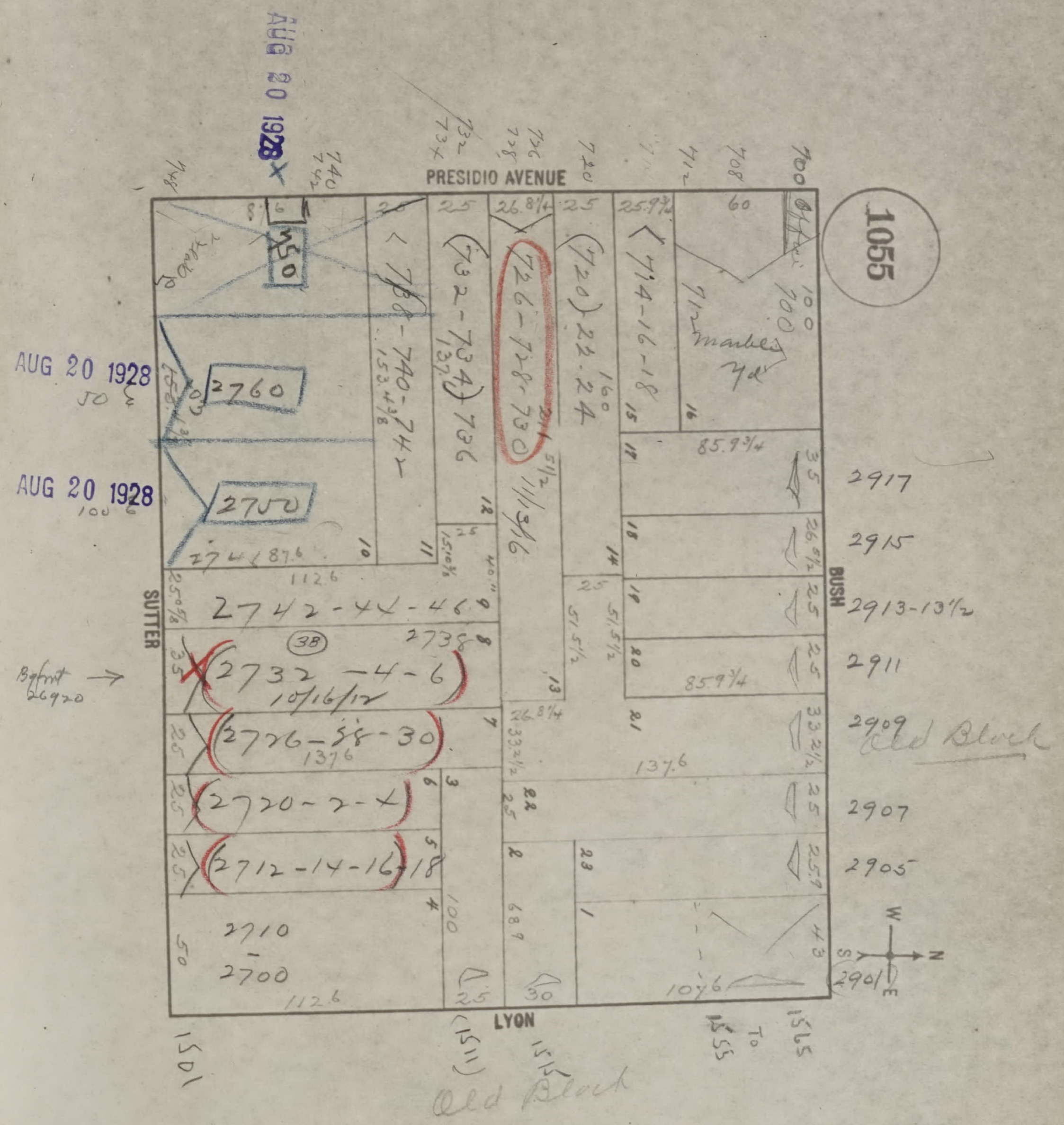
AUG 20 1928
AUG 20 1928
50
AUG 20 1928
100
PRESIDIO AVENUE
1055
748
740
742
732
734
726
728
720
712
708
700
750
2760
2750
2744
< 738-740-742
(732-734) 736
(726-728-730)
(720) 22-24
(714-16-18)
712
Marble Yd
60
100
160
85.9¾
2917
2915
2913-13½
2911
2909
2907
2905
2901
BUSH
SUTTER
2742-44-46
38
2738
(2732-4-6)
10/16/12
(2726-28-30)
(2720-2-4)
(2712-14-16)-18
2710
2700
112.6
137.6
107.6
Bgfort 26920
LYON
1501
(1511)
1515
1555
To
1565
W
S
N
E
Old Block
Old Block

PAGES 1056

TO

PAGES 1060

ARE JUMP

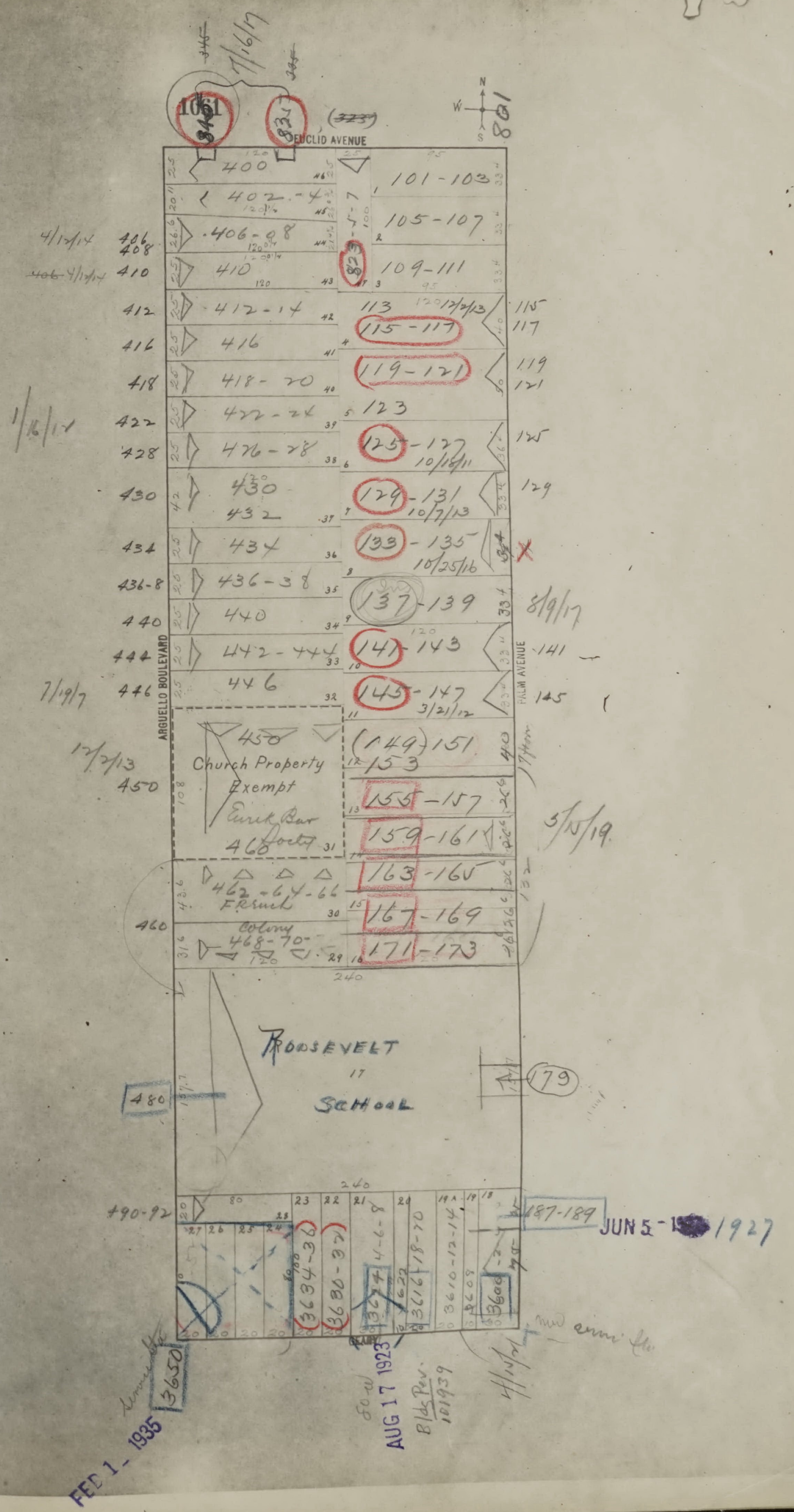
1061
7/16/17
821
(323)
EUCLID AVENUE
N
W
S
861
400
402-4
406-08
410
412-14
416
418-20
422-24
426-28
430
432
434
436-38
440
442-444
446
450
Church Property
Exempt
460
462-64-66
French
Colony
468-70
101-103
105-107
109-111
113
115-117
119-121
123
125-127
10/16/11
129-131
10/7/13
133-135
10/25/16
137-139
141-143
145-147
3/21/12
149-151
153
155-157
159-161
163-165
167-169
171-173
ARGUELLO BOULEVARD
PALM AVENUE
4/13/14
1/16/14
7/19/17
12/2/13
8/9/17
5/15/19
ROOSEVELT
SCHOOL
480
179
240
490-92
187-189
JUN 5 1927
3634-36
3630-32
3624
3618-20
3610-12-14
3608
3650
FEB 1 1935
AUG 17 1923
Bldg Per.
101939

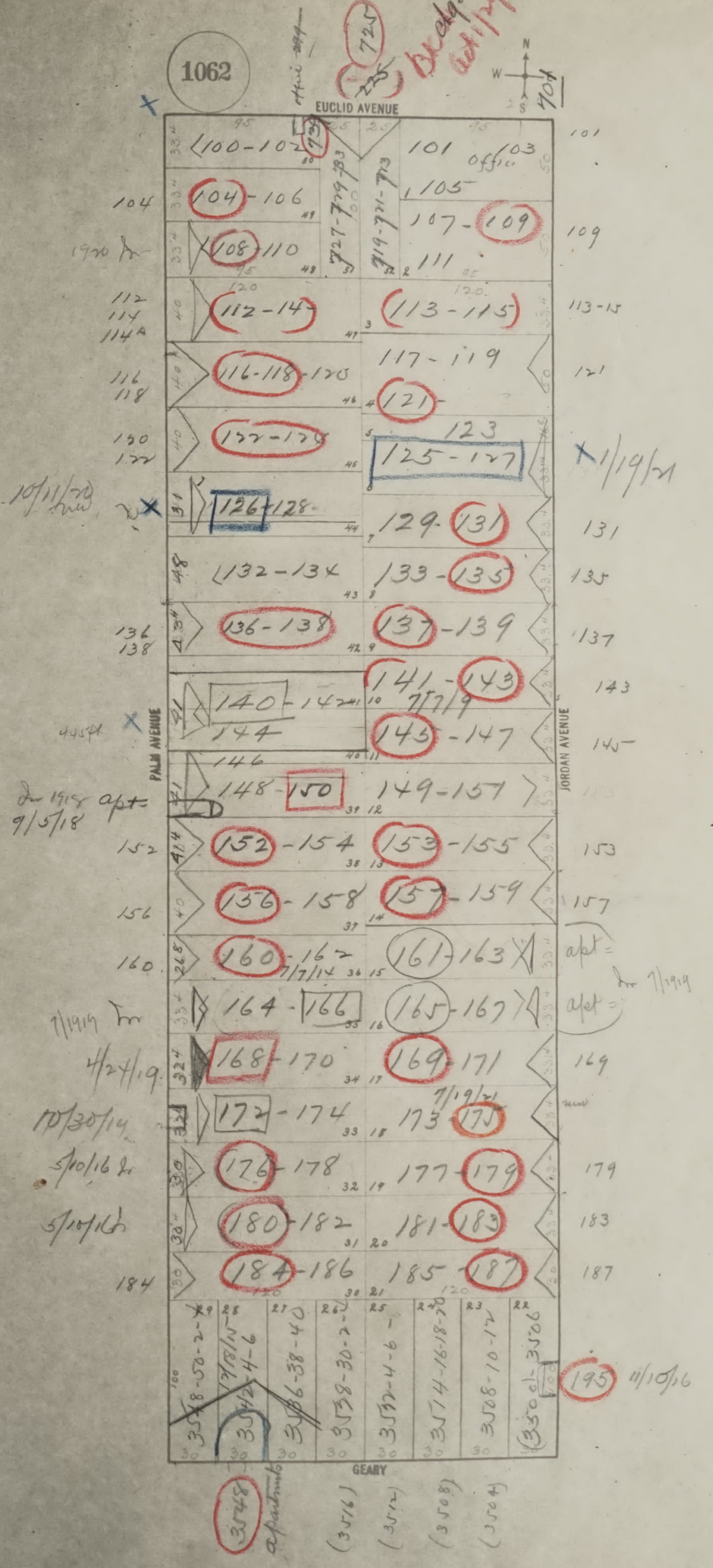
1062
EUCLID AVENUE
PALM AVENUE
JORDAN AVENUE
GEARY
N
W
S
725
Blocked out 1/29
704
100-102
101
103 office
105
104-106
107-109
108-110
111
727-729-733
719-721-723
112-114
113-115
116-118-120
117-119
121
122-124
123
125-127
126-128
129-131
132-134
133-135
136-138
137-139
140-142
144
141-143
7/7/19
145-147
146
148-150
149-151
152-154
153-155
156-158
157-159
160-162
7/7/14
161-163
164-166
165-167
168-170
169-171
172-174
173-175
7/19/21
176-178
177-179
180-182
181-183
184-186
185-187
3548-50-2-4
7/8/15
3542-4-6
3536-38-40
3538-30-2-4
3532-4-6
3514-16-18-20
3508-10-12
3500-02-3506
3548
apartments
(3516)
(3512)
(3508)
(3504)
195
11/10/16
104
1920 Dr
112
114
114A
116
118
120
122
10/11/20
445ft
Dr 1918 apt
9/5/18
152
156
160
7/1919 Dr
4/24/19
10/30/14
5/10/16 Dr
5/10/16
184
101
109
113-15
121
1/19/21
131
135
137
143
145
153
157
apt
Dr 7/1919
apt
169
179
183
187

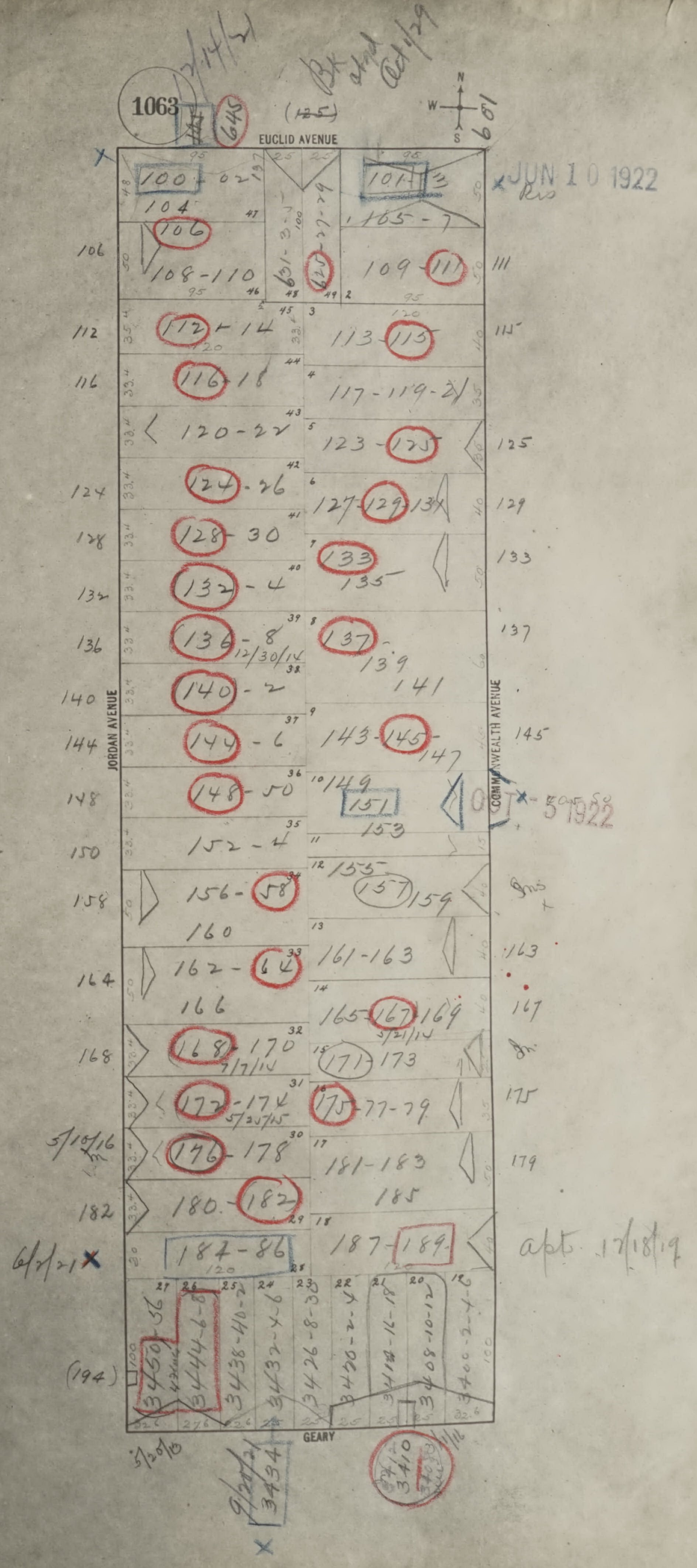
1063
645
3/14/21
(125)
Bk stpd Oct 1/29
N
W
S
601
EUCLID AVENUE
JORDAN AVENUE
COMMONWEALTH AVENUE
GEARY
100-02
104
106
108-110
631-3-5
625-27-29
101-13
105-7
109-111
106
111
112-14
116-18
120-22
124-26
128-30
132-4
136-8
140-2
144-6
148-50
152-4
156-58
160
162-64
166
168-170
172-174
176-178
180-182
184-86
113-115
117-119-21
123-125
127-129-131
133
135
137
139
141
143-145-147
149
151
153
155
157
159
161-163
165-167-169
171-173
175-77-79
181-183
185
187-189
112
116
124
128
132
136
140
144
148
150
158
164
168
182
115
125
129
133
137
145
163
167
175
179
5/10/16
6/2/21
apt. 12/18/19
(194)
3450-52
3444-6-8
3438-40-2
3432-4-6
3426-8-30
3420-2-4
3414-16-18
3408-10-12
3400-2-4-6
5/20/13
9/20/21
3434
3410
12/30/14
9/7/14
3/21/14
5/20/15

JUN 10 1922

OCT 5 1922

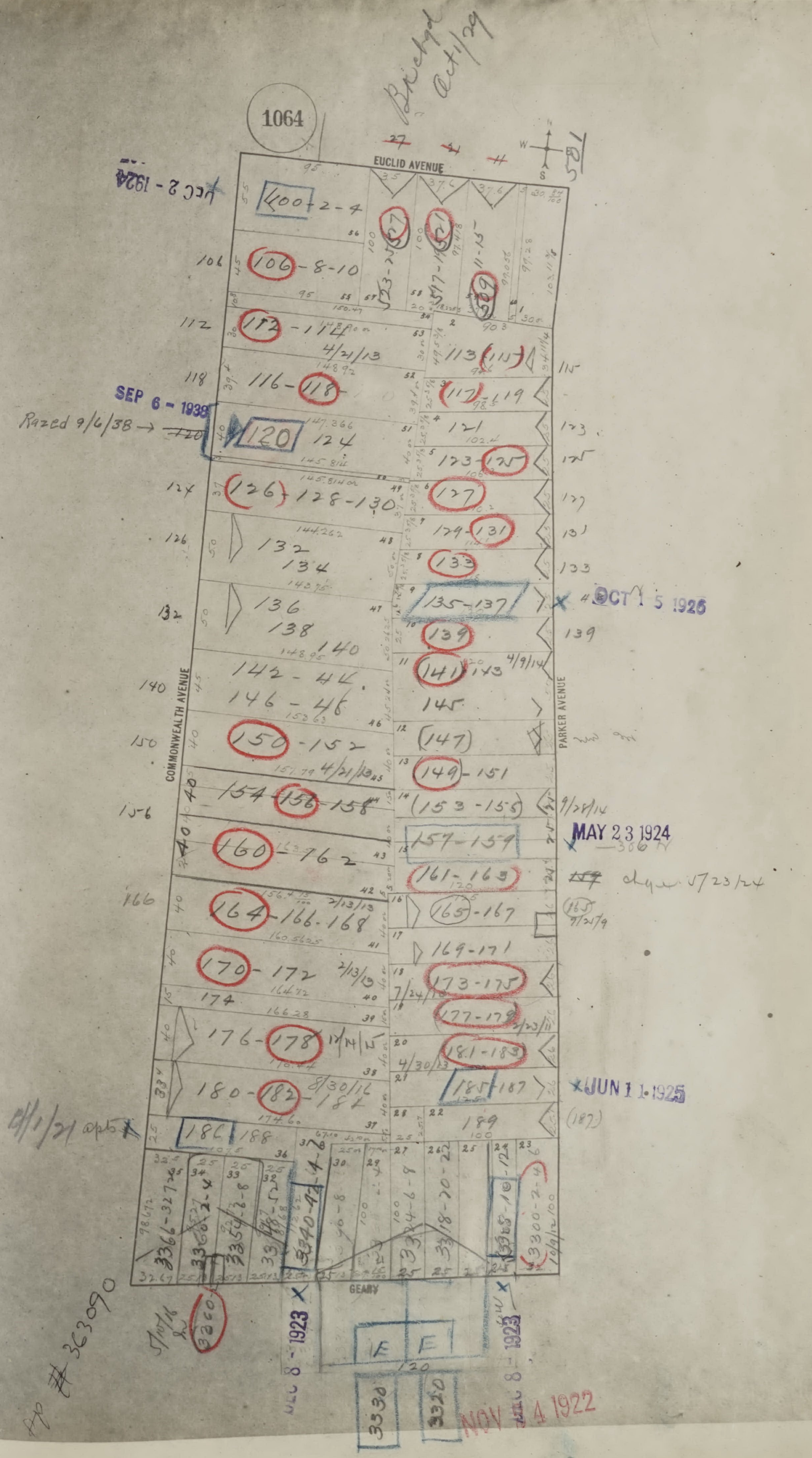
1064
Brickyd
Oct 1/29
~~27~~
~~4~~
~~4~~
581
N
W
S
EUCLID AVENUE
COMMONWEALTH AVENUE
PARKER AVENUE
GEARY
DEC 2 - 1924
400-2-4
106
106-8-10
112
112-114
4/21/13
113 (115)
115
118
116-118
117-119
SEP 6 - 1938
Razed 9/6/38 → ~~120~~
120
124
121
123
123-125
125
124
126-128-130
127
129-131
131
126
132
134
133
135-137
OCT 15 1925
132
136
138
140
139
139
140
142-44
146-46
141 143
4/9/14
145
150
150-152
147
4/21/13
149-151
156
154-156-158
153-155
9/28/14
160-162
157-159
MAY 23 1924
~~159~~ chg. 5/23/24
161-163
166
164-166-168
2/13/13
165-167
165
9/21/9
169-171
170-172
2/13/13
173-175
7/24/13
174
177-179
176-178
12/14/15
181-183
4/30/13
180-182-184
8/30/16
185 187
JUN 11 1925
(187)
6/1/21 apts
186 188
189
3366-3272
3360-2-4
3354-6-8
3348-52
3340-42-4
3330
3324-6-8
3318-20-22
3310-12
3300-2-4
10/9/12
3360
5/10/16
DEC 8 - 1923
DEC 8 - 1923
F
F
120
3330
3320
NOV 14 1922
Ap # 363090

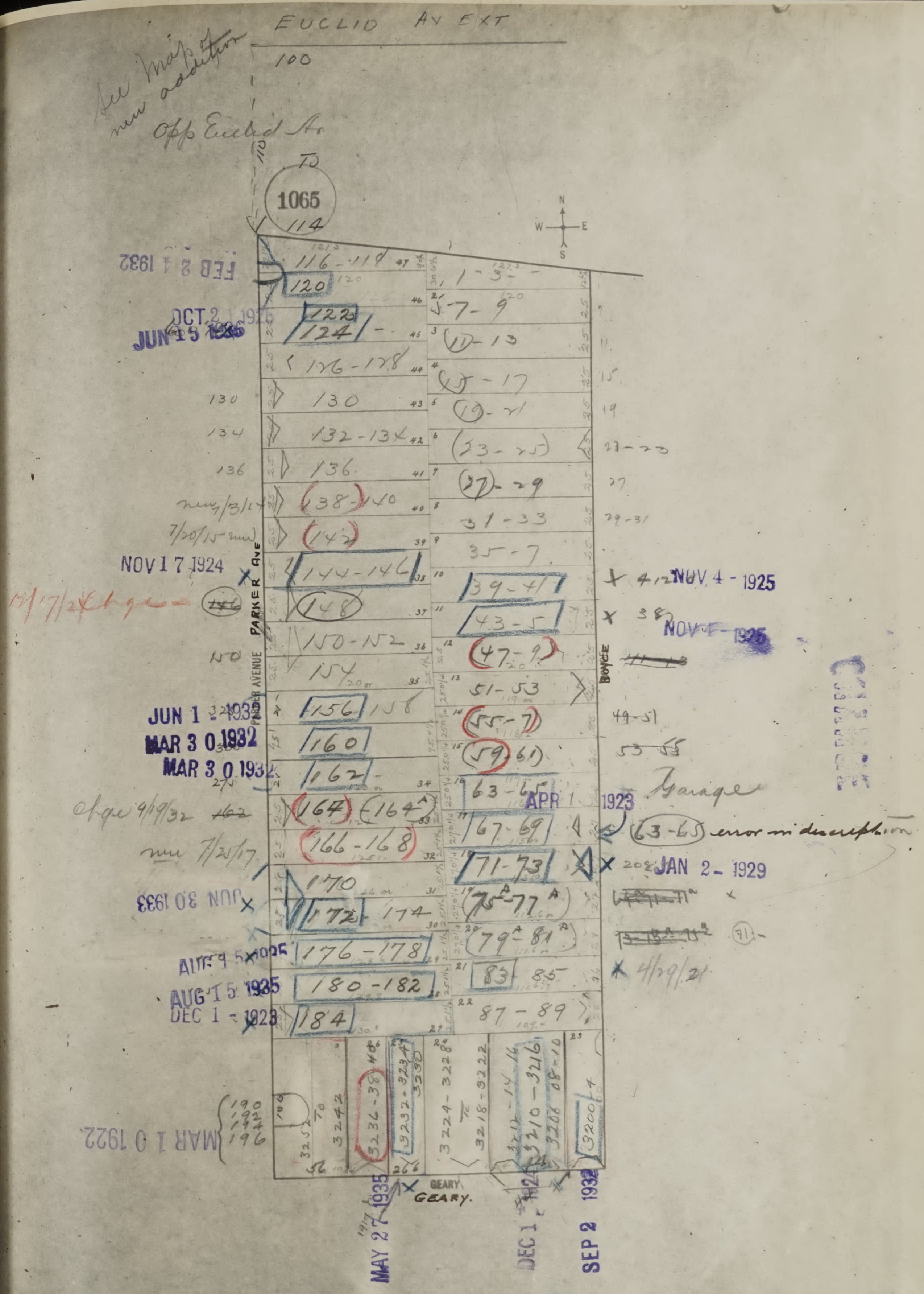
EUCLID AV EXT
100
See Map of new addition
Opp Euclid Av
1065
114
N
W
E
S
FEB 2 4 1932
116-118
120
1-3
OCT 2 1925
JUN 15 1936
122
124
5-7-9
11-13
126-128
15-17
130
19-21
132-134
23-25
136
27-29
138-140
31-33
142
35-7
NOV 17 1924
144-146
39-41
NOV 4 - 1925
148
43-5
150-152
47-9
154
51-53
PARKER AVENUE
BOYCE
JUN 1 1932
156
158
55-7
MAR 3 0 1932
160
59-61
MAR 3 0 1932
162
63-65
APR 1 1923
Garage
164
164A
67-69
63-65 error in description
166-168
71-73
JAN 2 - 1929
JUN 30 1933
170
172
174
75A-77A
79A-81A
AUG 15 1935
176-178
83
85
4/29/21
AUG 15 1935
180-182
DEC 1 - 1923
184
87-89
MAR 1 0 1922
190
192
194
196
3242
3236-38
3232-3234
3230
3224-3228
3218-3222
3212-14
3210-3216
3208
3200
GEARY
MAY 27 1935
DEC 1 1920
SEP 2 1932

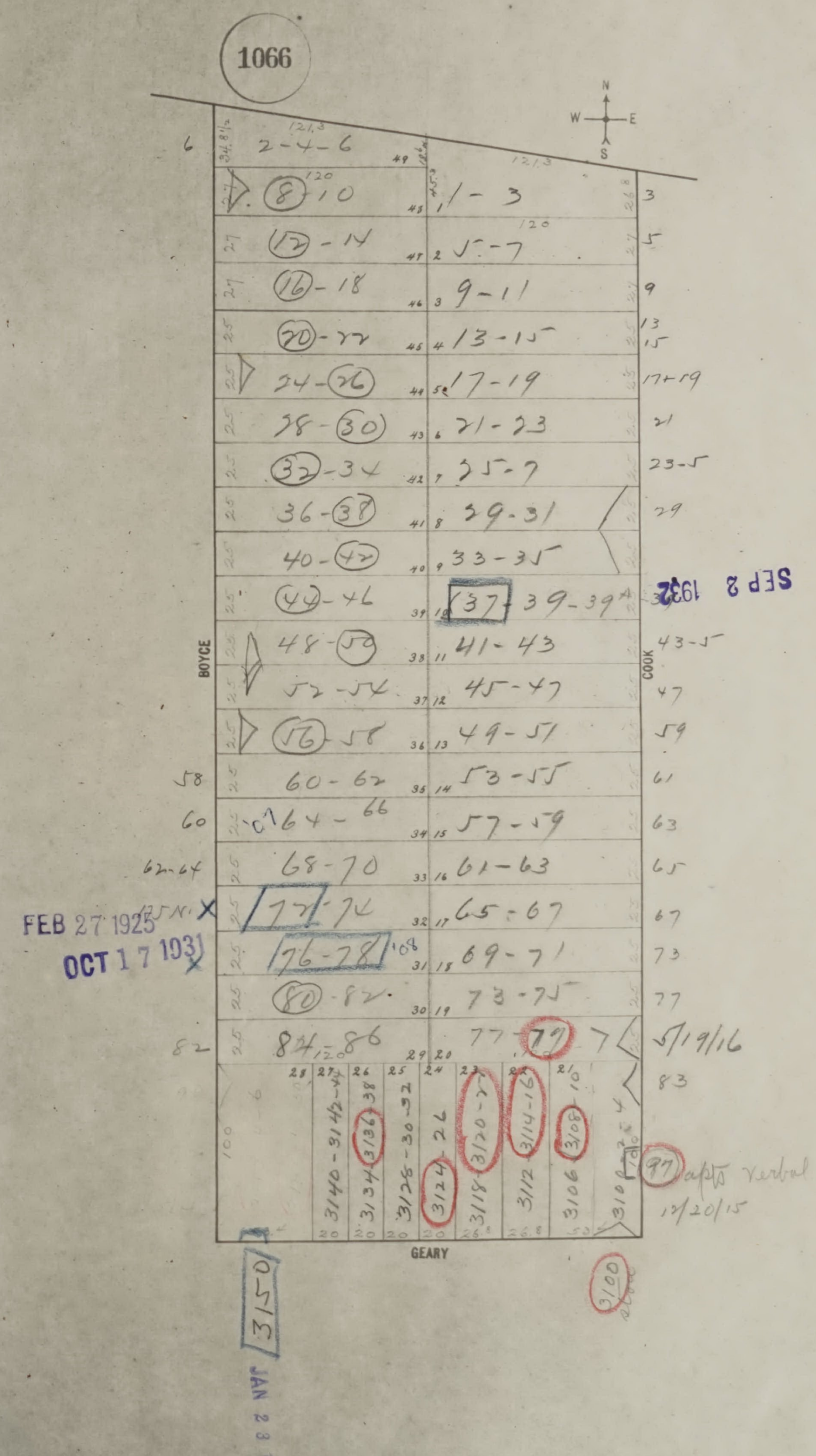
1066
N
W
E
S
BOYCE
COOK
GEARY
2-4-6
8-10
12-14
16-18
20-22
24-26
28-30
32-34
36-38
40-42
44-46
48-50
52-54
56-58
60-62
64-66
68-70
72-74
76-78
80-82
84-86
1-3
5-7
9-11
13-15
17-19
21-23
25-7
29-31
33-35
37-39-39A
41-43
45-47
49-51
53-55
57-59
61-63
65-67
69-71
73-75
77-79
3140-3142-44
3134-3136-38
3128-30-32
3124-26
3118-3120-22
3112-3114-16
3106-3108-10
3100-3104
3150
3100
97 apts verbal 12/20/15
5/19/16
FEB 27 1925
OCT 17 1931
SEP 2 1932
JAN 28

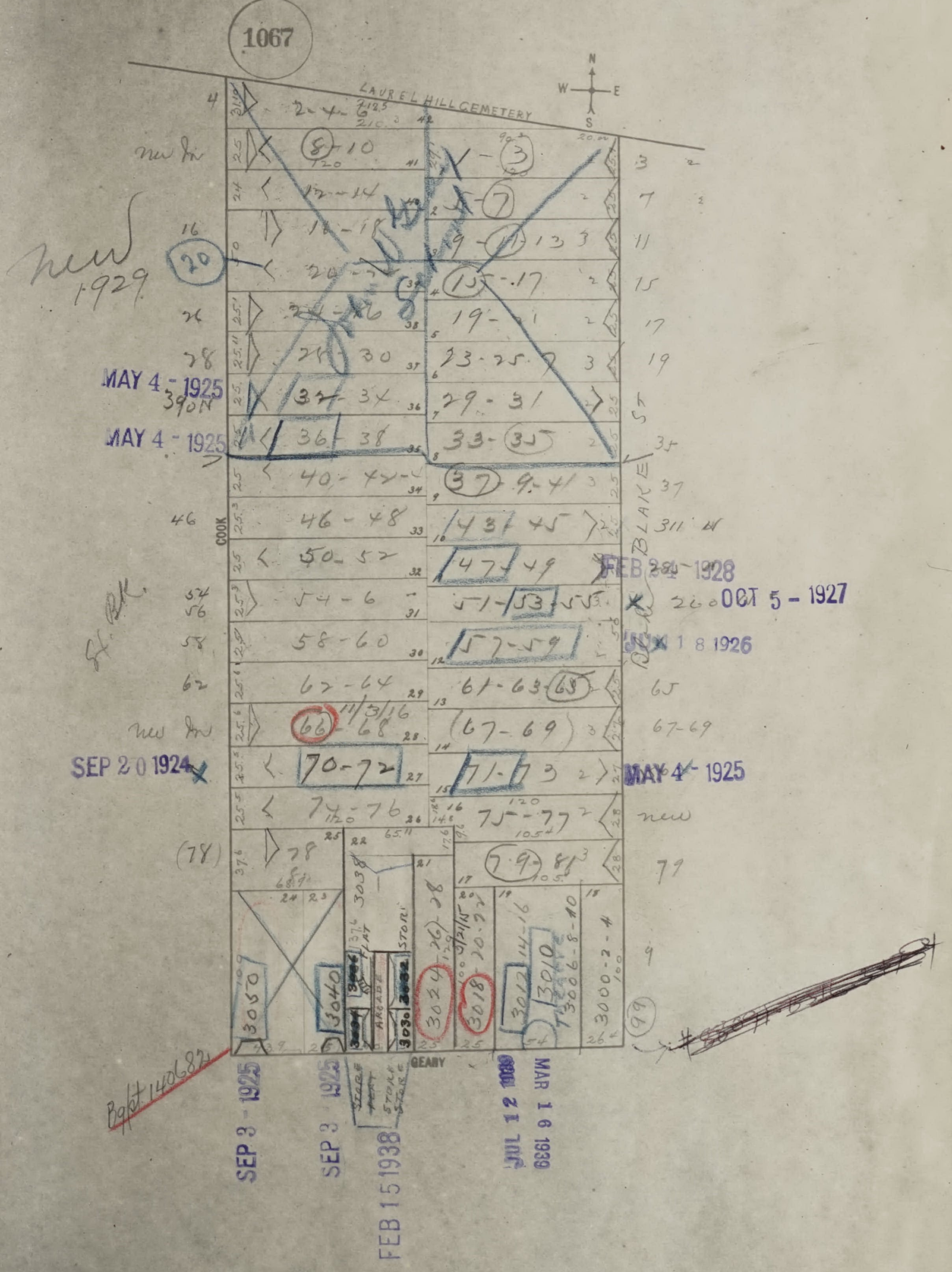
1067
LAUREL HILL CEMETERY
N
W
E
S
COOK
BLAKE
GEARY
new 1929
MAY 4 - 1925
MAY 4 - 1925
SEP 20 1924
FEB 2 - 1928
OCT 5 - 1927
JUN 1 8 1926
MAY 4 - 1925
SEP 3 - 1925
SEP 3 - 1925
FEB 15 1938
JUL 12 1938
MAR 16 1939
3050
3040
3024
3018
3010
new

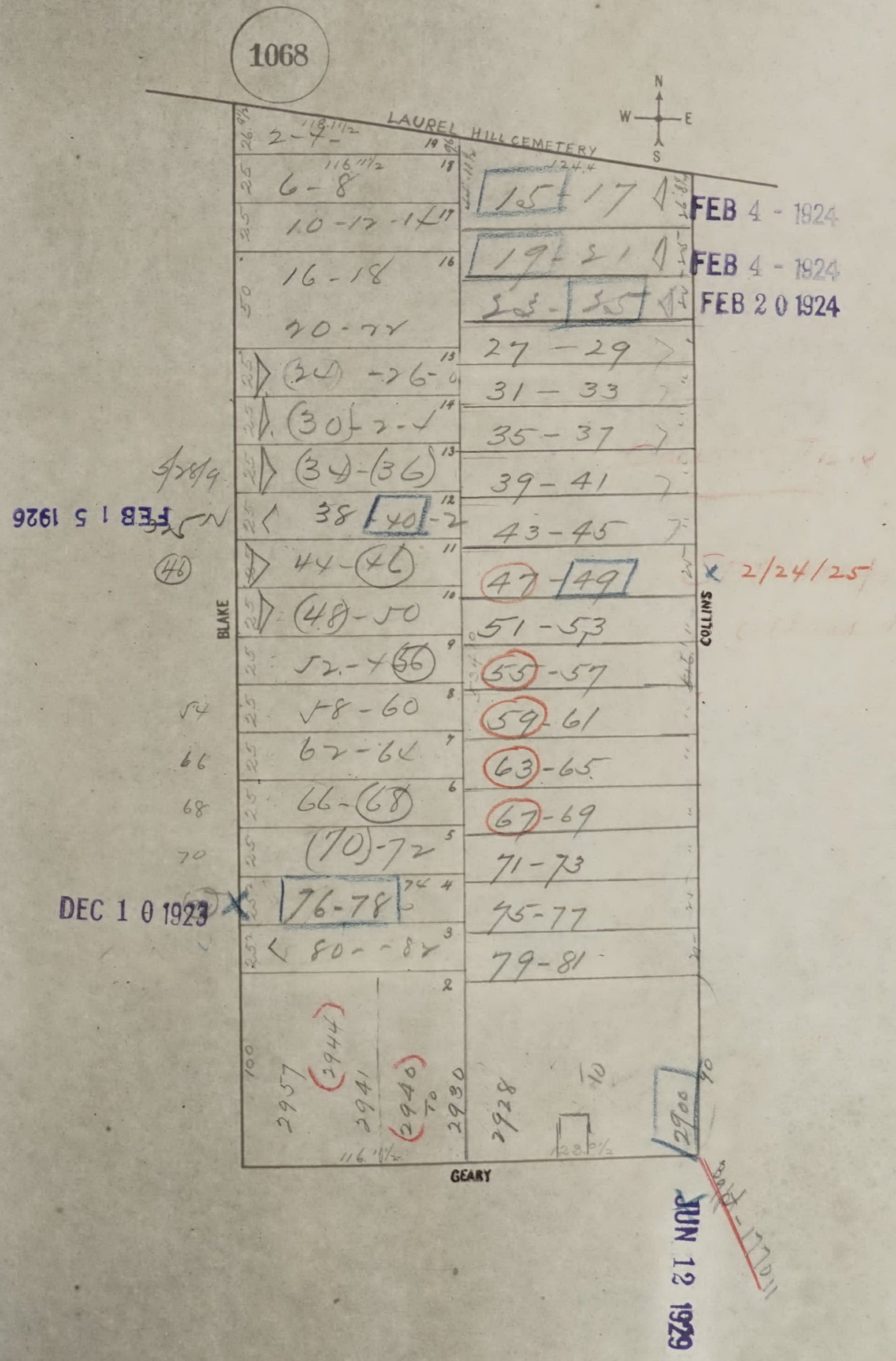
1068
LAUREL HILL CEMETERY
N
W
E
S
BLAKE
COLLINS
GEARY
2-4-
6-8
10-12-14
16-18
20-22
(24)-26-
(30)-2-4
(34)-(36)
38 40-2
44-(46)
(48)-50
52-4(56)
58-60
62-64
66-(68)
(70)-72
76-78
80-82
2957
(2944)
2941
(2940) To
2930
15-17
19-21
23-25
27-29
31-33
35-37
39-41
43-45
47-49
51-53
55-57
59-61
63-65
67-69
71-73
75-77
79-81
2928
2900
116 11/2
124.4
54
66
68
70
(46)
5/28/9

FEB 4 - 1924

FEB 4 - 1924

FEB 20 1924

FEB 15 1926

2/24/25

DEC 10 1923

JUN 12 1929

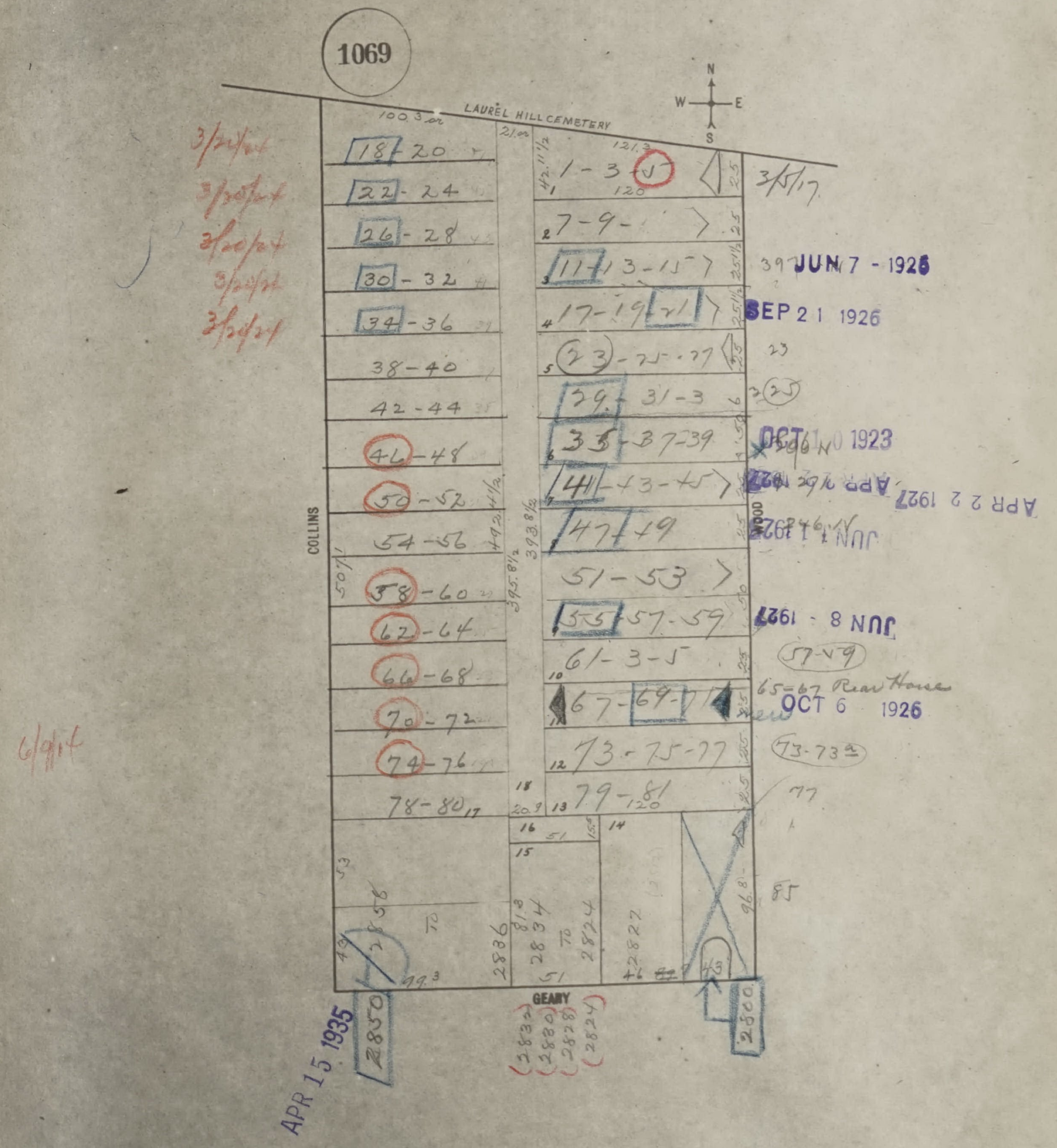
1069
N
W
E
S
LAUREL HILL CEMETERY
100.3
21
121.3
COLLINS
WOOD
GEARY
3/24/24
3/20/24
3/20/24
3/24/24
3/24/24
6/9/24
18-20
22-24
26-28
30-32
34-36
38-40
42-44
46-48
50-52
54-56
58-60
62-64
66-68
70-72
74-76
78-80
1-3-5
7-9
11-13-15
17-19-21
23-25-27
29-31-3
35-37-39
41-43-45
47-49
51-53
55-57-59
61-3-5
67-69-71
73-75-77
79-81
120
507
492
395.8½
393.8½
42.11½
25
25½
20.9
51
96.8
70
2836
2834
2824
2822
2858
49.3
43
46
3/5/17
39 JUN 7 - 1926
SEP 21 1926
23
25
OCT 10 1923
APR 22 1927
JUN 1 1927
JUN 8 - 1927
57-59
65-67 Rear House
new
OCT 6 1926
73-73½
77
85
2850
APR 15 1935
(2832)
(2830)
(2828)
(2824)
2800

SAN FRANCISCO DEPARTMENT OF BUILDING INSPECTION
OFFICIAL COPY

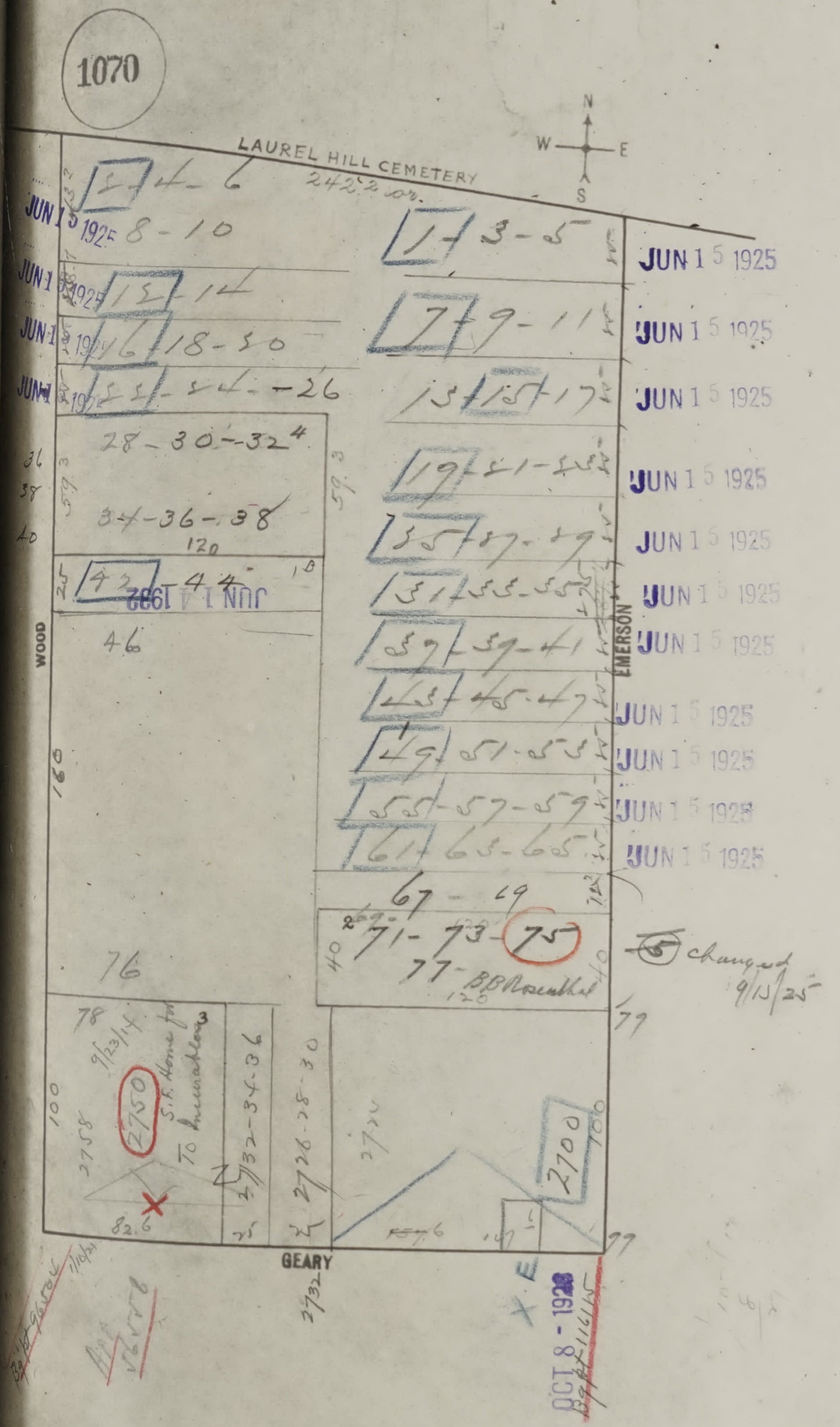
1070
LAUREL HILL CEMETERY
242.2 or.
N
W
E
S
WOOD
EMERSON
GEARY
2-4-6
8-10
12-14
16-18-20
22-24-26
28-30-32
34-36-38
42-44
46
76
78
1-3-5
7-9-11
13-15-17
19-21-23
25-27-29
31-33-35
37-39-41
43-45-47
49-51-53
55-57-59
61-63-65
67-69
71-73-75
77
B.B.Rosenthal
(5) changed 9/15/25
2750
S.F. Home for Incurables
9/23/14
2758
2732-34-36
2726-28-30
2700
2732
120
100
82.6
JUN 15 1925
JUN 14 1932
OCT 8 - 1928
X E

SAN FRANCISCO DEPARTMENT OF BUILDING INSPECTION
OFFICIAL COPY

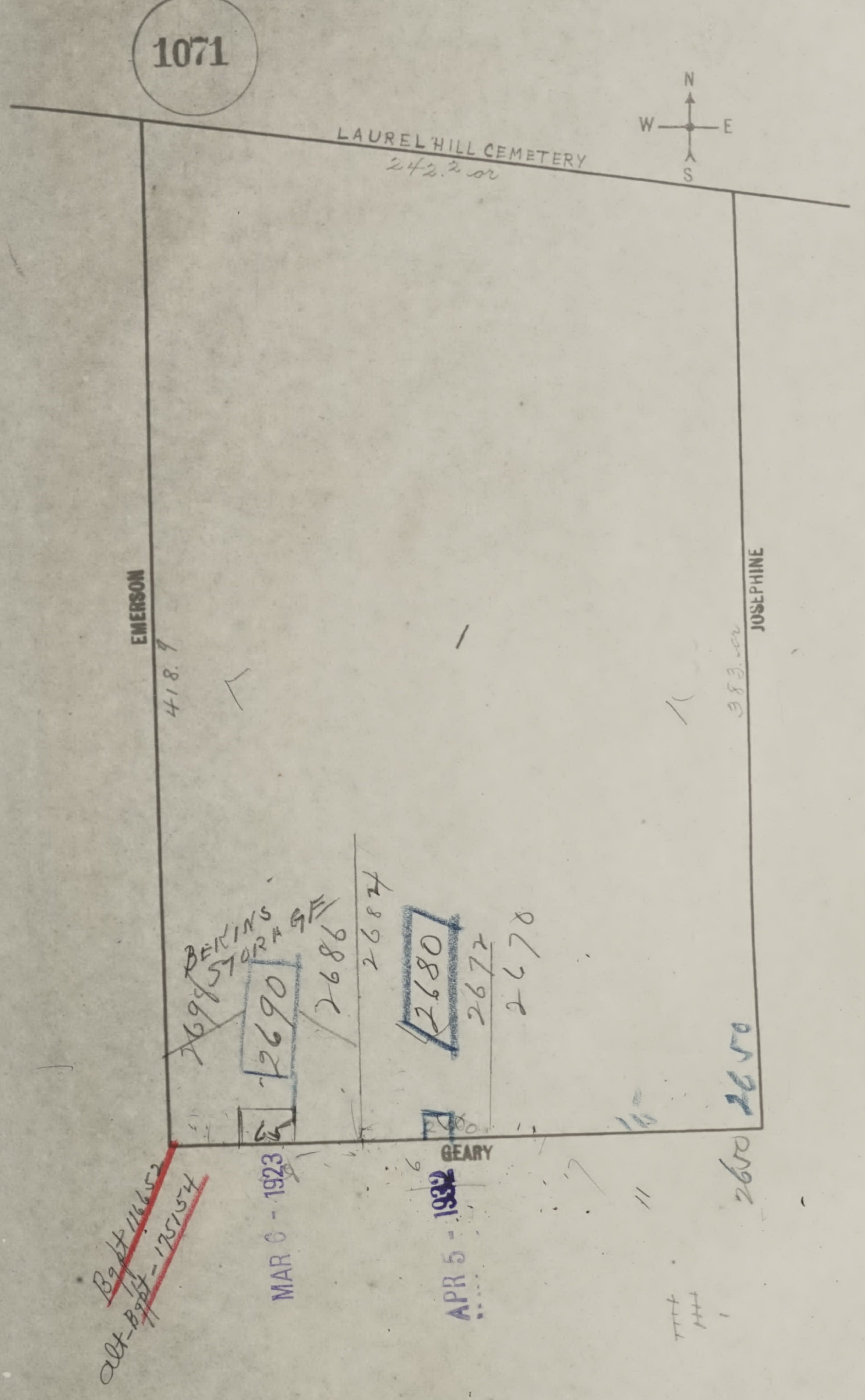
1071
LAUREL HILL CEMETERY
242.20
N
W
E
S
EMERSON
418.9
JOSEPHINE
383.00
GEARY
BEKINS STORAGE
2698
2690
2686
2684
2680
2672
2670
2650
2650
65
Bg pt 116652
alt-Bg pt-175154
MAR 6 - 1923
APR 5 - 1932

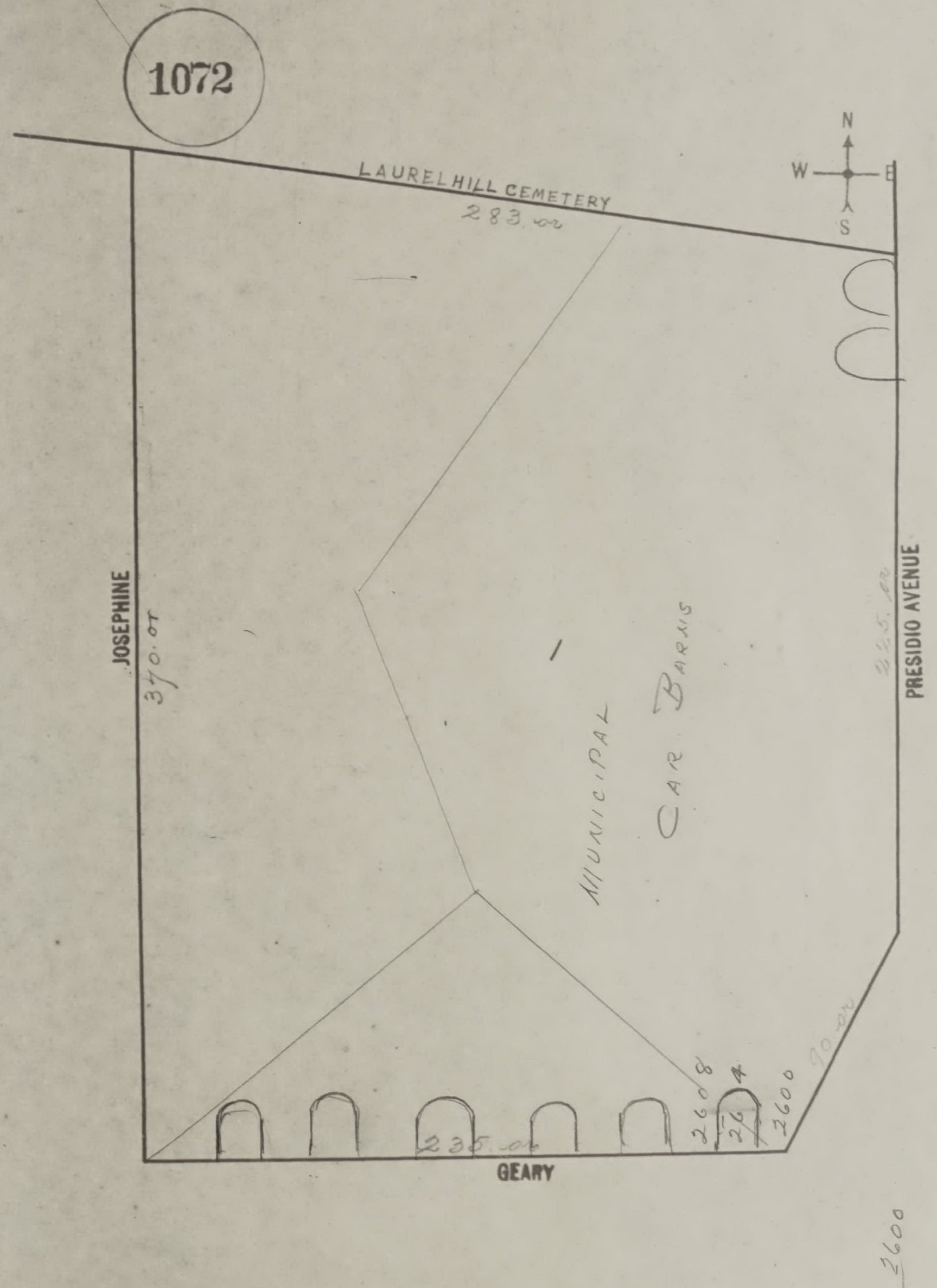
1072
LAUREL HILL CEMETERY
283.00
N
W
E
S
JOSEPHINE
370.00
PRESIDIO AVENUE
225.00
MUNICIPAL
CAR BARNS
2608
26
2600
70.00
235.00
GEARY
2600

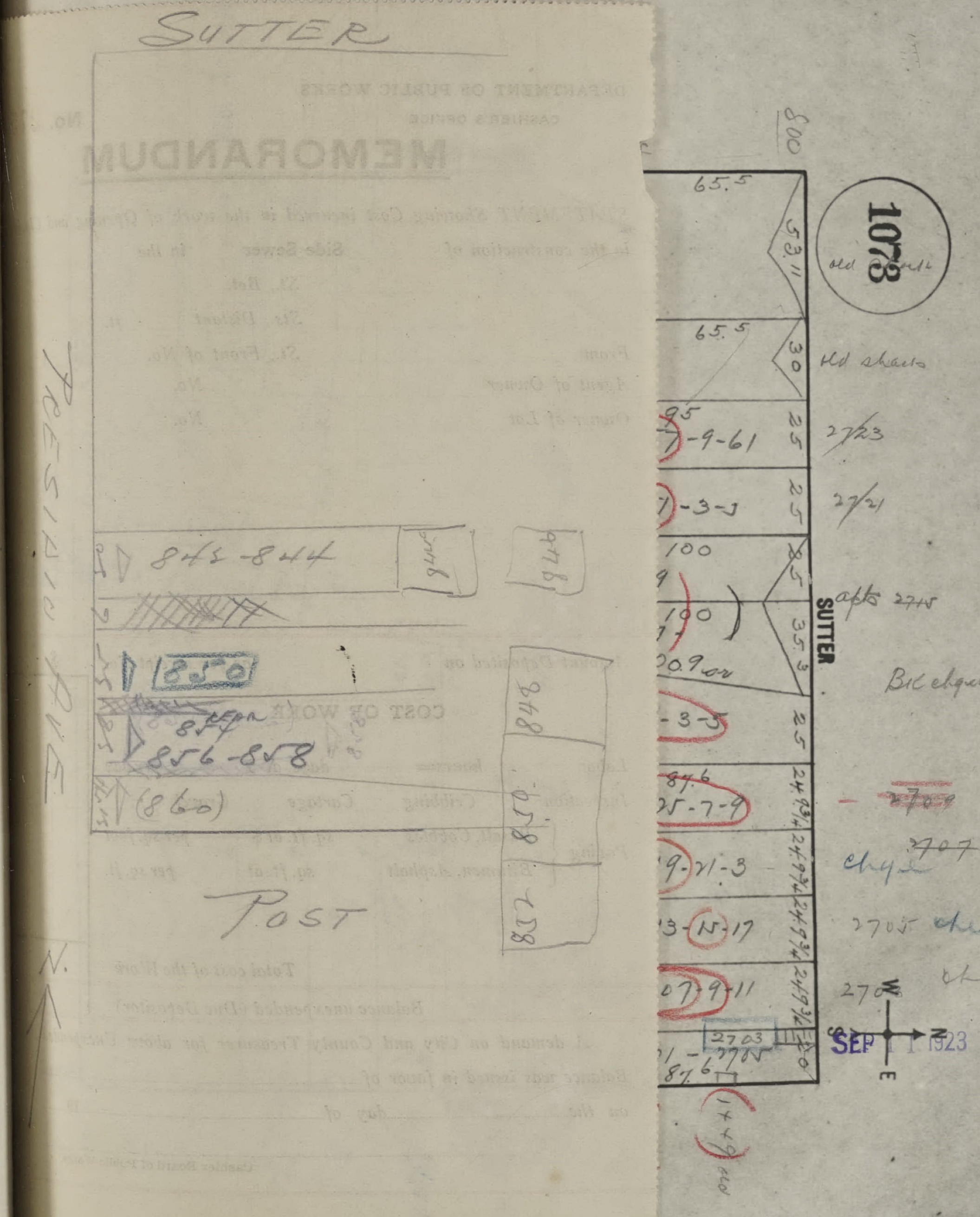
SUTTER
PRESIDIO AVE.
843-844
844
846
850
848
854
856-858
(860)
850
852
POST
N.
800
1078
old shacks
65.5
53.11
30
95
25
100
35.3
24.9¾
~~2703~~
2705
876
(1+9)
SUTTER
W
S
N
E

old shacks
2723
2721
apts 2715
Bil chged 9/17/09
~~2709~~
~~2707~~ chg
2705 chd
270 ok

SEP 1 1923

CHANGE

1926
10/1/26
CHANGE

DEPARTMENT OF PUBLIC WORKS
CASHIER'S OFFICE

No. 27

MEMORANDUM

STATEMENT Showing Cost incurred in the work of Opening and Clo

in the construction of **Side Sewer** in the

St., Bet.

Sts., Distant ft.

From St., Front of No.

Agent of Owner No.

Owner of Lot No.

Amount Deposited on as per receipt No. $

COST OF WORK

Labor hours= days at $ per day

Inspection Cribbing Cartage Gravel

Paving { Basalt, Cobbles sq. ft. at $ per sq. foot
Bitumen, Asphalt sq. ft. at per sq. ft.

Total cost of the Work

Balance unexpended (Due Depositor)

A demand on City and County Treasurer for above Unexpended Balance was issued in favor of .... on the .... day of 19

Cashier Board of Public Works.

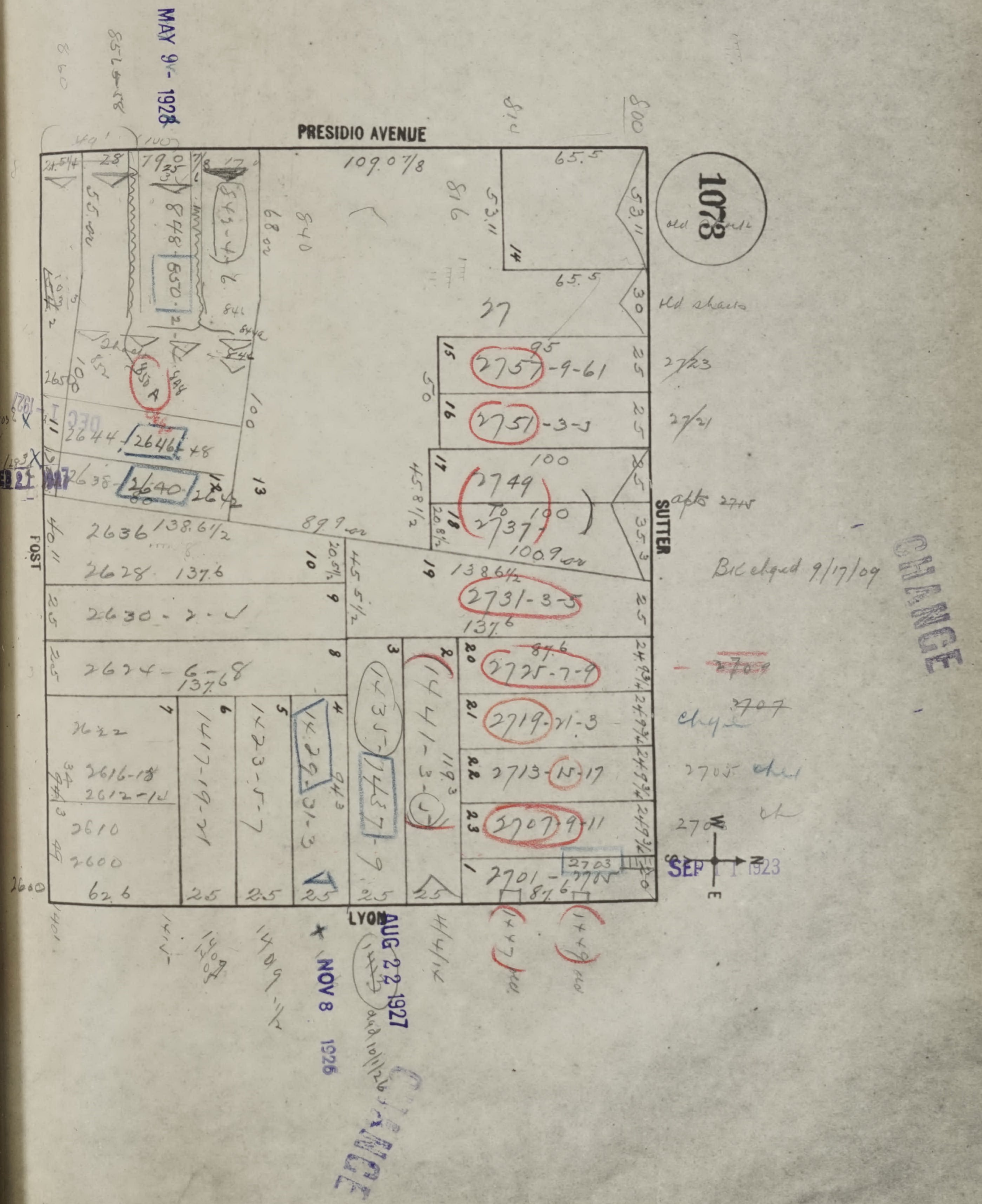
1078
PRESIDIO AVENUE
SUTTER
POST
LYON
MAY 9 1928
FEB 21 1927
AUG 22 1927
NOV 8 1926
SEP 1 1923
CHANGE
CHANGE
Bk elgd 9/17/09
2757-9-61
2751-3-5
2749
2737
2731-3-5
2725-7-9
2719-21-3
2713-15-17
2707-9-11
2701
2636
2628
2630
2624
2616-18
2612-14
2610
2600
2644
2646
2640
2642
848-850
1417-19-21
1423-5-7
1429-31-3
1435
1437-9
1441-3-5
109 07/8
138 6 1/2
1009
100
65.5
137 6
62 6
25

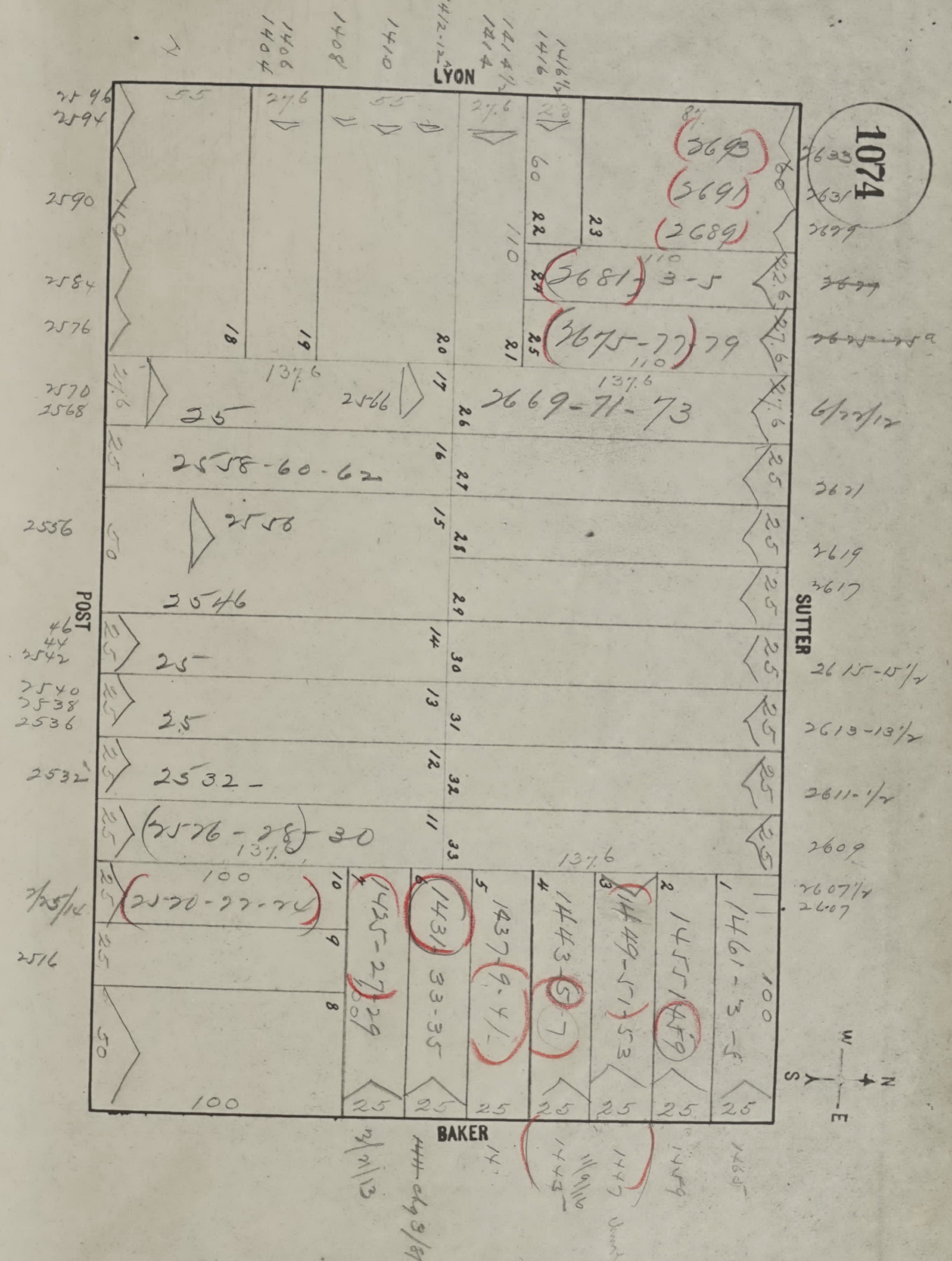
1074
LYON
POST
SUTTER
BAKER
2669-71-73
2558-60-62
2558
2546
2532
2526-28-30
2520-22-24
2566
3693
3691
3689
3681-3-5
3675-77-79
1427-29
1431-33-35
1437-9-41
1443-5-7
1449-51-53
1455-7-9
1461-3-5
137.6
100
110
25
50
55
27.6
6/22/12
2615-15½
2613-13½
2611-½
2609
2607½
2607
2590
2584
2576
2570
2568
2556
2542
2540
2538
2536
2516
1404
1406
1408
1410
1412-12½
1414
1416
3/21/13
7/25/16
S
N
W
E

OFFICIAL COPY
SAN FRANCISCO
DBI
DEPARTMENT OF
BUILDING INSPECTION

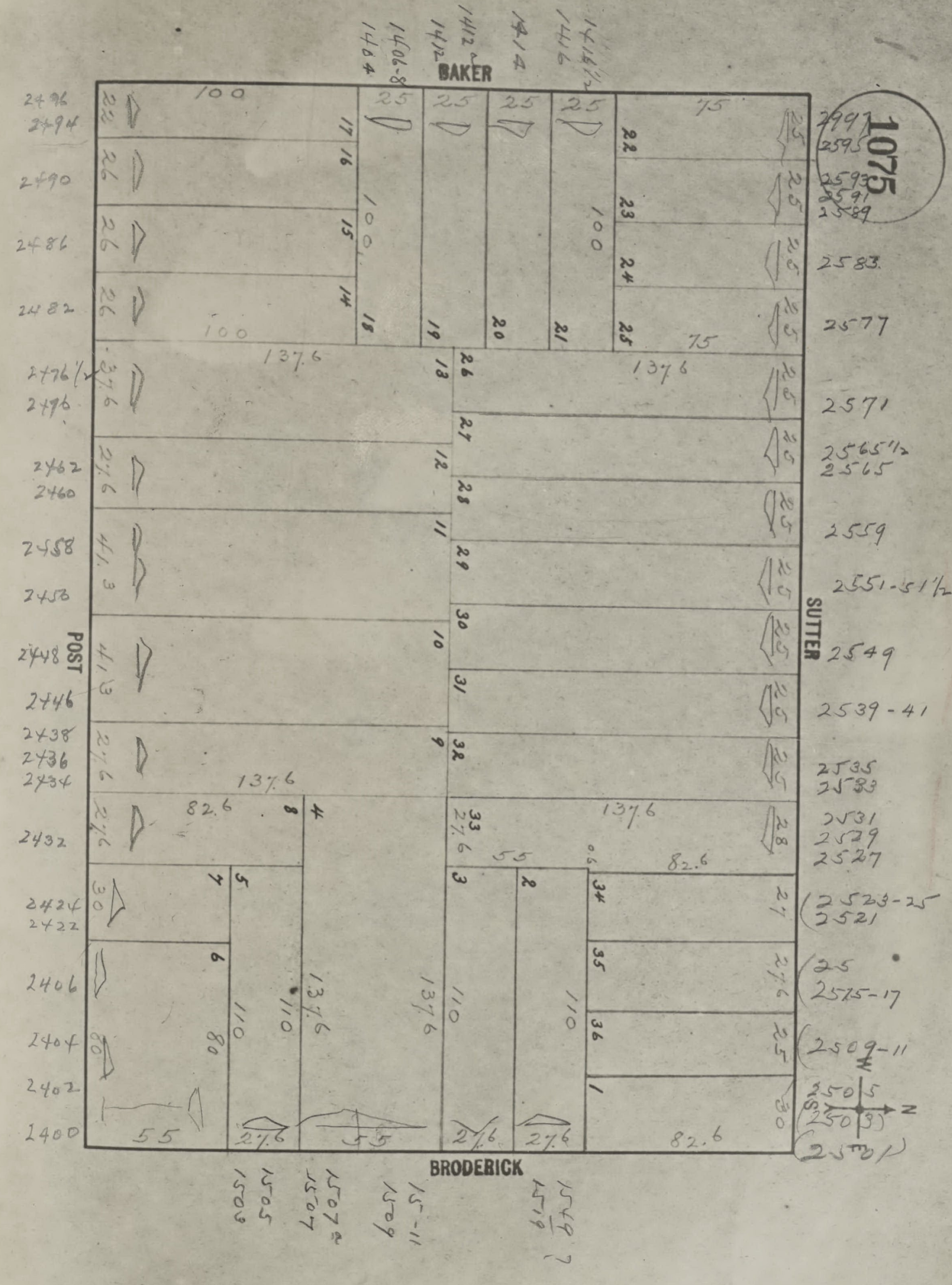
1075
BAKER
SUTTER
BRODERICK
POST
1404
1406-8
1412
1412½
1414
1416
1416½
2496
2494
2490
2486
2482
2476½
2476
2462
2460
2458
2453
2448
2446
2438
2436
2434
2432
2424
2422
2406
2404
2402
2400
2597
2595
2593
2591
2589
2583
2577
2571
2565½
2565
2559
2551-51½
2549
2539-41
2535
2533
2531
2529
2527
2523-25
2521
2525
2515-17
2509-11
2505
2503
2501
1503
1505
1507
1507½
1509
1511
1519
1549
100
75
137.6
82.6
55
110
27.6
25
N

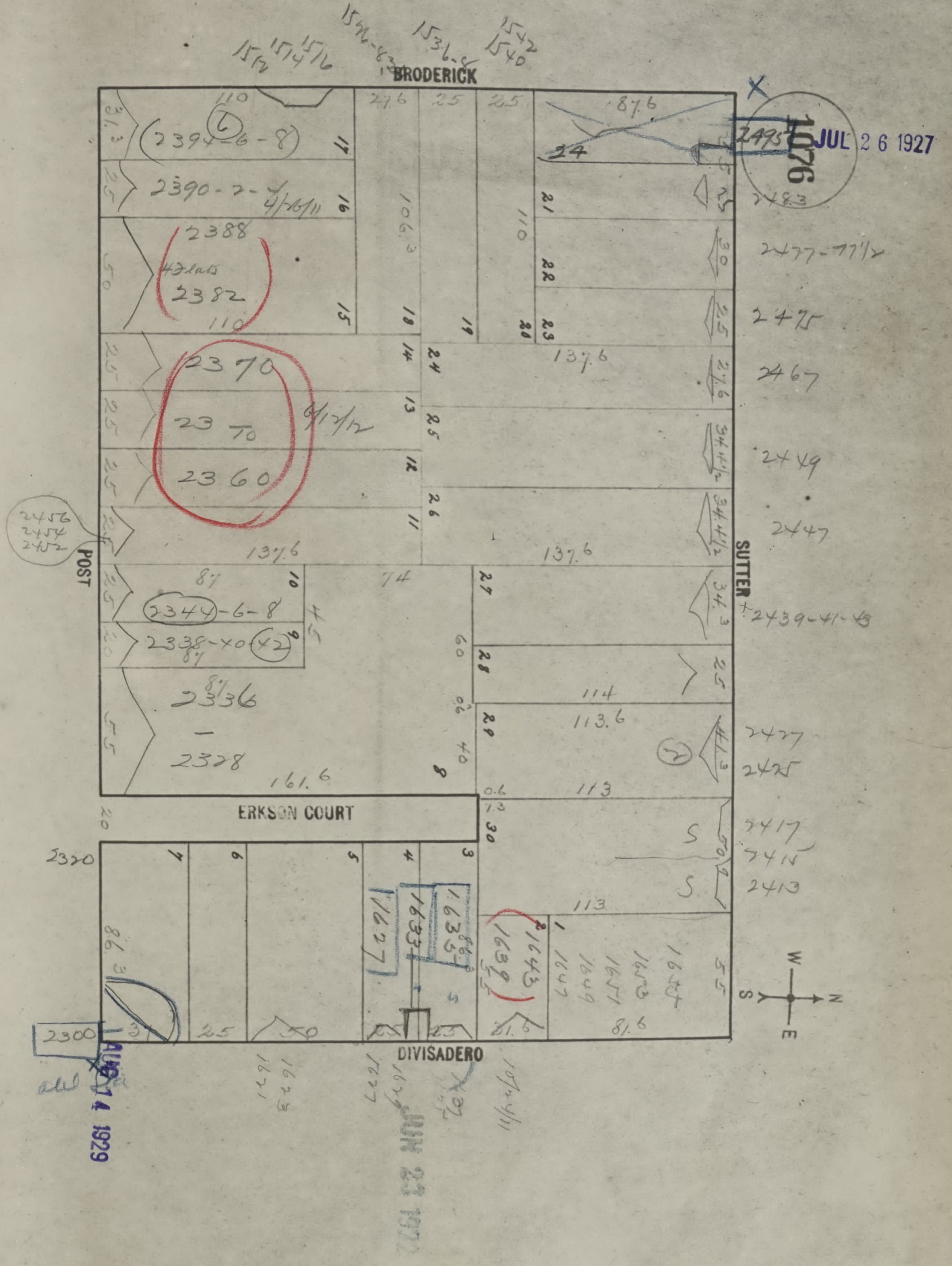
BRODERICK
SUTTER
POST
DIVISADERO
ERKSON COURT
1076
JUL 26 1927
AUG 14 1929
JUN 23 1972
2394-6-8
2390-2-4
2388
2382
2370
2360
2344-6-8
2338-40
2336
2328
2456
2454
2452
2320
2300
2495
2483
2477-77½
2475
2467
2449
2447
2439-41-43
2427
2425
2417
2415
2413
1627
1633
1635
1643
1639
1512
1514-16
1536-8
1542
1540
137.6
161.6
113.6
113
114
110
87
74
81.6
N
S
E
W

85 6
37 6

57

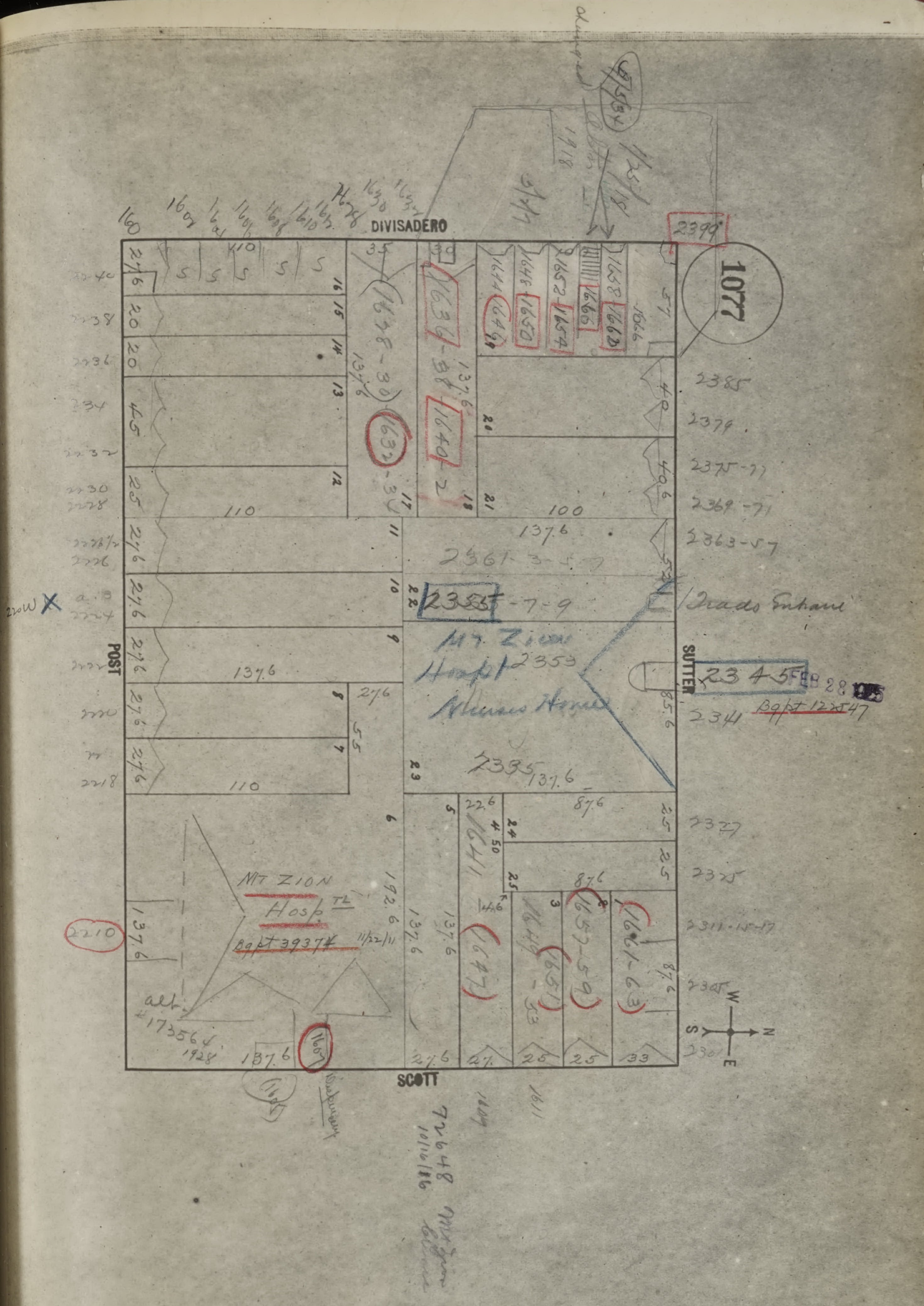
1077
DIVISADERO
SUTTER
SCOTT
POST
2399
2385
2379
2375-77
2369-71
2363-57
2361-3-5-7
2355-7-9
Mt Zion Hosp'l
2353
Alumni Home
2345
Bapt 122547
2341
Trade Entrance
2335
2327
2325
2311-15-17
2305
2210
MT ZION Hosp
Bapt 39374
11/22/11
alt. #173564
1928
1638-38
1634-36
1640-2
1644
1648
1650
1652
1654
1658
1662
1666
1641
1647
1649-53
1651
1657-59
1661-63
1609
1611
137.6
110
100
87.6
27.6
S
W
N
E

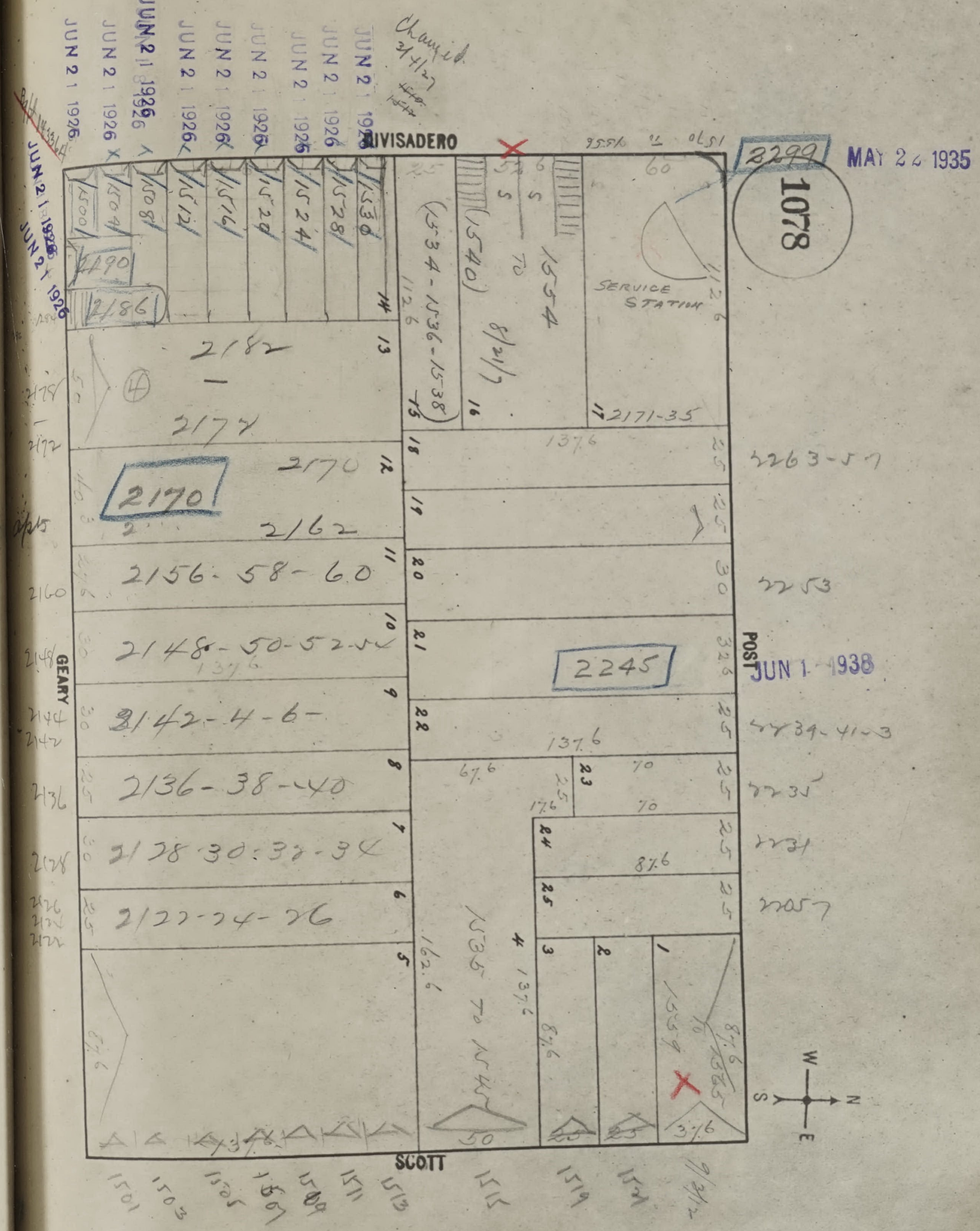
1078
DIVISADERO
POST
SCOTT
GEARY
SERVICE STATION
2299
MAY 24 1935
JUN 1 1938
JUN 21 1926
Changed
2182
2177
2170
2162
2156-58-60
2148-50-52-54
2142-4-6
2136-38-40
2128-30-32-34
2122-24-26
2190
2186
2245
2171-35
1500
1504
1508
1512
1516
1520
1524
1528
1530
(1534-1536-1538)
(1540)
1554
1535 to 1547
3263-57
2253
2234-41-3
2235
2231
2205
1501
1503
1505
1507
1509
1511
1513
1515
1519
1521
137.6
87.6
67.6
162.6
W
N
E
S

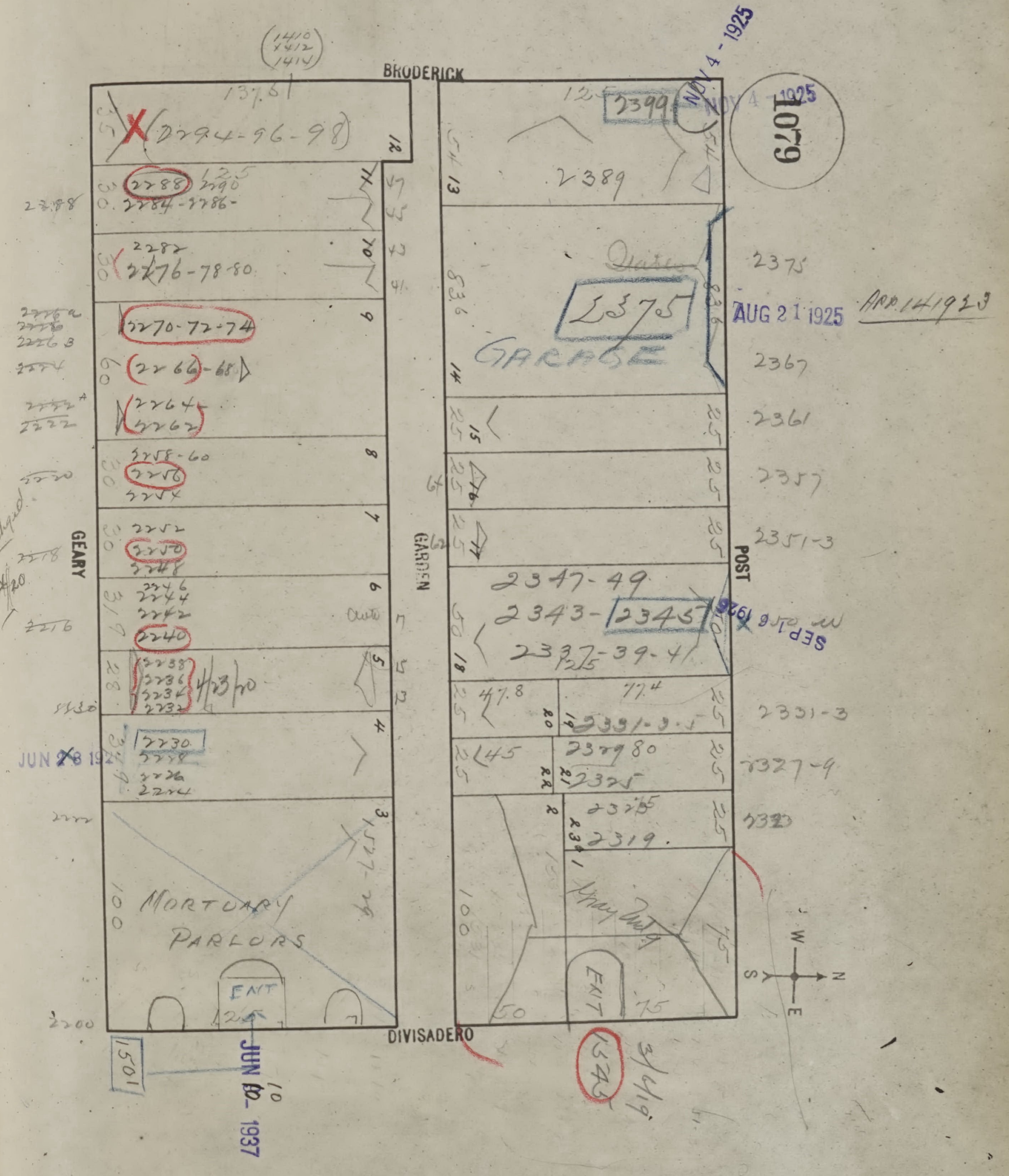
1079
BRODERICK
GEARY
GARDEN
POST
DIVISADERO
(1410 1412 1414)
137.61
(2294-96-98)
2288 2290
2284-2286-
2282
2276-78-80
2270-72-74
2266-68
2264
2262
2258-60
2256
2254
2252
2250
2248
2246
2244
2242
2240
2238
2236
2234
2232
4/23/20
2230
2228
2226
2224
MORTUARY
PARLORS
EXIT
1501
JUN 10 1937
JUN 28 1925
2399
NOV 4 - 1925
2389
2375
GARAGE
AUG 21 1925
APR 14 1923
2367
2361
2357
2351-3
2347-49
2343-2345
2337-39-41
SEP 16 1926
47.8
77.4
2331-3-5
2331-3
45
2329 80
2325
2327-9
2323
2319
2323
1343
3/4/19
100
50
75
W
S
N
E

Add Lot
[illegible]
Nov 1948

SAN FRANCISCO DEPARTMENT OF BUILDING INSPECTION
OFFICIAL COPY

CHANGE

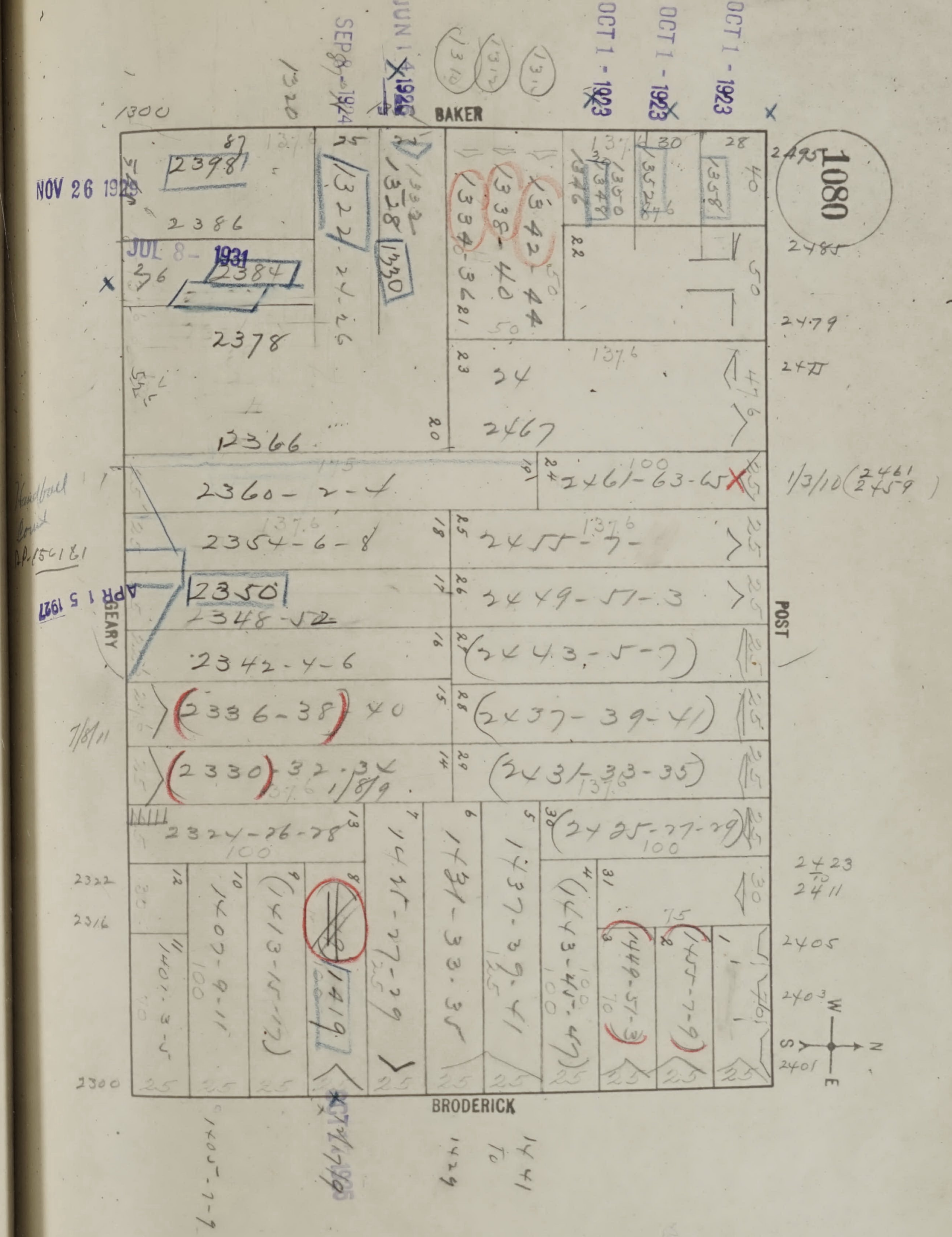
1080
BAKER
POST
BRODERICK
GEARY
OCT 1 - 1923
OCT 1 - 1923
OCT 1 - 1923
JUN 1 1926
SEP 8 1924
NOV 26 1923
JUL 8 1931
APR 15 1927
2398
2386
2384
2378
2366
2360-2-4
2354-6-8
2350
2348-52
2342-4-6
2336-38 40
2330 32-34
2324-26-28
1322
1328
1330
1334-36
1338-40
1342-44
1346
1350
1352
1358
2495
2485
2479
2477
2467
2461-63-65
2455-7-
2449-51-3
2443-5-7
2437-39-41
2431-33-35
2425-27-29
2423 to 2411
2405
2403
2401
1401-3-5
1407-9-11
1413-15-17
1419
1415-17-19
1421-33-35
1437-39-41
1443-45-47
1449-51-3
1455-7-9
1429
1441 to
1405-7-9
1300
1320
2322
2316
2300
1/3/10
7/8/11
1/8/9
N
S
E
W

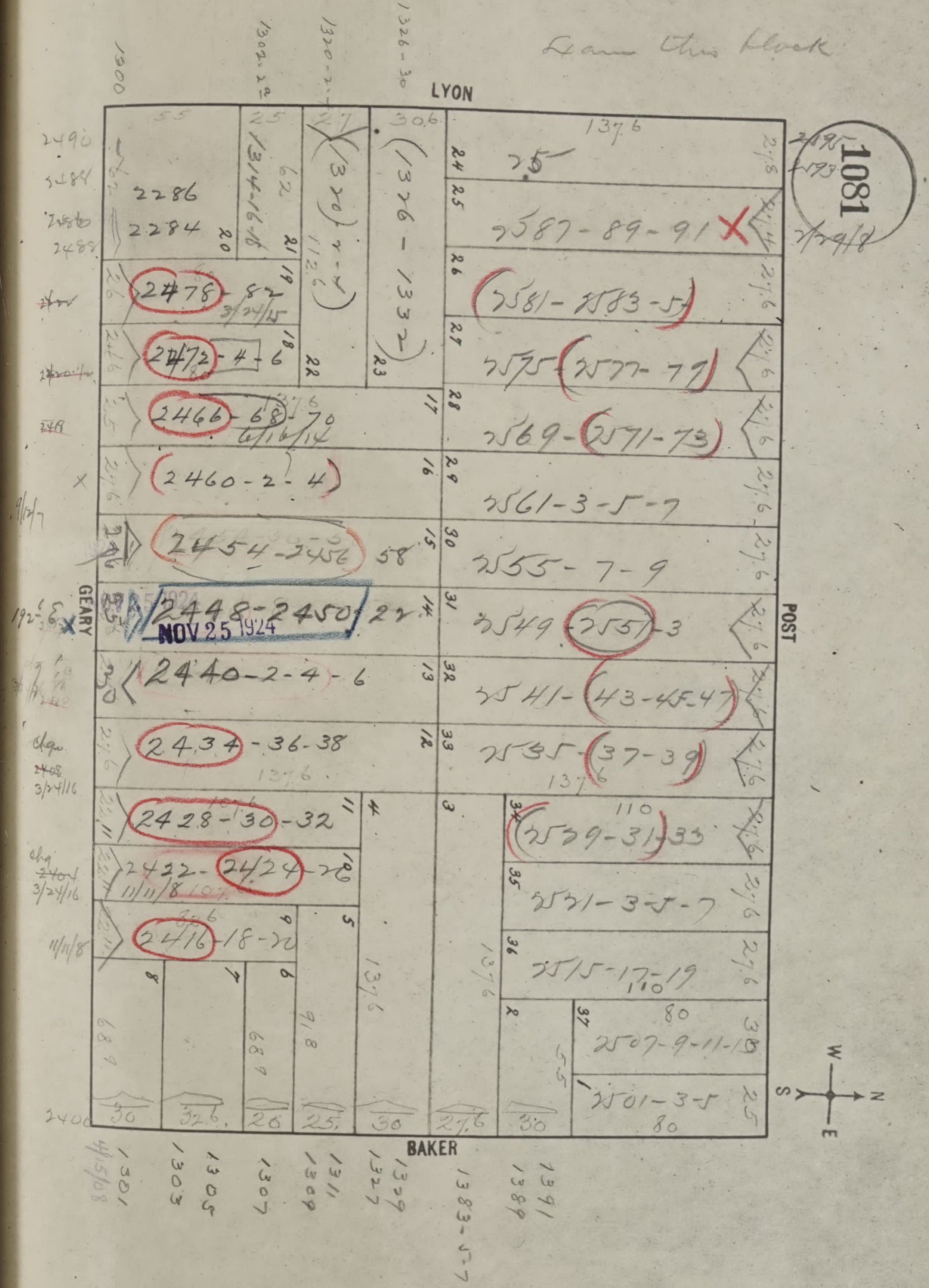
Same this block
LYON
POST
BAKER
GEARY
1081
7/29/18
NOV 25 1924
2286
2284
2478-82
2472-4-6
2466-68-70
2460-2-4
2454-2456
2448-2450
2440-2-4-6
2434-36-38
2428-30-32
2422-2424-26
2416-18-22
2587-89-91
2581-2583-5
2575-2577-79
2569-2571-73
2561-3-5-7
2555-7-9
2549-2551-3
2541-43-45-47
2535-37-39
2529-31-33
2521-3-5-7
2515-17-19
2507-9-11-13
2501-3-5
1314-16-18
1320-2-4
1326-1332
137:6
110
80
1301
1303
1305
1307
1309
1311
1327
1329
1383-5-7
1389
1391
1300
1302-12
1320-2
1326-30

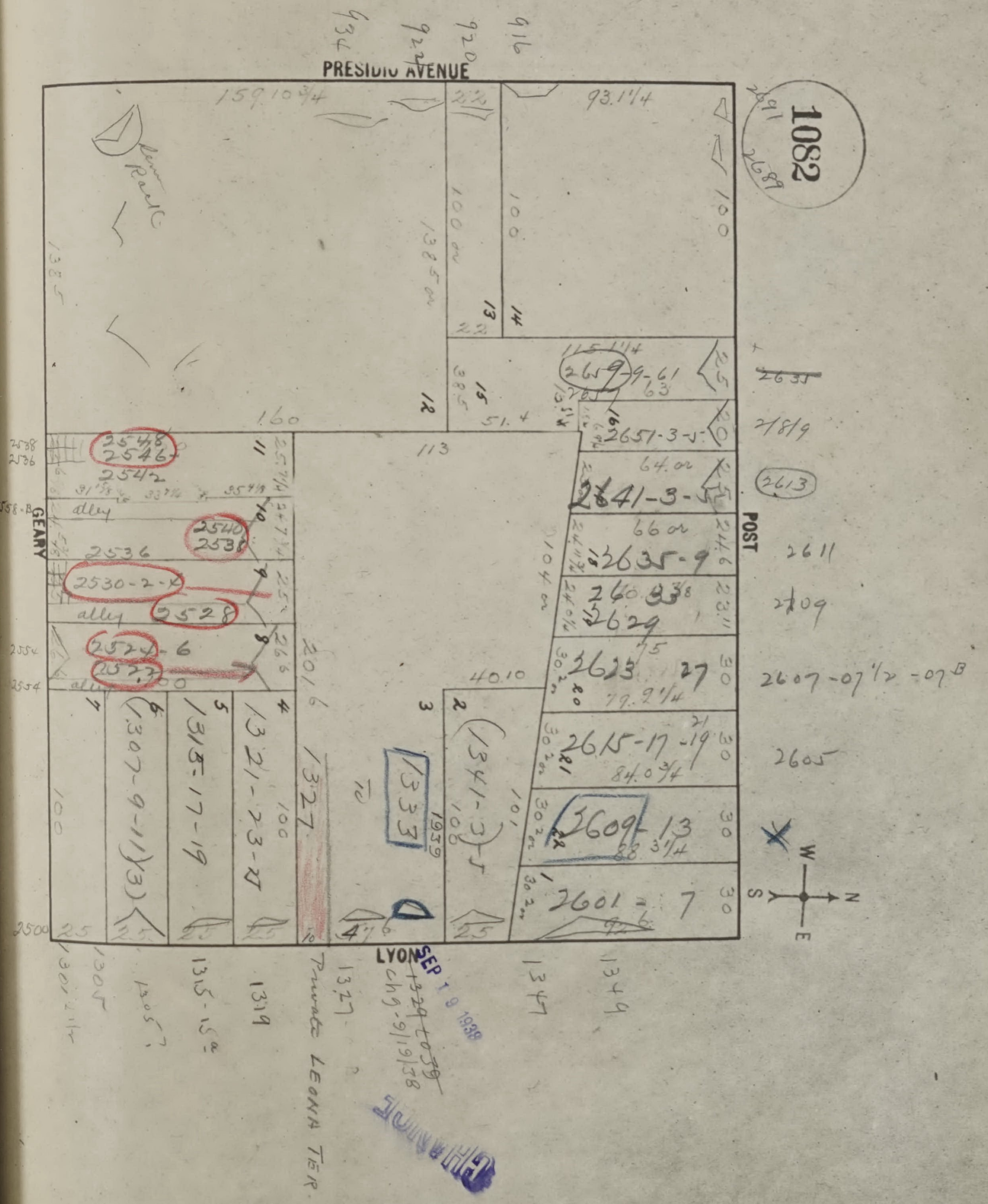

1082
2691
2689
PRESIDIO AVENUE
916
920
922
934
159.10 3/4
93.1 1/4
22
100
100
100
1385
1385 or
13
14
22
12
15
38.5
160
51.4
113
115 1/4
2659-9-61
63
16
2651-3-5
64.or
2641-3-5
66 or
2635-9
2633
2629
23.11
24.6
104 or
75
2623
27
79.9 1/4
2615-17-19
84.0 3/4
2609-13
2601-7
30
25
20
~~2631~~
2619
2613
2611
2609
2607-07 1/2-07B
2605
POST
GEARY
2538
2536
2558-B
2554
2548
2546
2542
2540
2538
2536
2530-2-4
2528
2524-6
2522
alley
11
10
9
8
7
6
5
4
3
2
1
(1307-9-11)(3)
1315-17-19
1321-23-27
1327
1333
1939
(1341-3)-5
201.6
40.10
100
101
2500
25
10
47.6
LYON
1301-1 1/2
1305
1305?
1315-15a
1319
1327
Private LEONA TER
~~1329-1039~~
chg. 9/19/38
1347
1349
SEP 19 1939
CHANGE
W
N
S
E

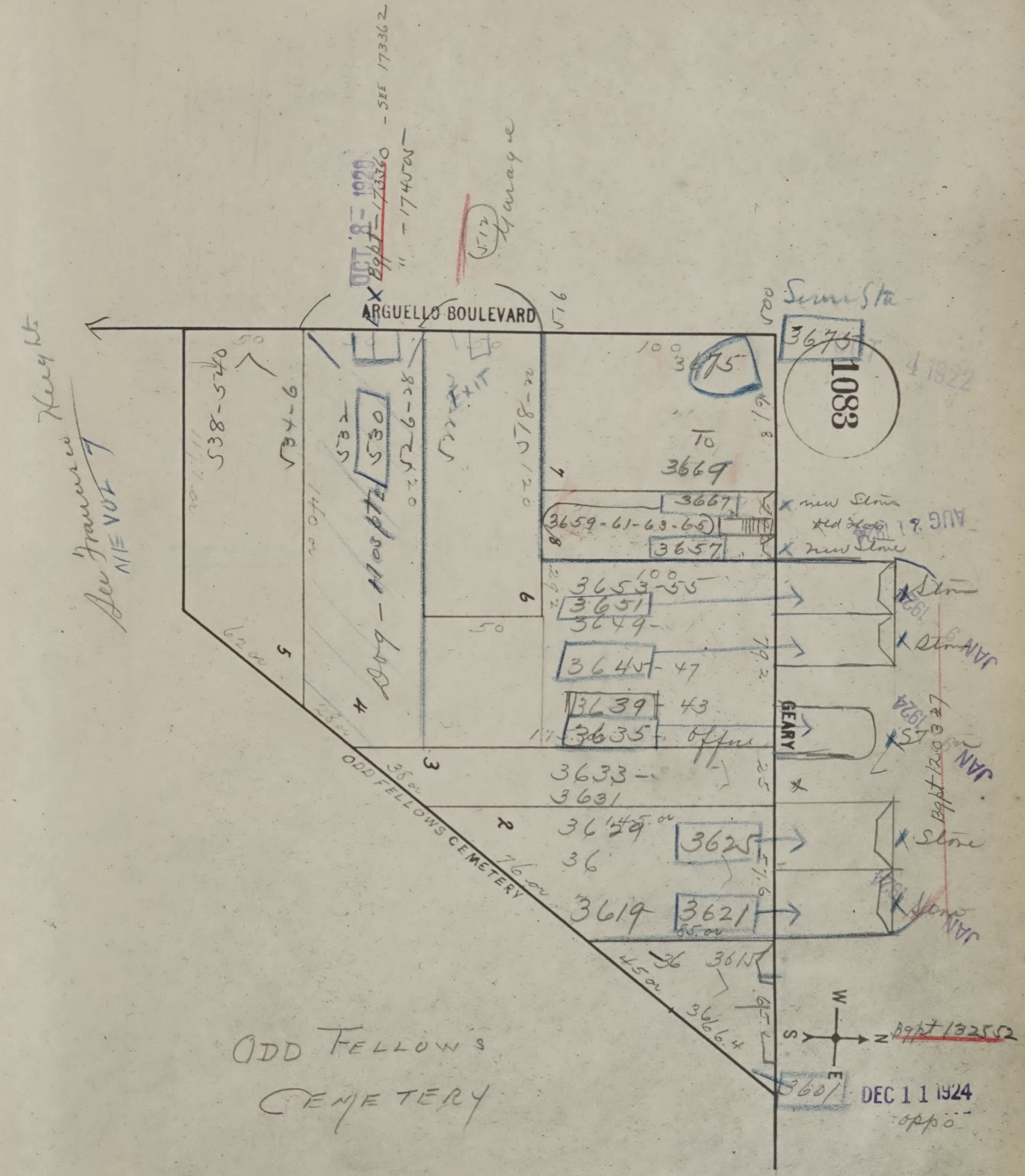
ARGUELLO BOULEVARD
GEARY
ODD FELLOWS CEMETERY
Odd Fellows Cemetery
1083
See Francisco Heights NEW VOL 7
Garage
Exit
3675
3669
3667
3659-61-63-65
3657
3653-55
3651
3649
3645-47
3639-43
3635
Office
3633-3631
3625
3621
3619
3615
3601
530
Service Sta
new Store
Store
DEC 11 1924
JAN 1924
OCT 8 1929

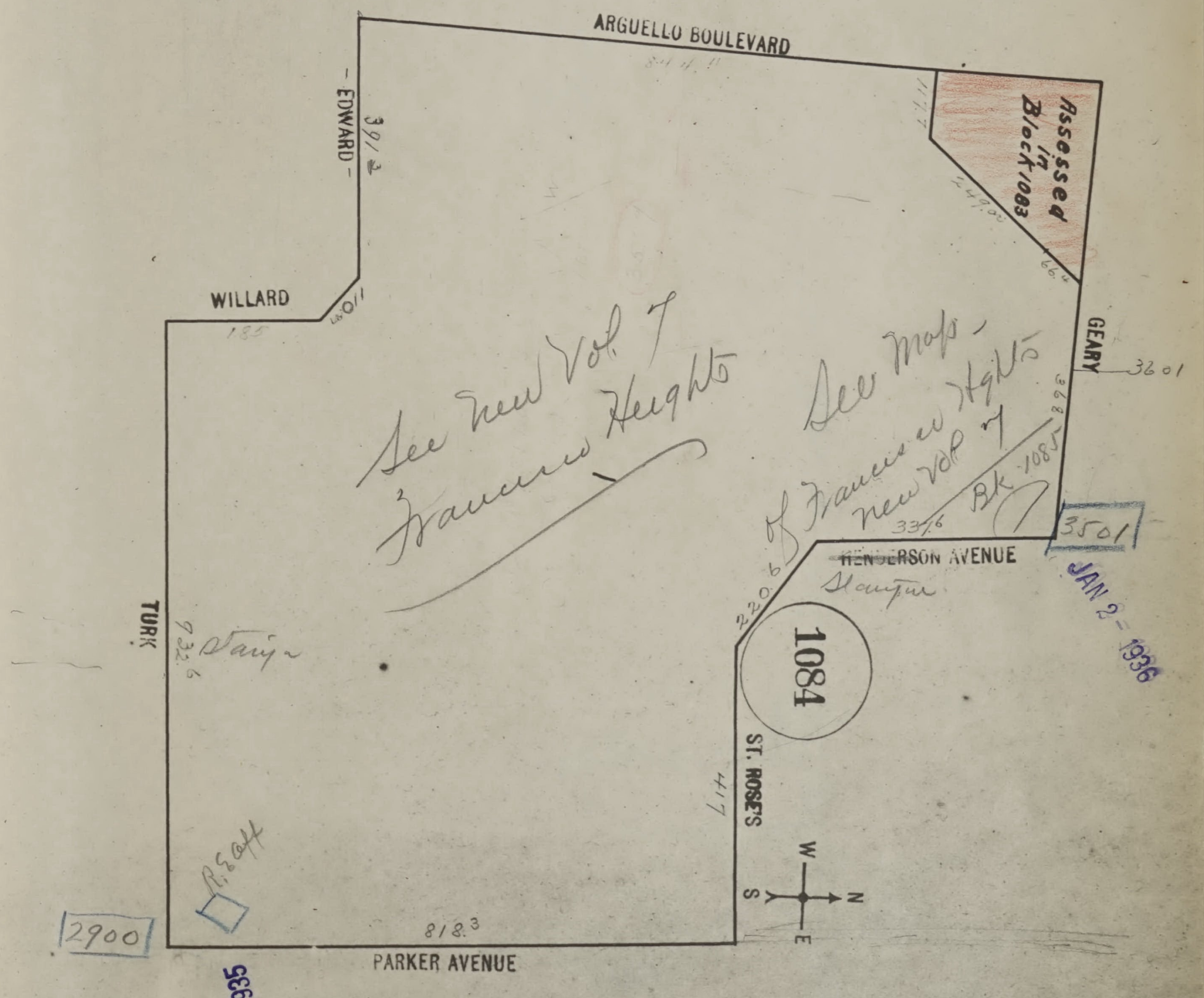
ARGUELLO BOULEVARD
EDWARD
WILLARD
TURK
PARKER AVENUE
ST. ROSE'S
HENDERSON AVENUE
GEARY
Assessed in Block 1083
1084
W
N
S
E
818.3
922.6
417
220.6
33.6
398
66.4
249.05
39.2
40.11
135
3601
3501
2900

See new Vol. 7
Francisco Heights

See Maps -
of Francisco Hgts -
new Vol 7

Bk - 1085

Stanyan

Stanyan

R.E. off

JAN 2 - 1936

AUG 23 1935

SAN FRANCISCO DEPARTMENT OF BUILDING INSPECTION
OFFICIAL COPY

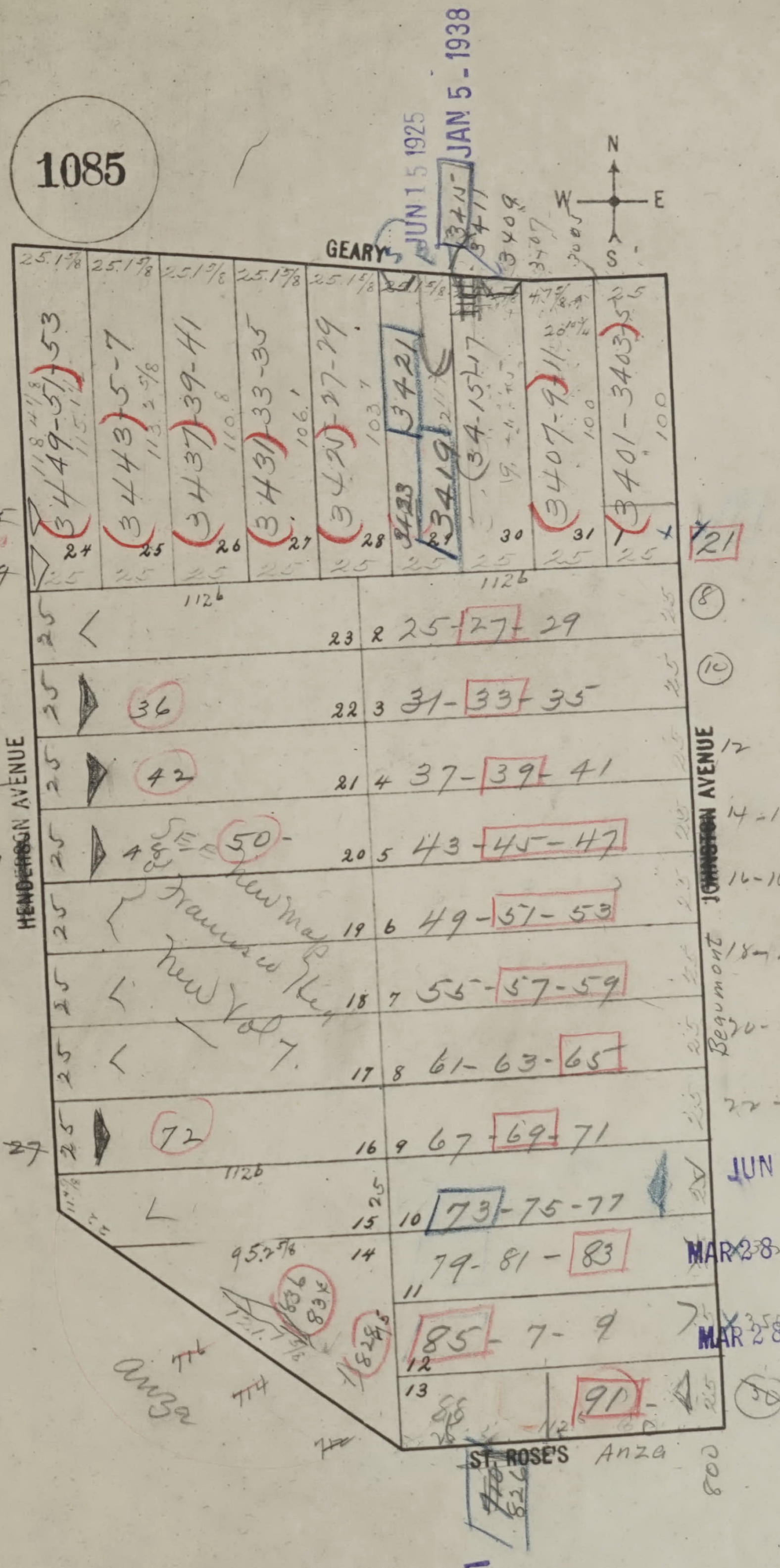
1085
GEARY
HENDERSON AVENUE
JOHNSTON AVENUE
Beaumont
ST. ROSE'S
Anza
N
S
E
W
JUN 15 1925
JAN 5 - 1938
FEB 24 1931

When renumbering or changing street name place even numbers on east side odd nos on west side
See new Vol 7

BK chged 4/1/36

JUL 9 1925

Changed 1/36
When changing street name and renumbering - change even numbers to ~~east~~ side w
ODD No to ~~west~~ side

JUN 26 1939

MAR 28 1928 (76)

MAR 28 1928 (82)

(90) chged Mch 30/28

BK chged 3/36

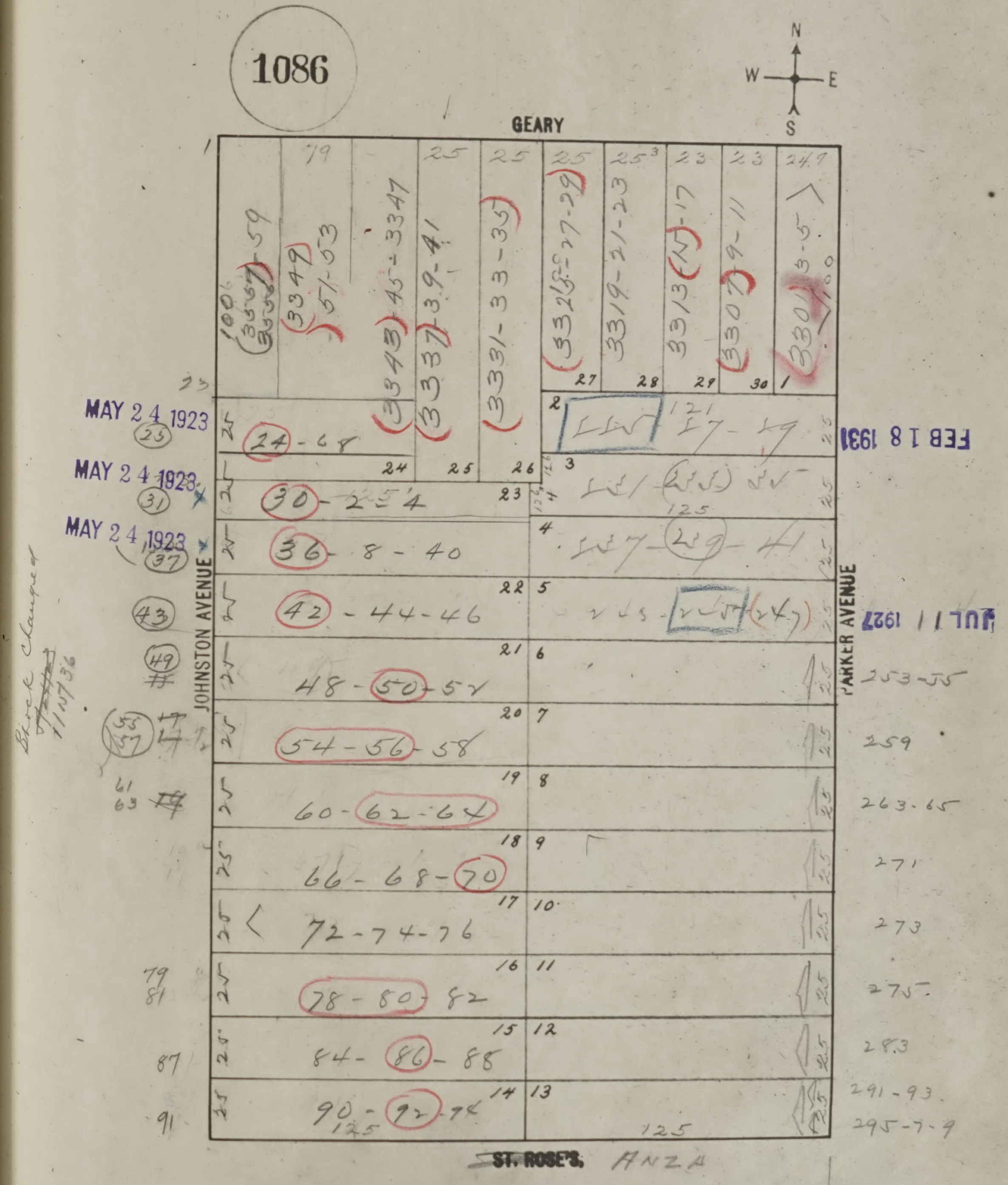
1086
N
W
E
S
GEARY
JOHNSTON AVENUE
PARKER AVENUE
~~ST. ROSE'S~~ ANZA
MAY 24 1923
MAY 24 1923
MAY 24 1923
FEB 18 1931
JUL 11 1927
25
31
37
43
49
55
57
61
63
79
81
87
91
Block changed 1/17/36
24 - 28
30 - 2 5 4
36 - 8 - 40
42 - 44 - 46
48 - 50 - 52
54 - 56 - 58
60 - 62 - 64
66 - 68 - 70
72 - 74 - 76
78 - 80 - 82
84 - 86 - 88
90 - 92 - 94
125
3347
3351-53
3343
3345-3347
3337
3339-41
3331 - 33 - 35
3325-27-29
3319-21-23
3313-15-17
3307-9-11
3301-3-5
253-55
259
263-65
271
273
275
283
291-93
295-7-9

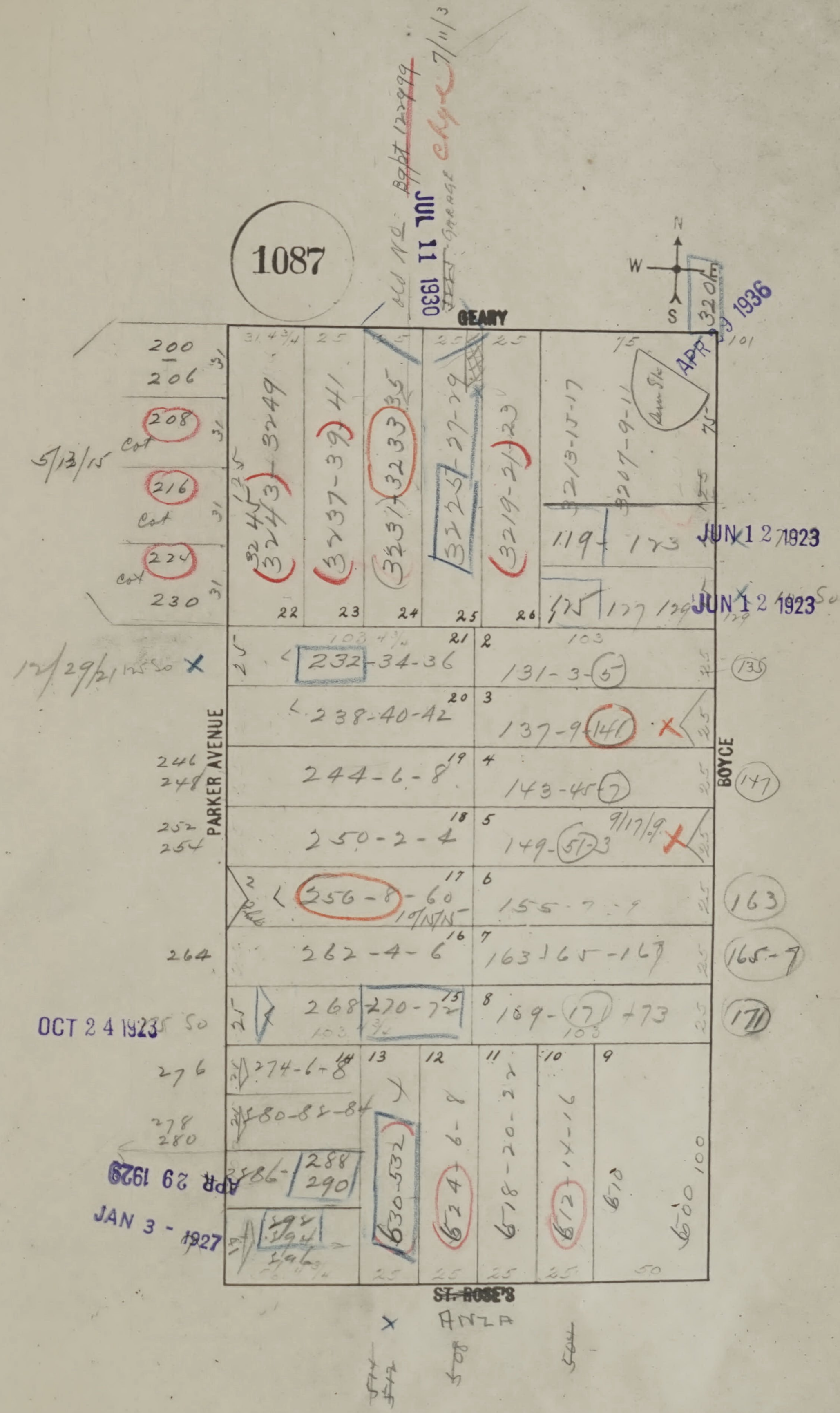
1087
GEARY
PARKER AVENUE
BOYCE
~~ST. ROSE'S~~
ANZA
N
W
S
JUL 11 1930
7/11/30
APR 29 1936
3208
JUN 12 1923
JUN 12 1923
OCT 24 1923
APR 29 1929
JAN 3 - 1927
5/13/15
12/29/21
200
206
208
216
224
230
3249
41
3233
27-29
23
3217-15-17
3207-9-11
119
173
125
127
232-34-36
131-3-5
238-40-42
137-9-141
244-6-8
143-45-7
250-2-4
149-51-3
256-8-60
155-7-9
262-4-6
163-165-167
268
270-72
169-171-173
274-6-8
280-82-84
286
288
290
294
296
630-632
624-6-8
618-20-22
612-14-16
610
600
264
276
278
280
246
248
252
254
135
147
163
165-7
171
22
23
24
25
26
21
20
19
18
17
16
15
14
13
12
11
10
9
2
3
4
5
6
7
8
25
31
100
103
75
50

Blk chg 3/36

SAN FRANCISCO DEPARTMENT OF BUILDING INSPECTION
OFFICIAL COPY

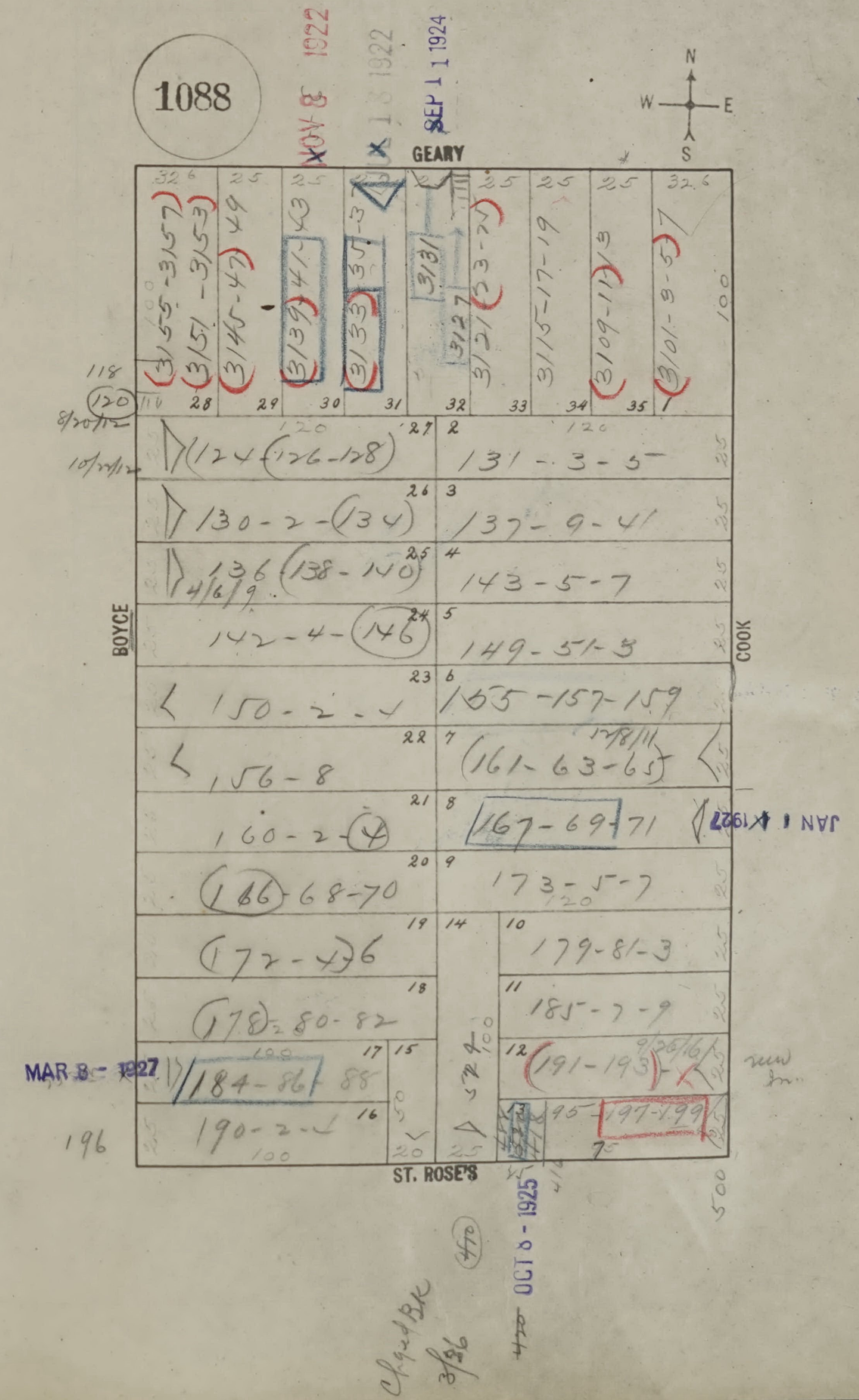
1088
NOV 8 1922
1922
SEP 11 1924
GEARY
N
W
E
S
BOYCE
COOK
ST. ROSE'S
3155-3157
3151-3153
3145-47 49
3139 41 43
3133 35 37
3131
3127
3121 23-25
3115-17-19
3109-11 13
3101-5-7
124 (126-128)
131-3-5
130-2-(134)
137-9-41
136 (138-140)
143-5-7
142-4-(146)
149-51-3
150-2-4
155-157-159
156-8
(161-63-65)
160-2-(4)
167-69-71
JAN 1 1927
(166) 68-70
173-5-7
(172-4) 6
179-81-3
(178) 80-82
185-7-9
MAR 8 1927
184-86 88
(191-193)
190-2-4
195 197-199
196
OCT 8 1925

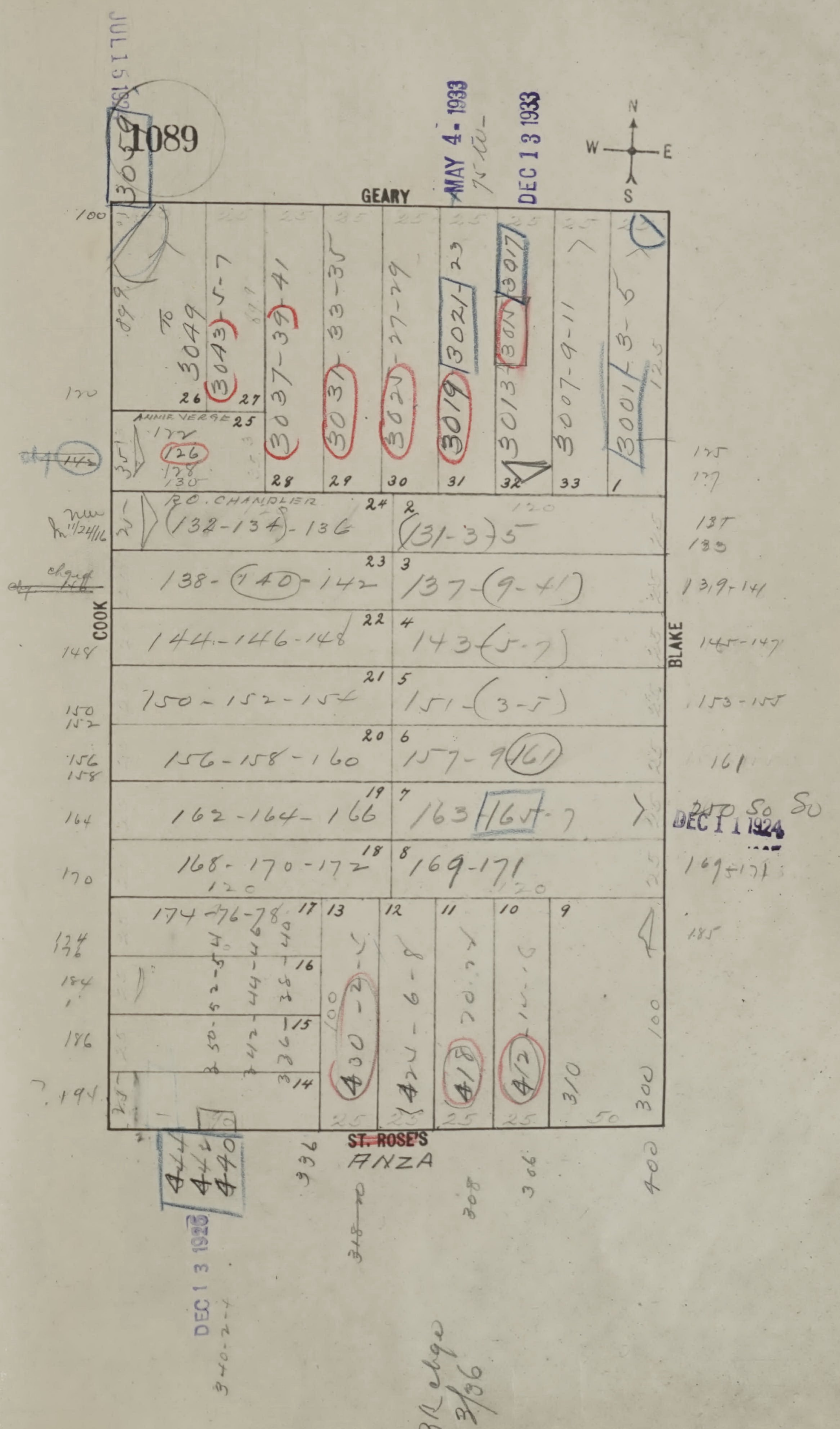
1089
GEARY
COOK
BLAKE
ST. ROSE'S
ANZA
N
W
E
S
MAY 4 - 1933
DEC 13 1933
DEC 11 1924
DEC 13 1923
3049
3043-5-7
3037-39-41
3031-33-35
3025-27-29
3019-3021-23
3013-3017
3007-9-11
3001-3-5
126
R.D. CHANDLER
132-134-136
131-3-5
138-140-142
137-9-41
144-146-148
143-5-7
150-152-154
151-3-5
156-158-160
157-9-161
162-164-166
163-165-7
168-170-172
169-171
174-76-78
400-2-4
424-6-8
418
412
310
300
444
446
440
Brady 3/36

SAN FRANCISCO DEPARTMENT OF BUILDING INSPECTION
OFFICIAL COPY


1090
MAR 21 1923
113015
MAY 8 - 1939
GEARY
N
W
E
S
BLAKE
COLLINS
ANZA
ST. ROSE'S
2953-(2955-57)
2947-49-51
(2943)-2945
2939-(2941)
2937
2935
2931
(2925-7)-9
2919-21-23
2913-(2915)-17
2911
2901
24
25
26
27
28
29
30
1
23
2
22
3
21
4
20
5
19
6
18
7
17
8
16
15
14
13
12
11
10
9
120
101
103
105
107
109
111
113
135-7
143-5
147
151
155-7
159
169-71
175-77
132
134
136
138
146
148
150
180
184
(336)-8-40
(330)-2-4
(324)-6-8
(318)-20-2
(312)-14-16
(306-8)
300 to 6
210
208
200
202
204
300

3/3/36

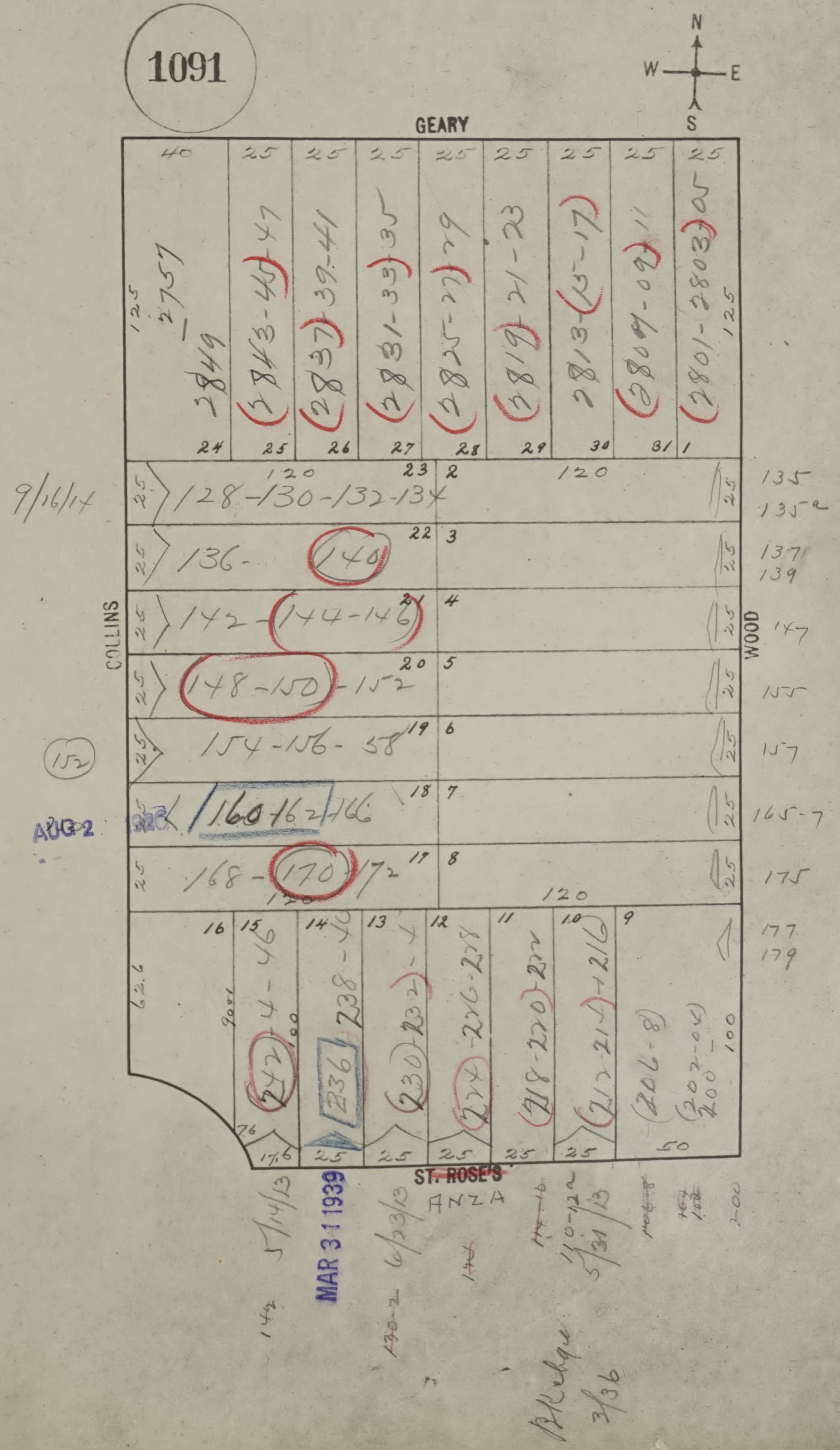
1091
N
W
E
S
GEARY
COLLINS
WOOD
~~ST. ROSE'S~~
ANZA
40
25
125
2757
2849
(2843-45)-47
(2837)-39-41
(2831-33)-35
(2825-27)-29
(2819)-21-23
2813-(15-17)
(2807-09)-11
(2801-2803)-05
24
25
26
27
28
29
30
31
1
120
23
2
9/16/14
128-130-132-134
135
135a
136-(140)
22
3
137
139
142-(144-146)
21
4
147
(148-150)-152
20
5
155
(152)
154-156-58
19
6
157
AUG 2 1926
160-162-166
18
7
165-7
168-(170)-172
17
8
175
120
16
15
14
13
12
11
10
9
177
179
62.6
(242)-4-46
100
236
238-40
(230)-232-4
(224)-226-228
(218-220)-222
(212-214)-216
(206-8)
(202-04)
200
100
7.6
17.6
25
50
5/14/13
142
MAR 31 1939
6/23/13
~~130-2~~
~~140~~
~~14-16~~
110-12a
5/31/13
~~108-8~~
~~104~~
~~102~~
200
BKedge
3/36

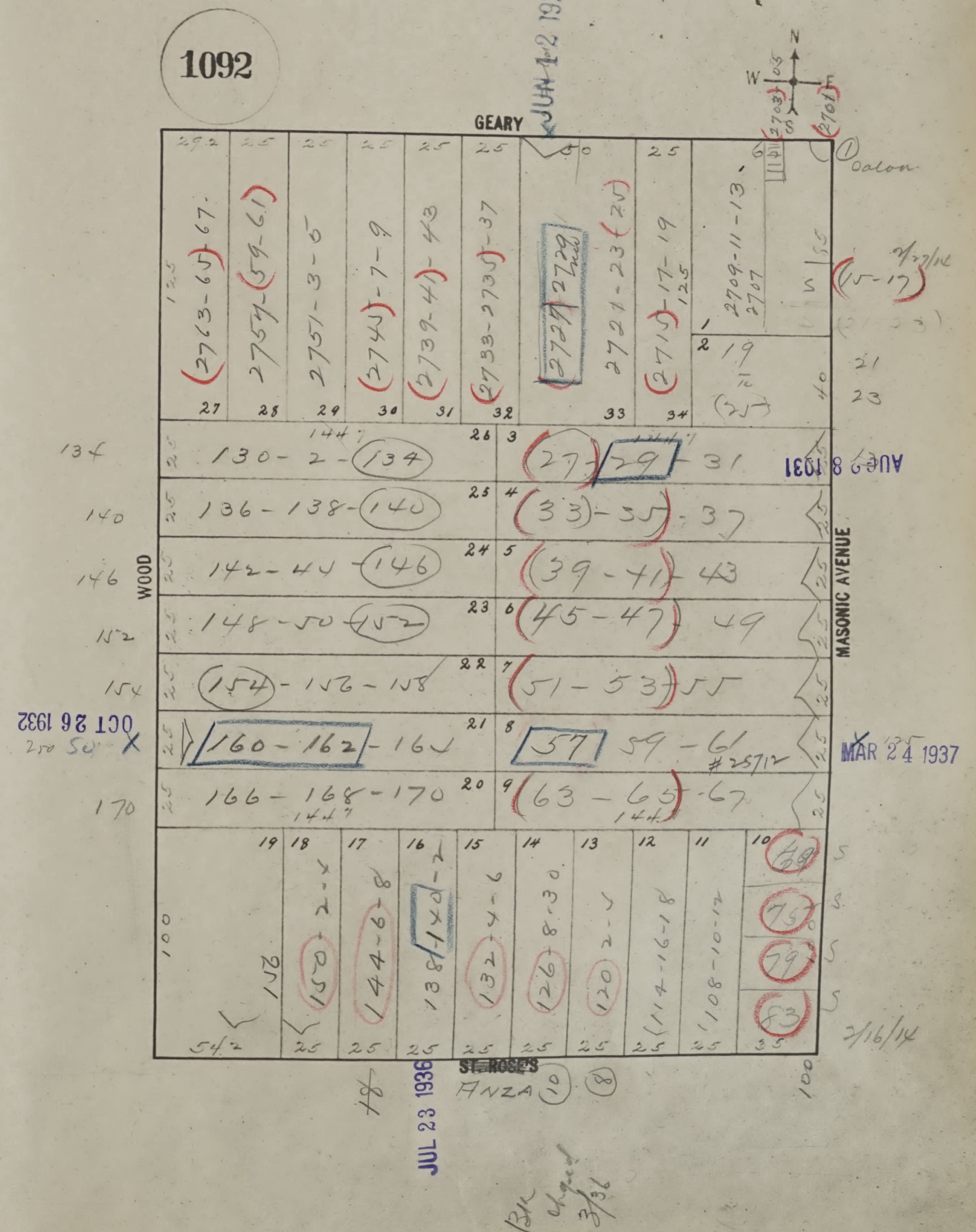
1092
GEARY
WOOD
MASONIC AVENUE
ANZA
ST. ROSE'S
N
W
E
S
JUN 12 1922
AUG 8 1931
OCT 26 1932
JUL 23 1936
MAR 24 1937
2763-65-67
2757-59-61
2751-3-5
2745-7-9
2739-41-43
2733-2735-37
2727 2729
2721-23-25
2715-17-19
2709-11-13
2707
130-2-134
136-138-140
142-44-146
148-50-152
154-156-158
160-162-164
166-168-170
27-29-31
33-35-37
39-41-43
45-47-49
51-53-55
57 59-61
63-65-67
150-2-4
144-6-8
138-140-2
132-4-6
126-8-30
120-2-4
114-16-18
108-10-12
69
75
79
83
15-17
19
21
23
25
Oalon
3/27/16
3/16/14
#25712
1447
250 50

SAN FRANCISCO DEPARTMENT OF BUILDING INSPECTION
OFFICIAL COPY

See page 1096

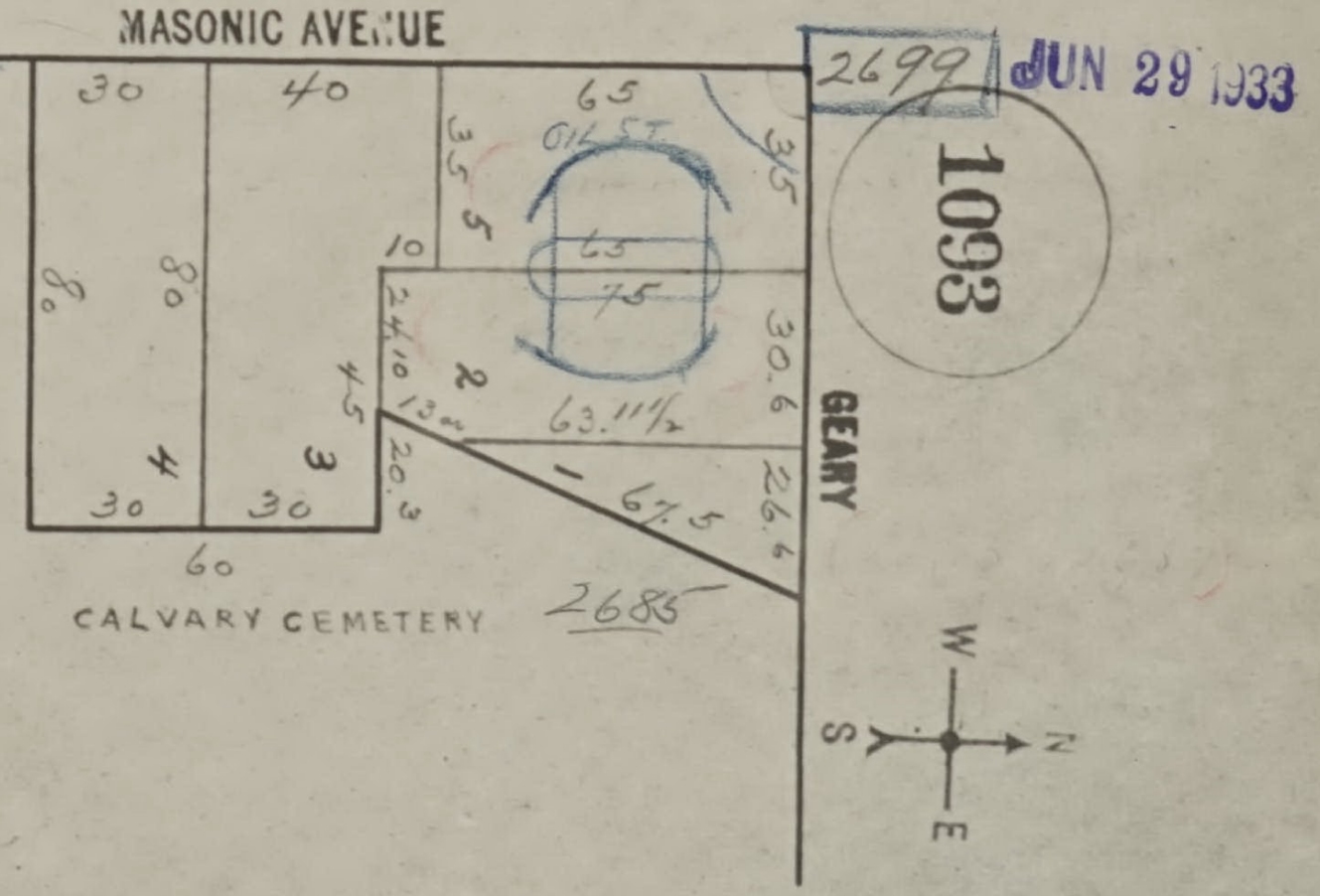
MASONIC AVENUE
2699
1093
30
40
65
OIL ST.
35
3.5 5
10
65
75
80
80
24.10
4.5
2
30.6
13
63.11½
GEARY
4
3
20.3
1
67.5
26.6
30
30
60
CALVARY CEMETERY
2685
W
N
S
E

JUN 29 1933

See 1094

PAGES 1094

TO

PAGES 1095

ARE JUMP

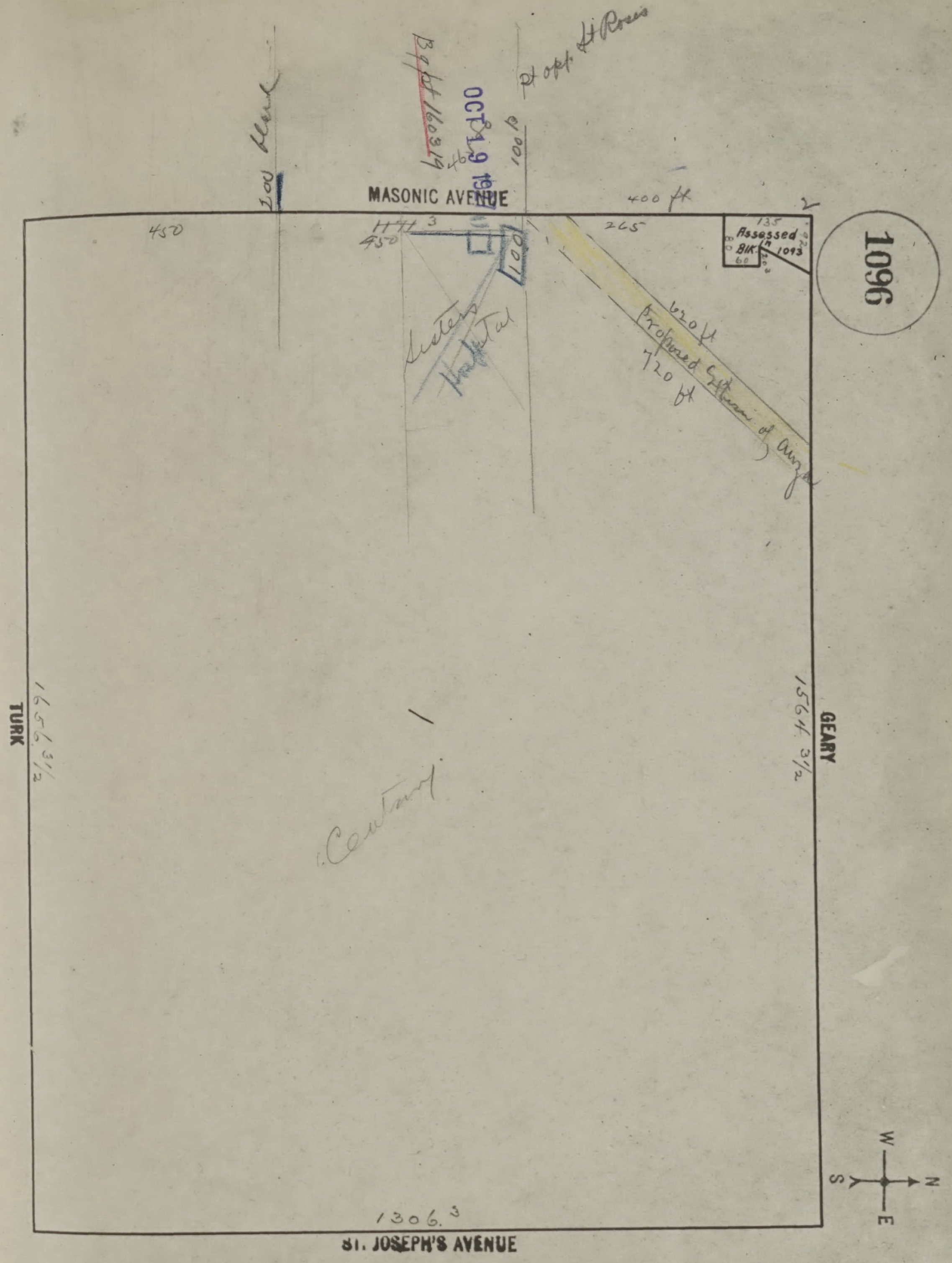
MASONIC AVENUE
TURK
GEARY
ST. JOSEPH'S AVENUE
200 Mark
~~Bgpt 16039~~
OCT 19 1917
100 ft
Pt opp St Rose's
400 ft
450
450
1141 3
265
100
Assessed Blk 1093
135
80
60
Sisters Hospital
620 ft
Proposed Extension of Anza
720 ft
1651 3/2
1564 3/2
Century
1306.3
W
N
S
E

SAN FRANCISCO DEPARTMENT OF BUILDING INSPECTION
OFFICIAL COPY

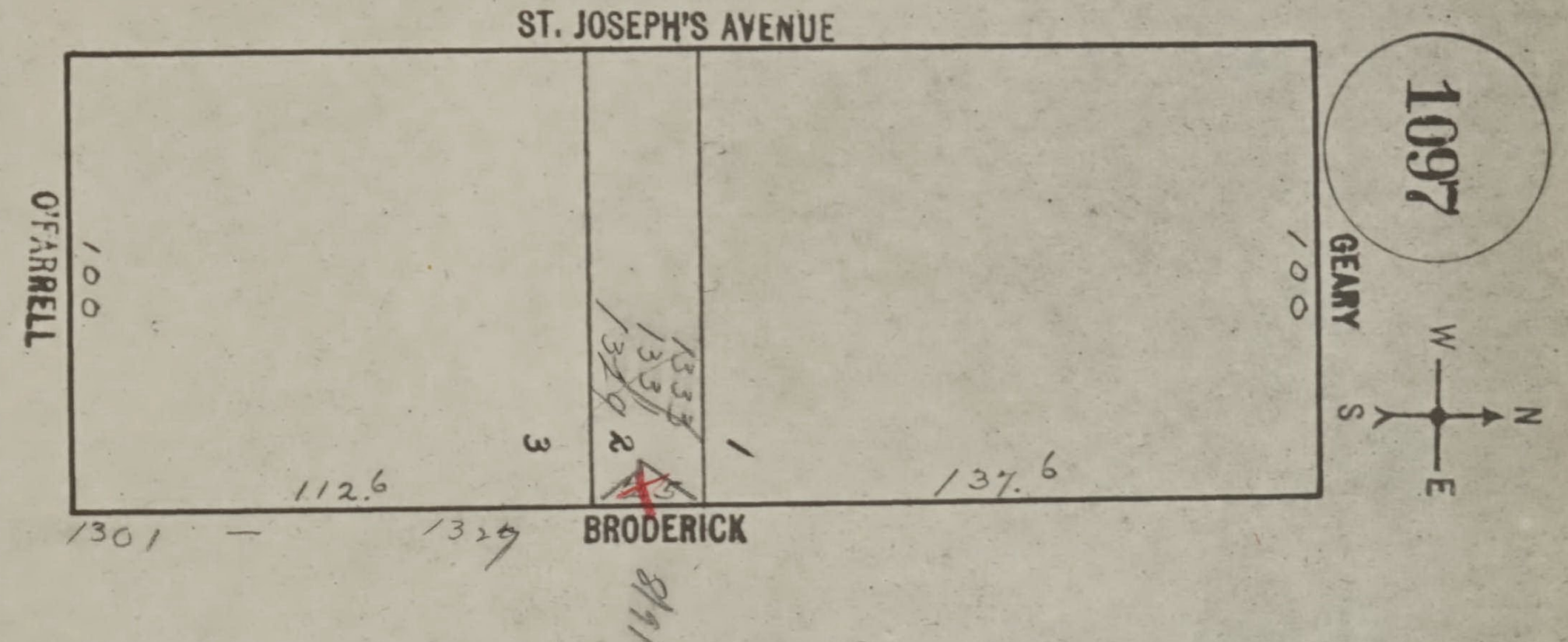
1097
ST. JOSEPH'S AVENUE
O'FARRELL
GEARY
BRODERICK
100
100
3
2
1
1333
1331
1329
112.6
137.6
1301
1329
8/9/10
W
N
S
E

DEC 2 - 1924

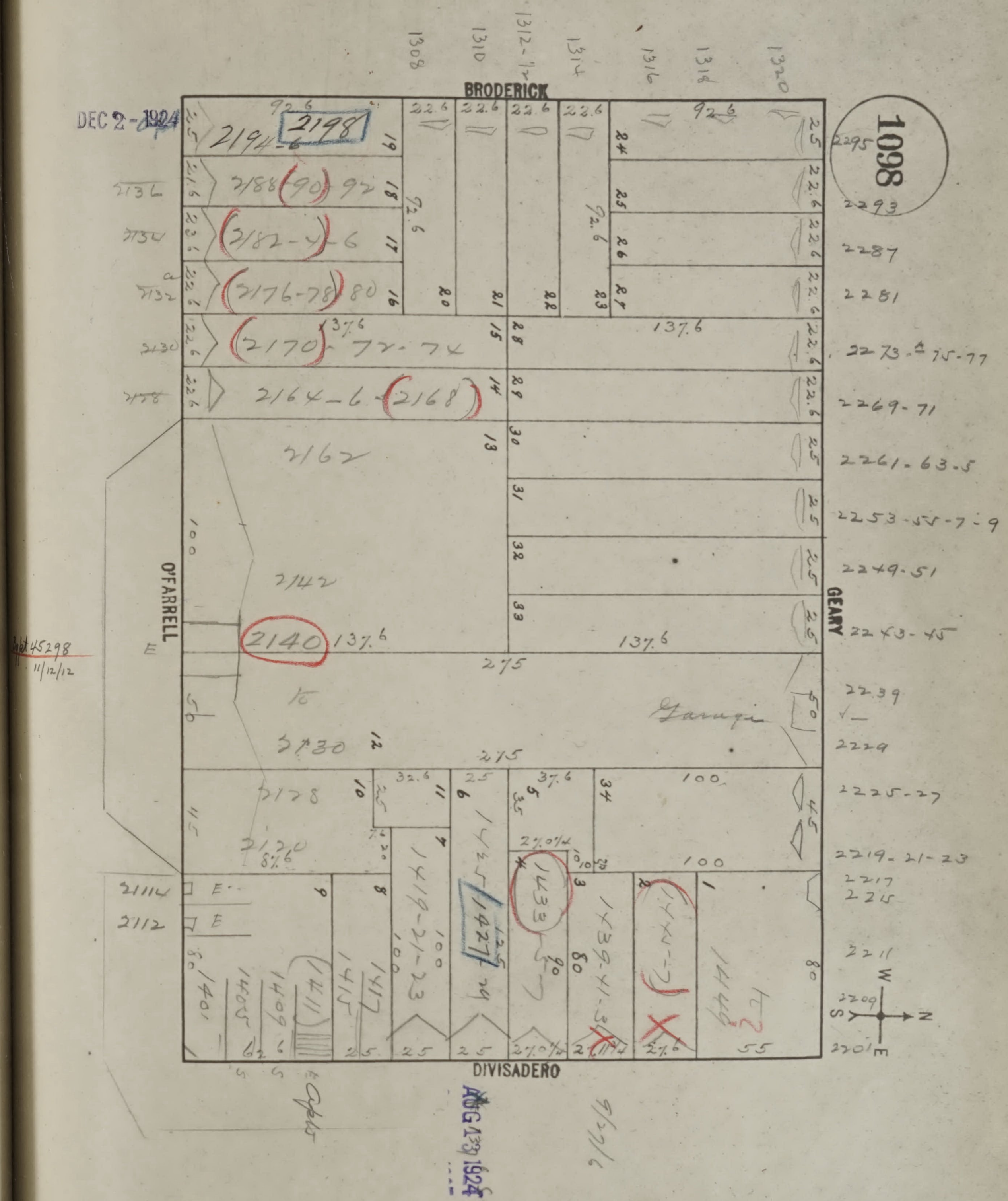
1098
BRODERICK
GEARY
DIVISADERO
O'FARRELL
1308
1310
1312-14
1314
1316
1318
1320
2194-6
2198
2188
2190
92
2182-4-6
2176-78
80
2170-72-74
2164-6-2168
2162
2142
2140
2130
2128
2120
2136
2134
2132
2130
2128
2114
2112
1401
1405
1409
1411
1415
1417
1419-21-23
1427
1433
1439-41-3
1447
1449
2295
2293
2287
2281
2273-75-77
2269-71
2261-63-5
2253-55-7-9
2249-51
2243-45
2239
2229
2225-27
2219-21-23
2217
2215
2211
2209
2201
Garage
137.6
275
100
N
S
E
W

AUG 13 1924

SAN FRANCISCO DEPARTMENT OF BUILDING INSPECTION
OFFICIAL COPY

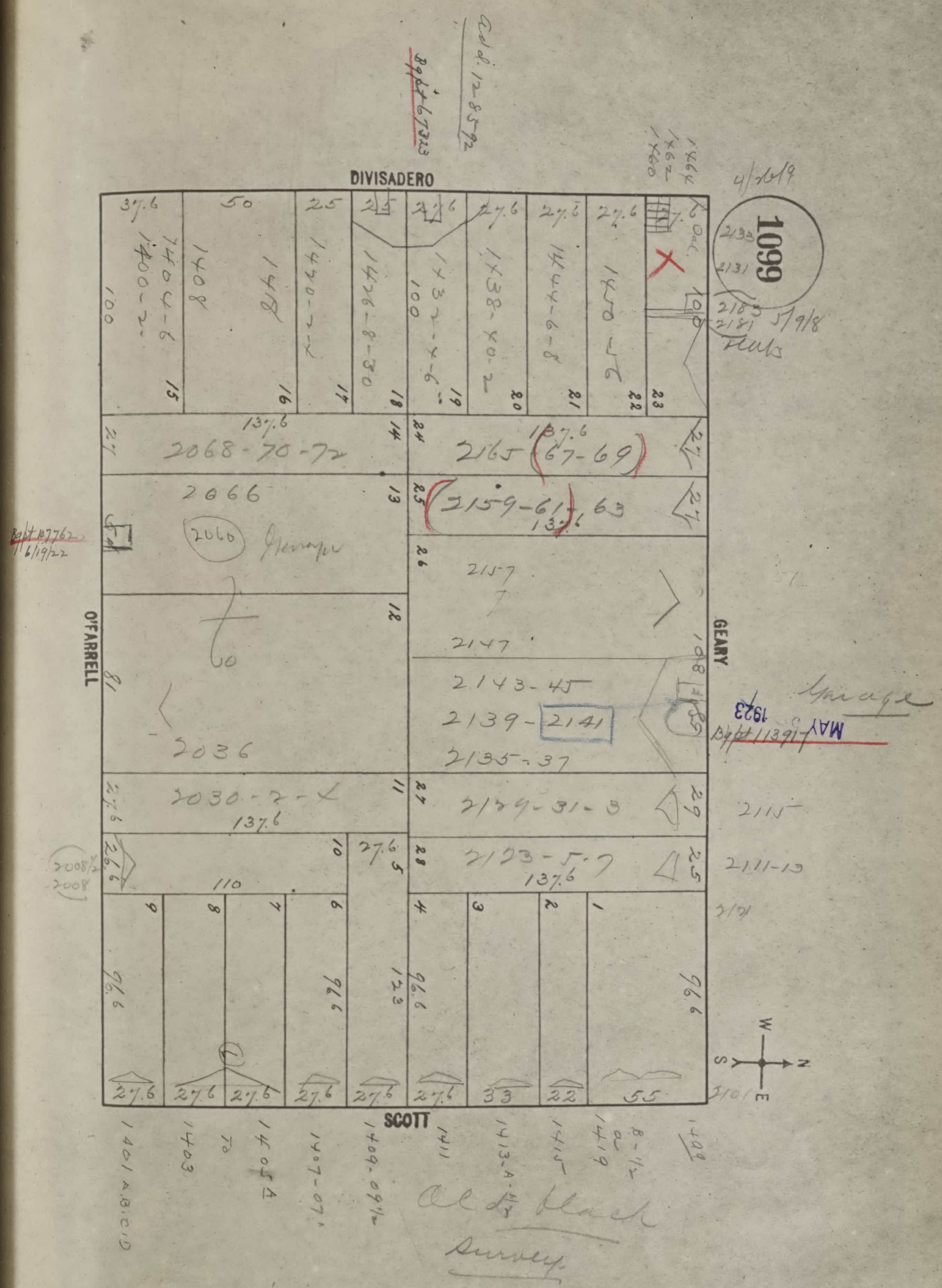
1099
DIVISADERO
GEARY
SCOTT
O'FARRELL
W
N
S
E
Cold. 12-8592
Bldg 67323
1464
1462
1460
4/26/19
2133
2131
2183
2181
5/9/18
Flats
2068-70-72
2165 (67-69)
2066
2159-61, 63
2060
Garage
Bldg #7762
6/19/22
2157
2147
2143-45
2139-2141
2135-37
2036
2030-2-4
2129-31-3
2123-5-7
2115
2111-13
Garage
MAY 1923
Bldg #11391
1401 A,B,C,D
1403
1405 A
1407-07½
1409-09½
1411
1413-A-½
1415
1419
1409
2101
2008½
2008
Old block
Survey
137.6
110
100
27.6
50
25
33
22
55
96.6
123

SAN FRANCISCO DEPARTMENT OF BUILDING INSPECTION
OFFICIAL COPY

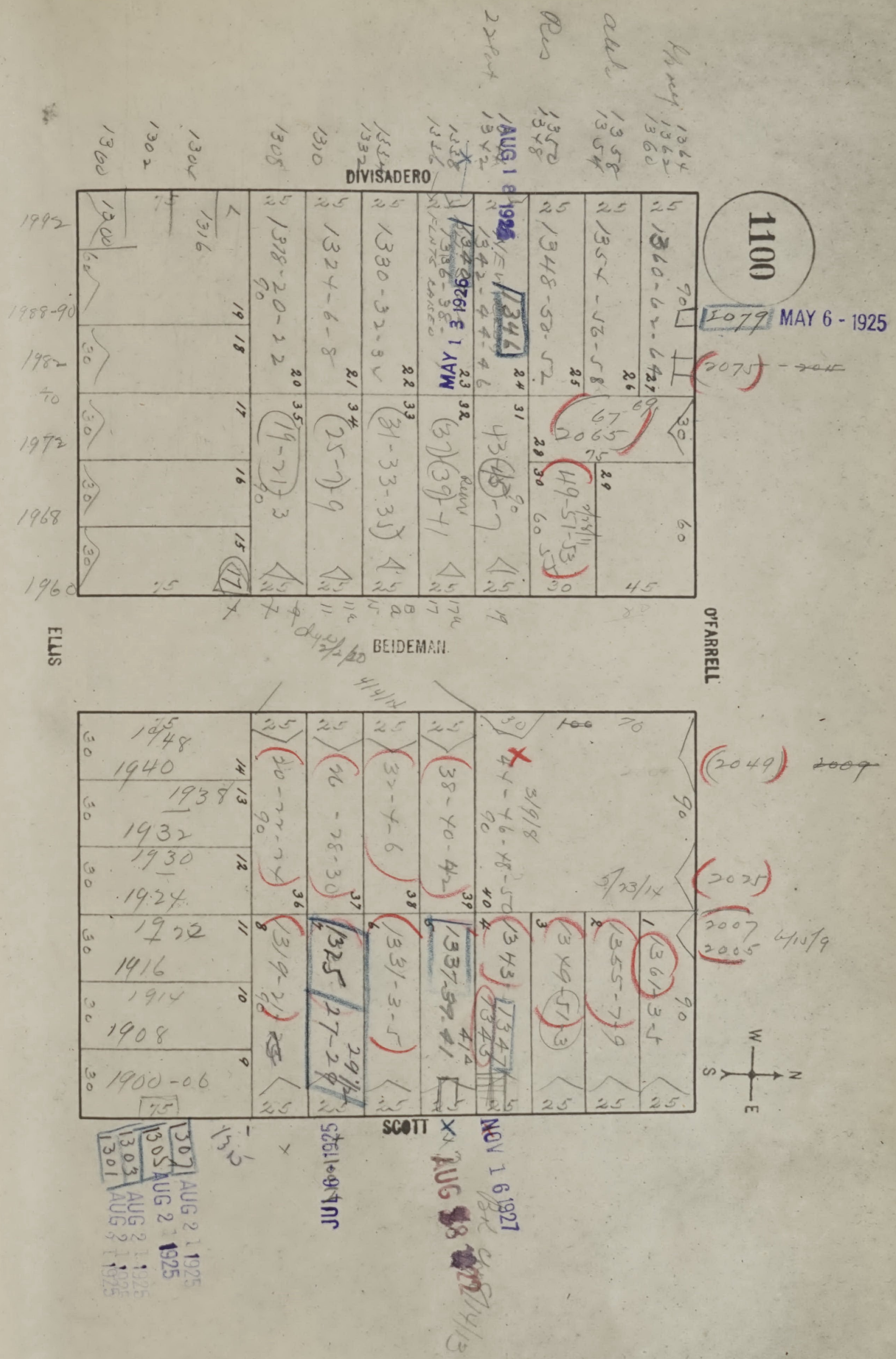
1100
1079 MAY 6 - 1925
DIVISADERO
O'FARRELL
ELLIS
BEIDEMAN
SCOTT
W
N
E
S
AUG 1 8 1926
MAY 1 3 1926
NOV 1 6 1927
JUL 1 4 1925
AUG 2 1 1925

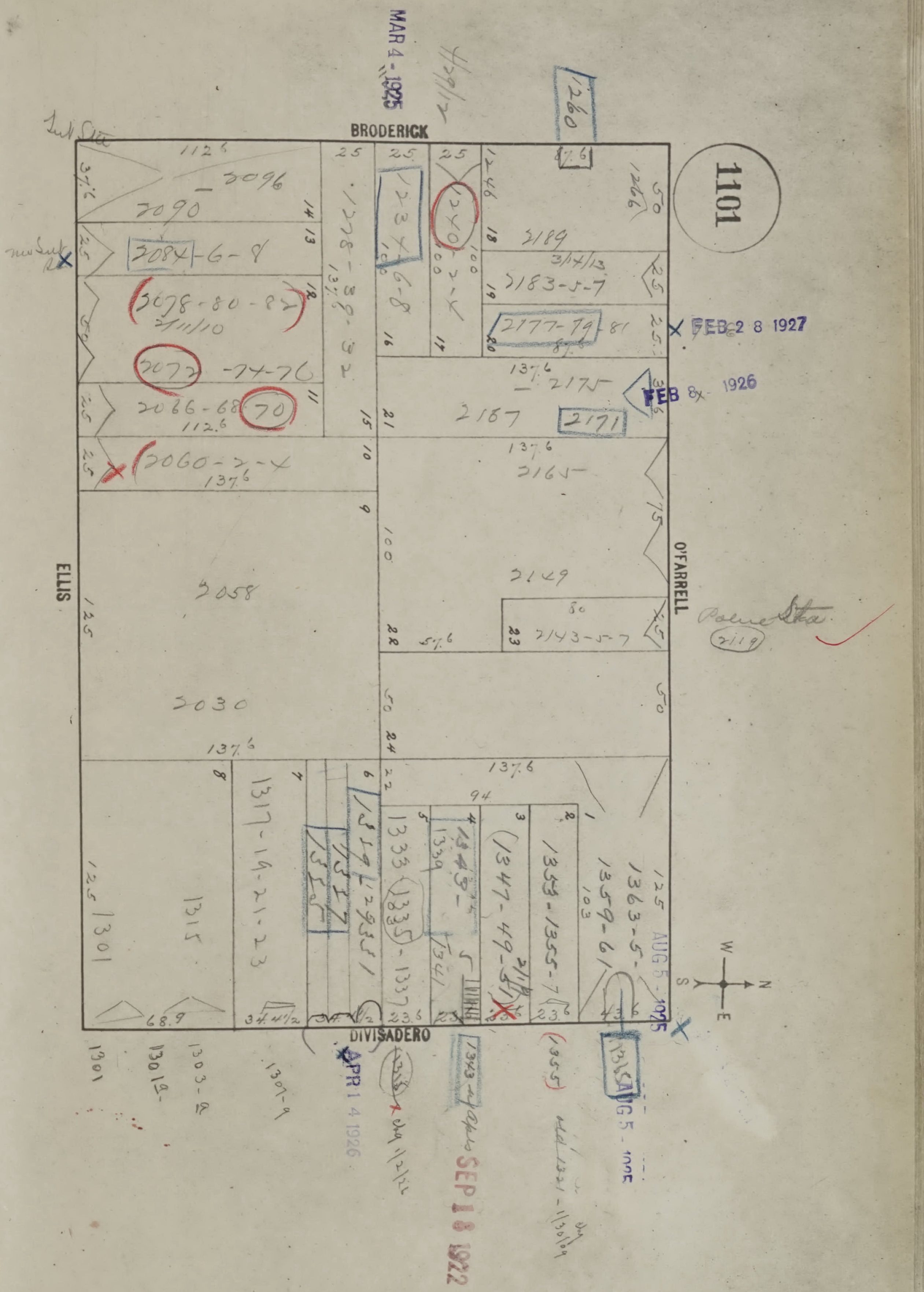
1101
BRODERICK
ELLIS
O'FARRELL
DIVISADERO
MAR 4 1925
FEB 28 1927
FEB 8 1926
AUG 5 1925
APR 14 1926
SEP 18 1922
1260
2090
2096
2084-6-8
2078-80-82
2072-74-76
2066-68-70
2060-2-4
2058
2030
1228-30-32
1232-4-6-8
1240-2-4
2189
2183-5-7
2177-79-81
2175
2167
2171
2165
2149
2143-5-7
2119
1301
1315
1317-19-21-23
1333
1335
1337
1339
1341
1343-45
1347-49-51
1353-1355-7
1359-61
1363-5
1301
1301½
1303-½
1307-9
112.6
137.6
125
100
50
25
94
68.9
34 1/2
23.6

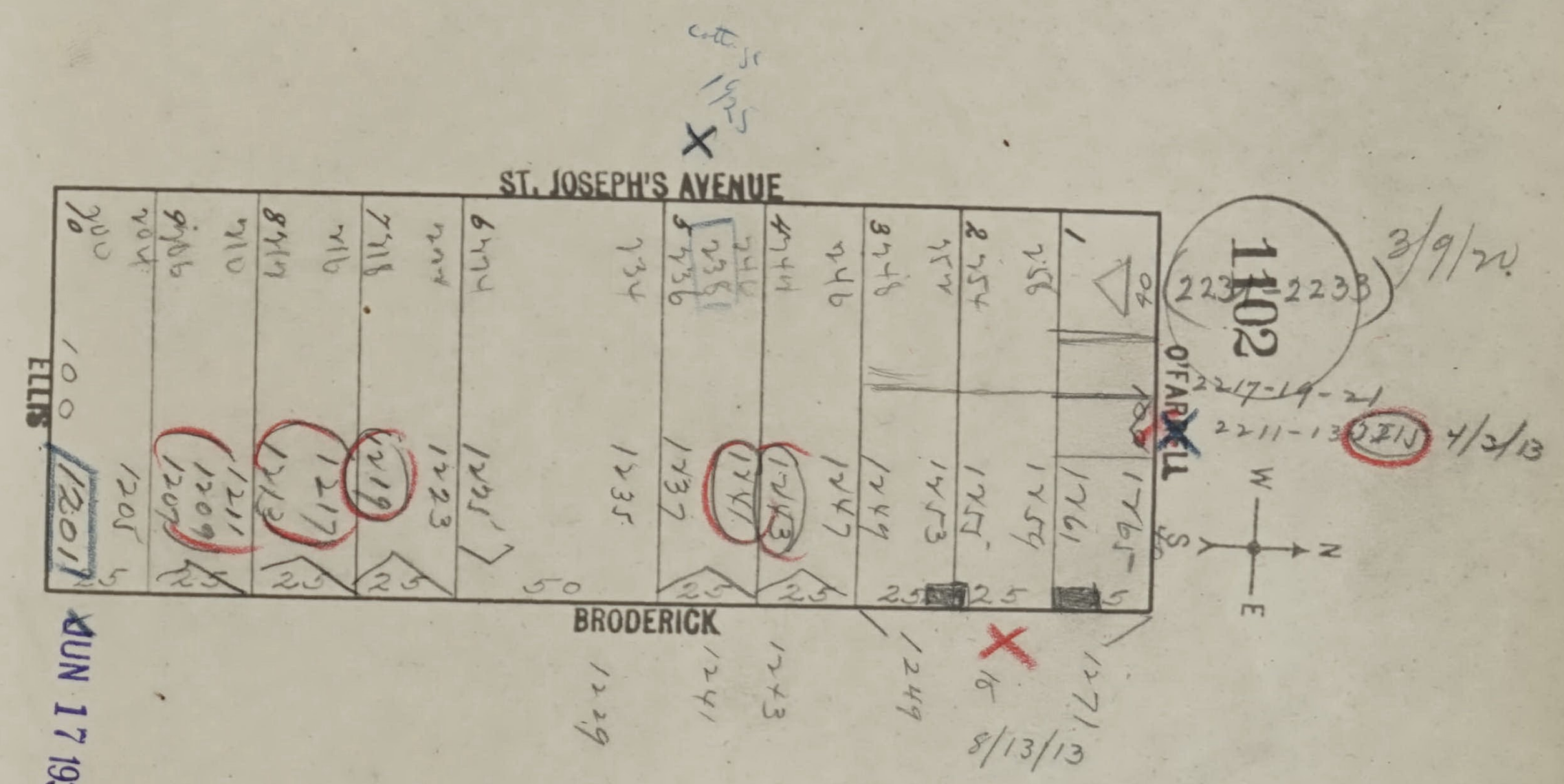
ST. JOSEPH'S AVENUE
BRODERICK
O'FARRELL
ELLIS
1102
2233-2233
3/9/20
2217-19-21
2211-13
2215
4/2/13
8/13/13
W
N
S
E
1
2
3
4
5
6
7
8
9
10
25
50
100
1201
1205
1207
1209
1211
1213
1217
1219
1223
1225
1235
1237
1241
1243
1247
1249
1253
1255
1259
1261
1265
1271
1229
16
1925

JUN 17 1933

PAGES 1103

TO

PAGES 1106

ARE JUMP

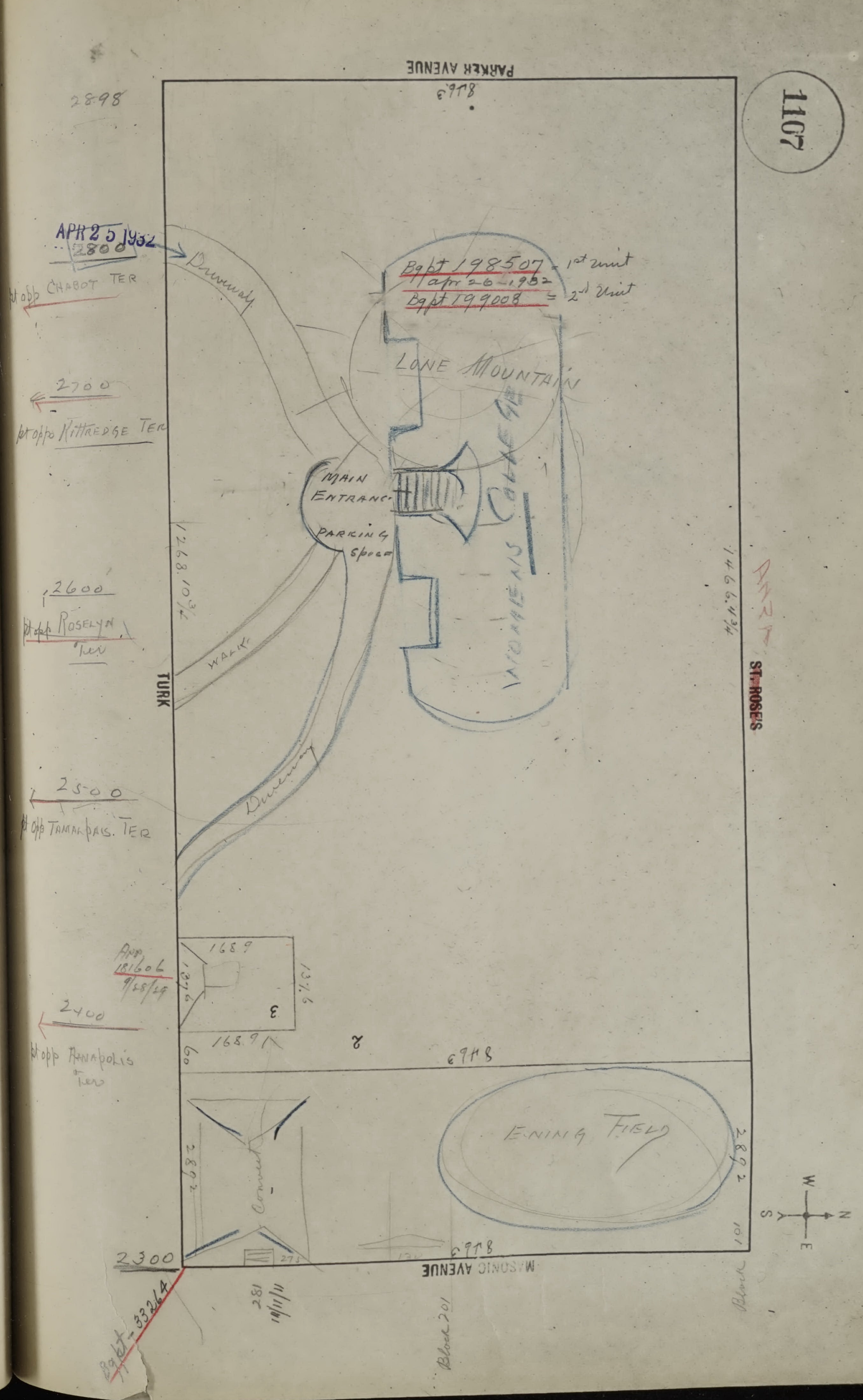
1107
PARKER AVENUE
MASONIC AVENUE
TURK
ST. ROSE'S
2898
APR 25 1932
2800
Lot opp CHABOT TER
Driveway
Bgpt 198507 - 1st unit
apr 26 - 1932
Bgpt 199008 = 2nd Unit
LONE MOUNTAIN
WOMEN'S COLLEGE
MAIN ENTRANCE
PARKING SPACE
WALK
2700
Lot opp Kittredge Ter
2600
Lot opp Roselyn Ter
2500
Lot opp Tamalpais Ter
2400
Lot opp Annapolis Ter
2300
Bgpt 33264
168.9
3
2
EVENING FIELD
Convent
Block 201
W
N
E
S

PAGES 1108

TO

PAGES 1124

ARE JUMP

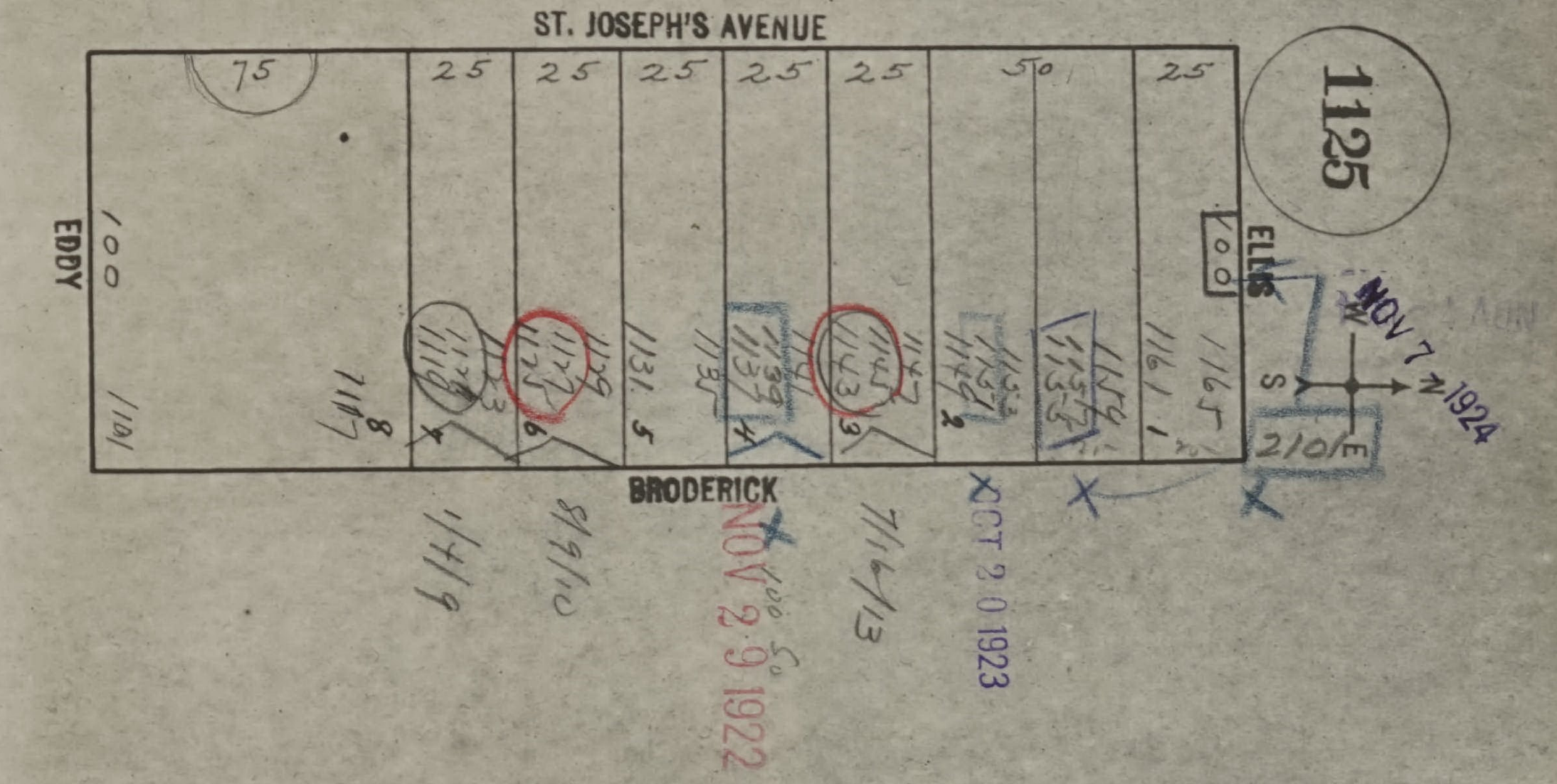
ST. JOSEPH'S AVENUE
BRODERICK
EDDY
ELLIS
1125
75
25
25
25
25
25
50
25
100
100
101
1117
8
4
6
5
3
2
1
1131
1161
1165
N
S
E
2101
NOV 29 1922
OCT 20 1923
NOV 7 1924
1/7/9
8/9/10
7/16/13

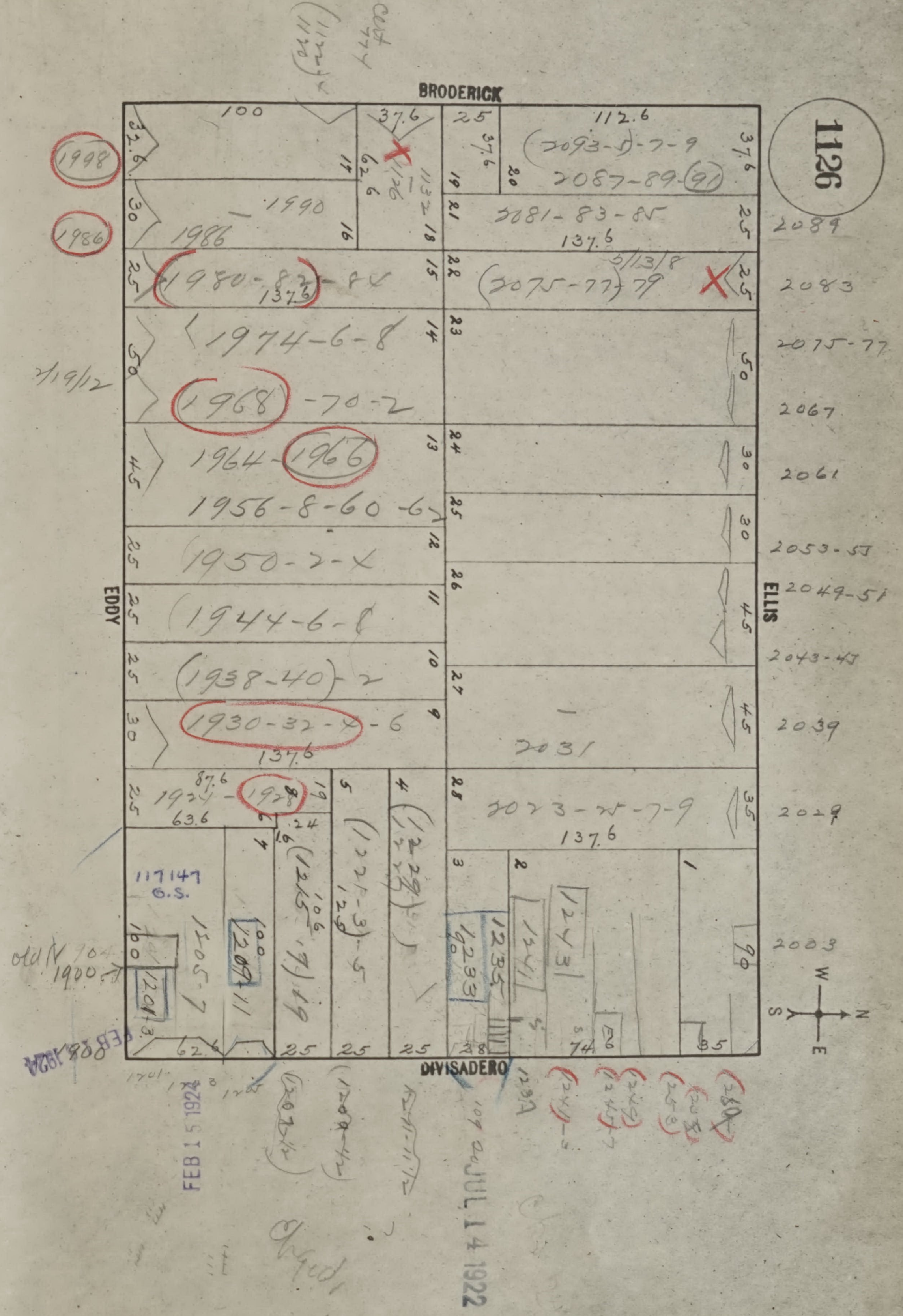
1126
BRODERICK
ELLIS
DIVISADERO
EDDY
W
S
N
E
100
37.6
25
112.6
(2093-5-7-9
2087-89-91
2081-83-85
137.6
5/13/8
(2075-77) 79
1998
1990
1986
(1980-82)-84
137.6
1974-6-8
1968 -70-2
1964-1966
1956-8-60-6-2
1950-2-4
1944-6-8
(1938-40)-2
1930-32-4-6
137.6
87.6
1924-1928
63.6
2023-25-7-9
137.6
2031
117147
G.S.
1205-7
1209-11
1215-17-19
1221-3-5
1227-29-31
1233
1235
1241
1243
2089
2083
2075-77
2067
2061
2053-55
2049-51
2043-45
2039
2029
2003
7/19/12
FEB 28 1924
FEB 15 1924
JUL 14 1922


1127
DIVISADERO
ELLIS
SCOTT
EDDY
1200
1202
1204
1206
1208
1210
1212
1242
1244
1246
1248A
1250
93.6
22
22
25
25
49.11 1/4
37.6 3/4
1836
1834
1832
1830
1828
1826
1824
1822
1820
1814
1812 1/2
1810
1800
23
21
21
21
27.6
27.6
25
15
14
13
12
11
10
9
86
86
127.6
100
16
17
18
19
20
21
10
1985
6/4/20
112.6
22
27.6
1971-73-75
1941
1939
1937
23
1965-7-9
137.6
21.3
1933-35
24
1959-61-63
1929-31
137.6
4
10
8
25
127.6
1947-57
50
1925-27
1921-23
Church Property
Exempt
136.10
12.5
26
1941-3-5
1919
27
1935-7-9
1917
28
1929-31-33
127.6
1913
1915
91.8
5.4
45.10
2.6
10
29
1923-5-7
137.6
1909
1911
.33
7
4
3
6
115
2
30
1921
92.6
69
1907
47.2
5
1
1901-3-5
87.6
23.6
1905
1903
1901
91.8
22.11
22.11
50
1701
1709
1211-1211B
1213
1215
1217
1217 1/2
1219
1221
W
S
N
E
old blvd.
D

JUL 15 1937
]

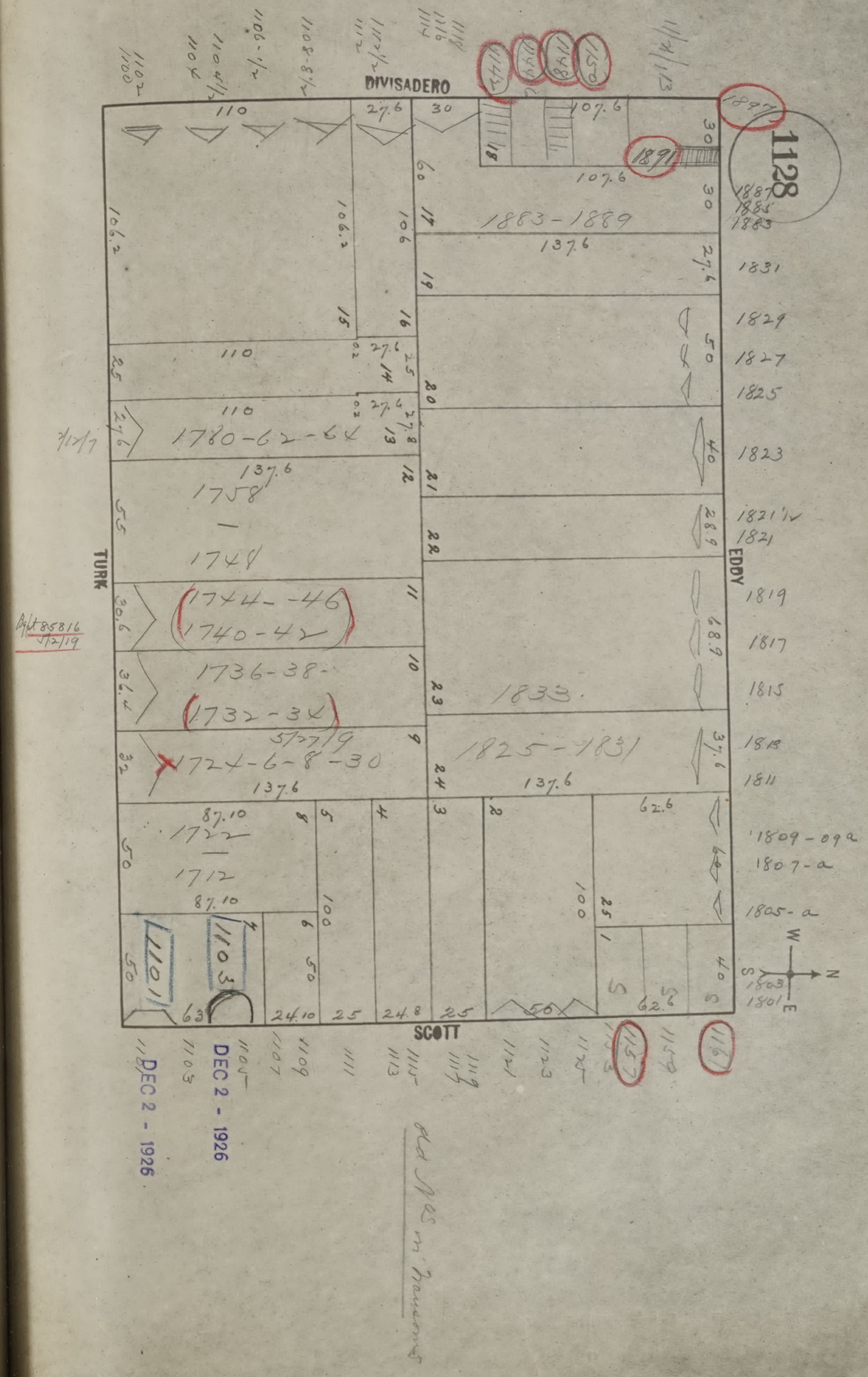
1128
DIVISADERO
TURK
EDDY
SCOTT
1780-62-64
1758
1744
1744-46
1740-42
1736-38
1732-34
1724-6-8-30
1722
1712
1883-1889
1833
1825-1831
1831
1829
1827
1825
1823
1821½
1821
1819
1817
1815
1813
1811
1809-09a
1807-a
1805-a
1803
1801
1891
1897
1887
1885
1883
1101
1103
1100
1102
1104
1106
1108
1110
1112
1114
1116
1118
1150
1105
1107
1109
1111
1113
1115
1117
1119
1121
1123
1125
1127
1129
1131
137.6
110
107.6
87.10
62.6
DEC 2 - 1926
DEC 2 - 1926
Old Nos in brackets
N
S
E
W

OFFICIAL COPY

SAN FRANCISCO DBI DEPARTMENT OF BUILDING INSPECTION

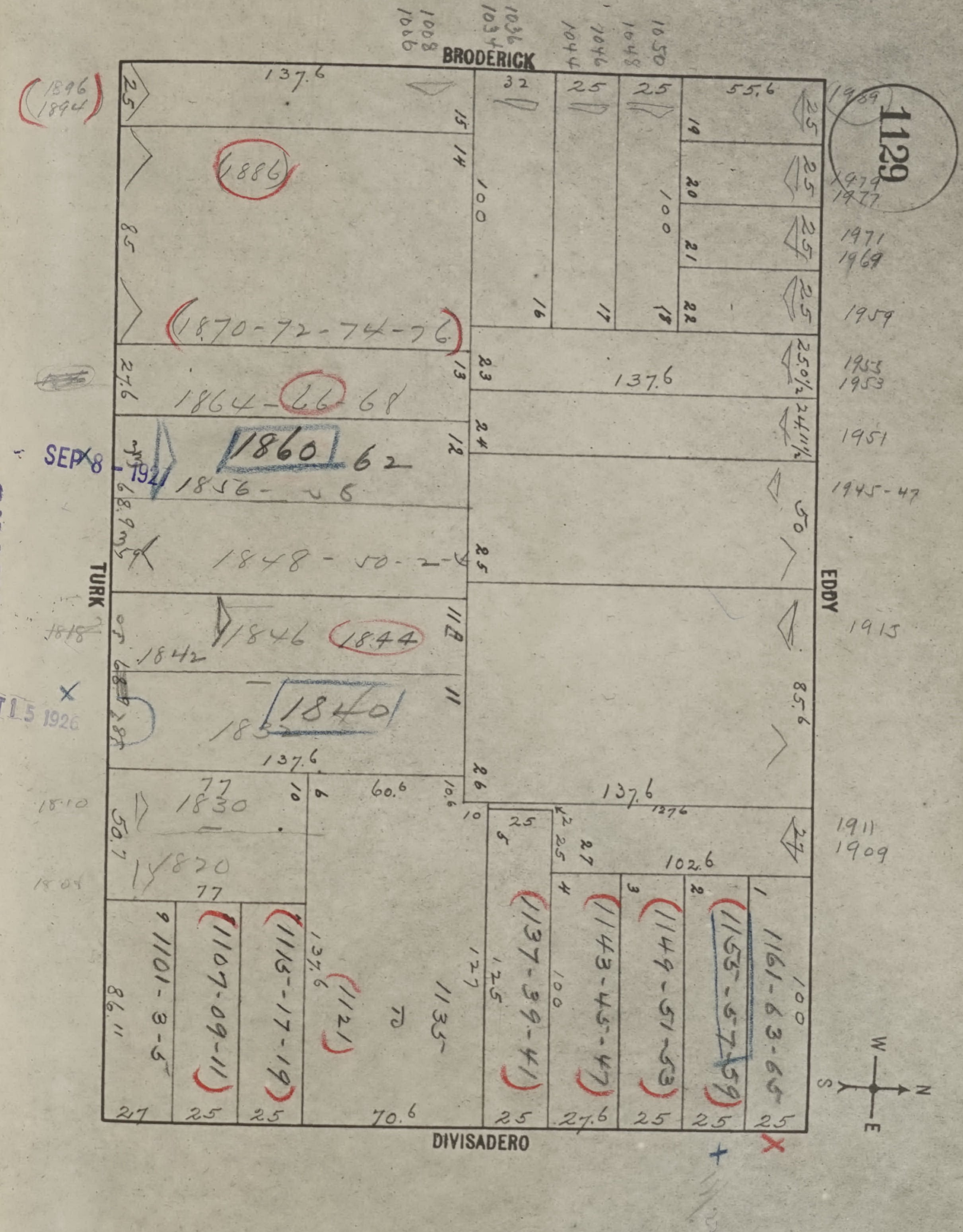
1129
BRODERICK
EDDY
TURK
DIVISADERO
W
S
N
E
1896
1894
1886
1870-72-74-76
1864-66-68
1860 62
1856-58
1848-50-2-4
1846
1844
1842
1840
1830
1820
1101-3-5
1107-09-11
1115-17-19
1121
1135
1137-39-41
1143-45-47
1149-51-53
1155-57-59
1161-63-65
1008
1010
1034
1036
1044
1046
1048
1050
1979
1977
1971
1969
1959
1955
1953
1951
1945-47
1915
1911
1909
137.6
100
55.6
102.6
70.6
60.6
77
25
27
27.6
32

SEP 8 - 1921

CHANGE

OCT 15 1926

SAN FRANCISCO DEPARTMENT OF BUILDING INSPECTION
OFFICIAL COPY

2004

2000

BAKER St if EXTENDED

2 20	▷ (1998) John McDonald St	1998	1996-	1998
2 20	▷ (2006) O. W. McGuire -	2006	1992	- 96
20	▷ (2004) Mrs F. E. Swett	2004	1988	- 90
2 20	(2002) Occupant Fred Faust	2002	1984	- 6
2 20	A. H. Welch -	2000	1980	- 2
6 20	(1998) Alice Marmell	1998	1974	- 6-8
3 20	(1994) Geo Gilson	1994	1968	- 70-72
3 20	1990 Emily Himes	1990	1962	- 4-6
3 20	1914 H. J. Reynolds	1914	1956	- 8-60
3 20	1908 - L. Everhard -	1908	1950	- 2-4
3 20	1906 - R. E. Sturgeon	1906	1944	- 6-8
3 20	1904 - T. C. Taylor	1904	1938	- 40-42
60	M & L. Pittroff		1936 to 1924	
	Numbers on St. -			

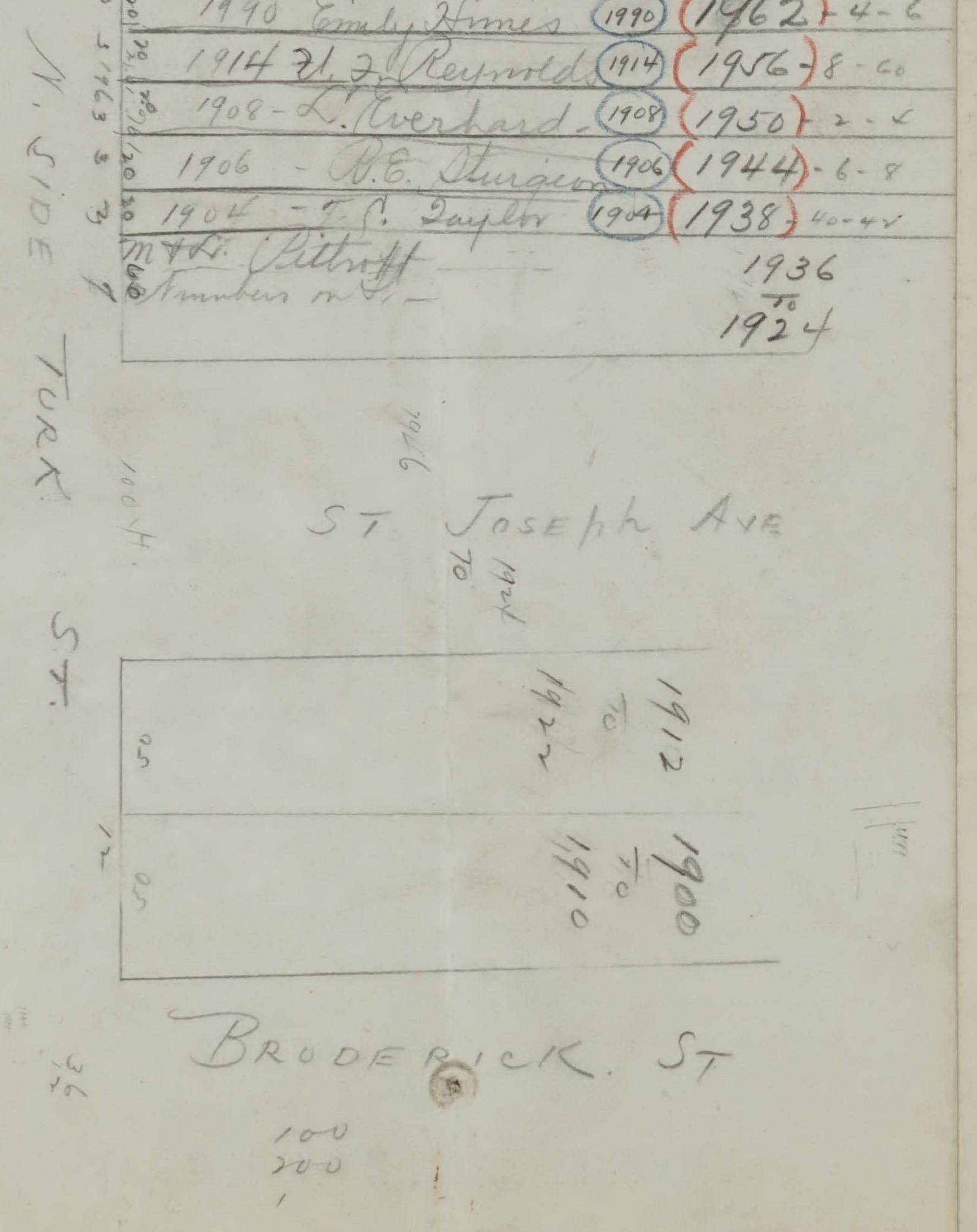
N. SIDE TURK. ST.
100 H.
1916
ST JOSEPH AVE
70
1924
1912 to 1922
1900 to 1910
50
BRODERICK. ST
100
200

on Steps bet St Josephs av & oppo Baker St
See BK.

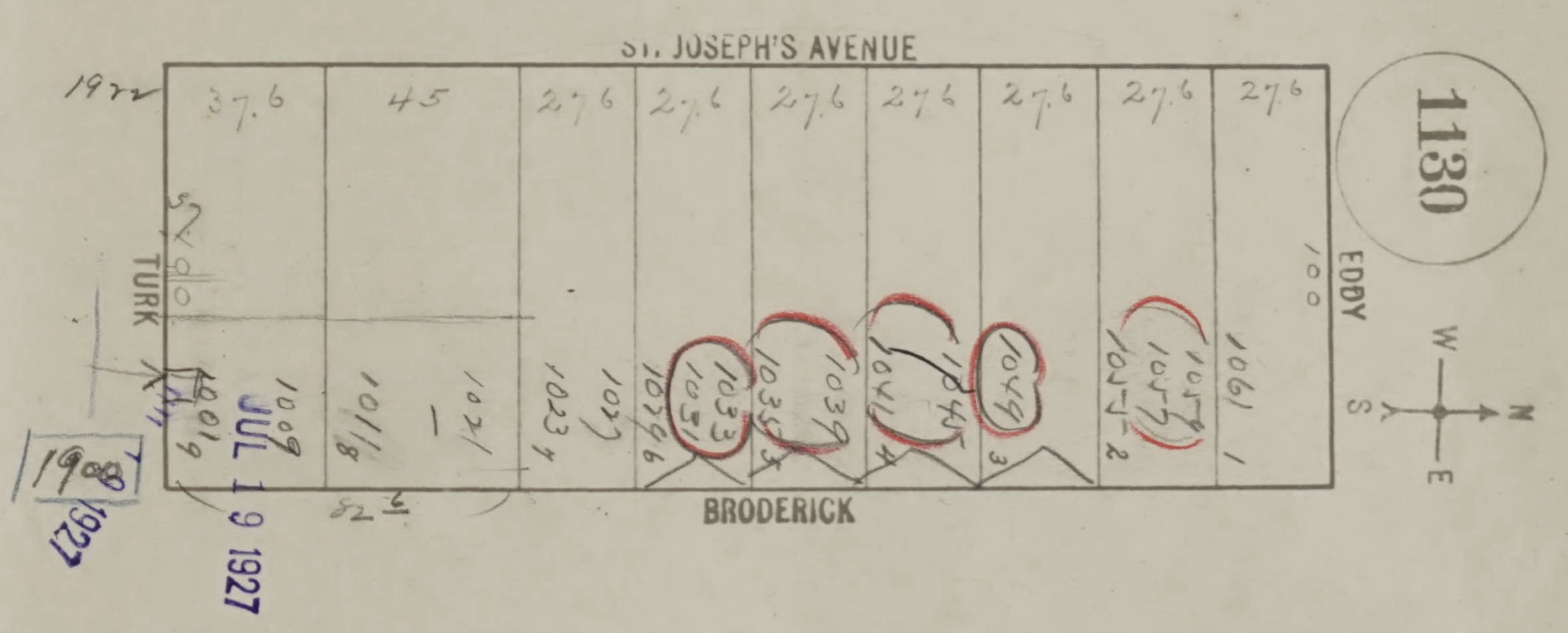
ST. JOSEPH'S AVENUE
1922
37.6
45
27.6
27.6
27.6
27.6
27.6
27.6
27.6
1130
TURK
EDDY
100
BRODERICK
1009 9
1011 8
1021
1023 7
1027
1029 6
1031
1033
1035 5
1039
1041 4
1045
1049 3
1057
1055 2
1061 1
82 6
W
N
S
E

1908

1927

JUL 19 1927

SAN FRANCISCO DEPARTMENT OF BUILDING INSPECTION
OFFICIAL COPY

Board of Public Works **TURK St**

BROWN & POWER CO

APPLICATION FOR HOUSE NUMBER

Date of Making Application ....

Name of Owner of the Lot ....

Name of Applicant Cemetery Lot

Address of Applicant ....

Location of the Lot, on N side of Turk St.

Between Broderick St. and Baker St.

Beginning at a point .... ft .... of .... St.

Frontage of the Lot Chaugblve

....

Flats 1130
Cottages ....
Residence ....
Store ....



on Step bet St Josephs av & oppo Baker St
See BK.

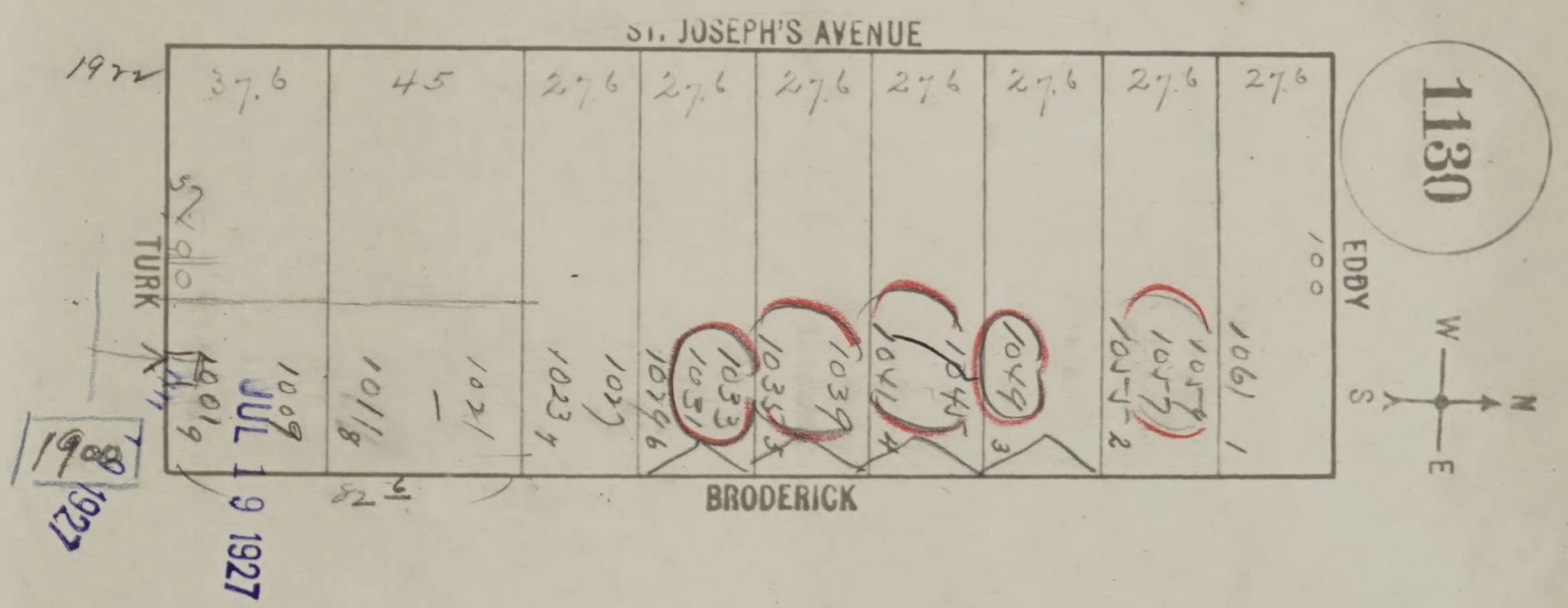
ST. JOSEPH'S AVENUE
1922
37.6
45
27.6
27.6
27.6
27.6
27.6
27.6
27.6
1130
TURK
EDDY
BRODERICK
100
52
82 6
1001 9
1009
1011 8
1021
1023 7
1027
1029 6
1031
1033
1035 5
1039
1041 4
1045
1049 3
1055 2
1057
1059
1061 1
W
N
S
E

1908
1927

JUL 19 1927

SAN FRANCISCO
DBI
DEPARTMENT OF
BUILDING INSPECTION
OFFICIAL COPY

PAGES 1131

TO

PAGES 1140

ARE JUMP

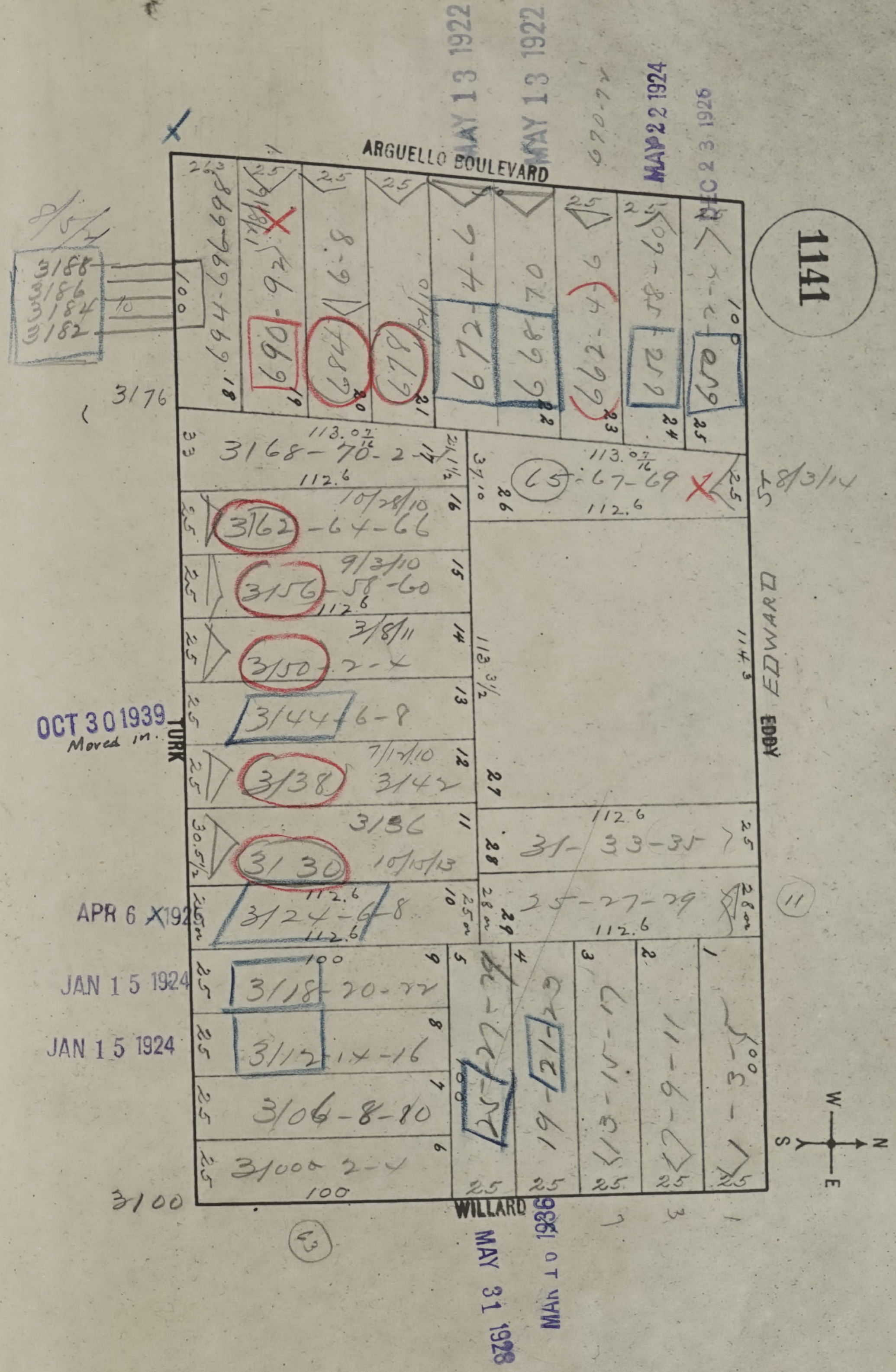
1141
ARGUELLO BOULEVARD
TURK
EDDY
EDWARD
WILLARD
3188
3186
3184
3182
3176
694-96-98
690-92
684-6-8
678-80
672-4-6
668-70
662-4-6
656-58-60
650-2-4
3168-70-2-4
3162-64-66
10/28/10
3156-58-60
9/3/10
3150-2-4
3/8/11
3144-6-8
3138-40-42
7/12/10
3130-32-34-36
10/15/13
3124-6-8
3118-20-22
3112-14-16
3106-8-10
3100-2-4
3100
31-33-35
25-27-29
23-25
19-21
13-15-17
7-9-11
1-3-5
65-67-69
8/3/14
113.02
112.6
100
MAY 13 1922
MAY 13 1922
MAY 22 1924
DEC 23 1926
OCT 30 1939
Moved in
APR 6 1924
JAN 15 1924
JAN 15 1924
MAY 31 1928
MAR 10 1936
N
S
E
W

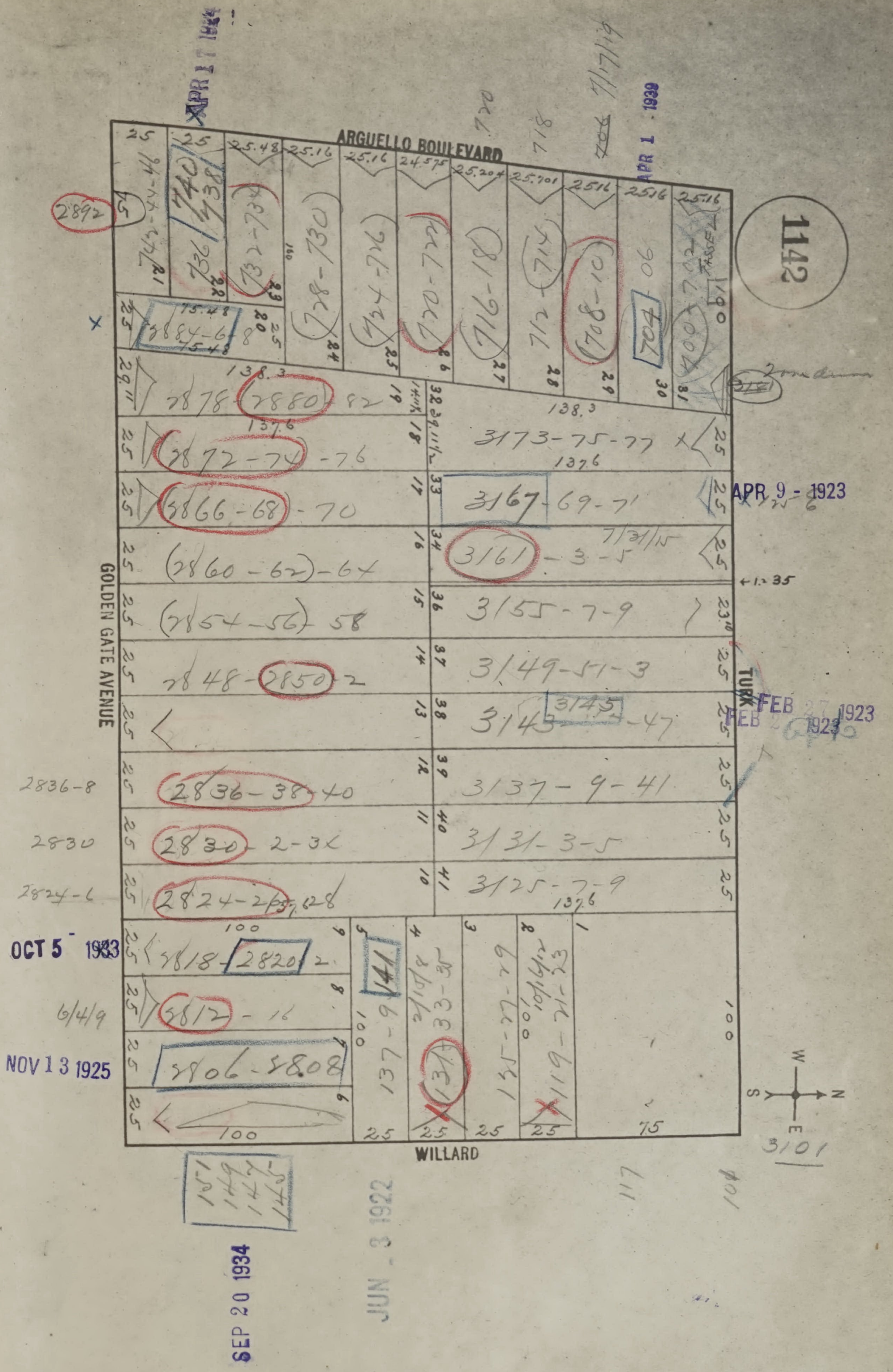
1142
ARGUELLO BOULEVARD
GOLDEN GATE AVENUE
TURK
WILLARD
W
N
S
E
2892
2878-2880-82
2872-74-76
2866-68-70
2860-62-64
2854-56-58
2848-2850-2
2836-38-40
2830-2-34
2824-26-28
2818-2820-2
2812-16
2806-2808
3173-75-77
3167-69-71
3161-3-5
3155-7-9
3149-51-3
3143-3145-47
3137-9-41
3131-3-5
3125-7-9
740
738
732-734
728-730
724-726
720-722
716-18
712-714
708-10
704
700-702
3884-6
137-9
131
125-27-29
119-21-23
2836-8
2830
2824-6
6/4/9
3101
138.3
137.6
100
75

APR 17 19
APR 1 1939
APR 9 - 1923
FEB 1923
OCT 5 1933
NOV 13 1925
SEP 20 1934
JUN 3 1922

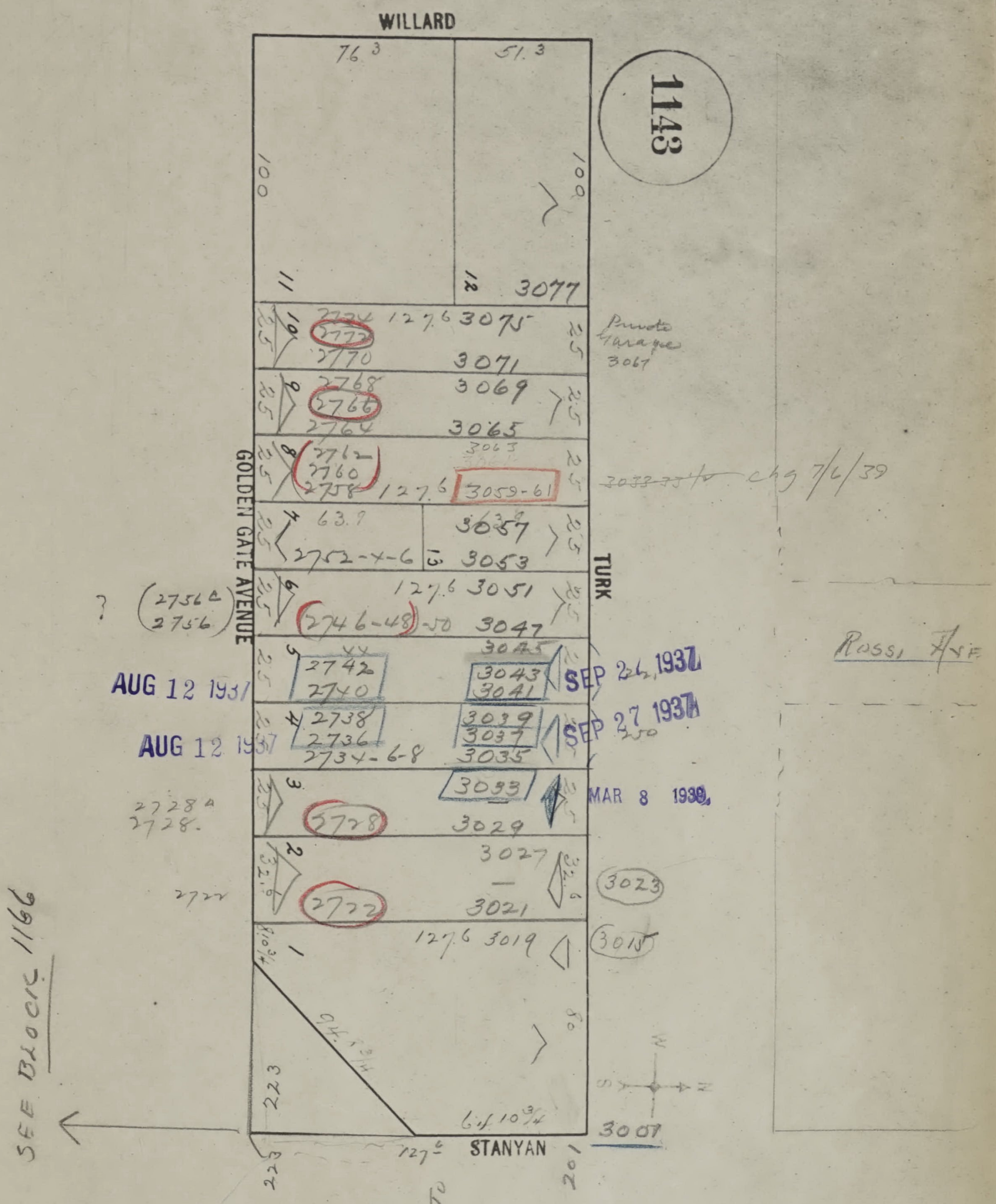
WILLARD
1143
76 3
51 3
100
100
11
12
3077
2774
2772
2770
127 6
3075
3071
Private Garage 3067
2768
2766
2764
3069
3065
2762
2760
2758
127 6
3063
3059-61
~~3033-35~~ chg 7/6/39
63.9
2752-4-6
13
3057
3053
GOLDEN GATE AVENUE
TURK
? (2756A 2756)
127 6
3051
2746-48 -50
3047
3045
AUG 12 1937
2742
2740
3043
3041
SEP 24 1937
AUG 12 1937
2738
2736
2734-6-8
3039
3037
3035
SEP 27 1937
3033
MAR 8 1939
2728A
2728.
2728
3029
3027
3021
2722
2722
3023
127 6
3019
3015
Rossi Ave
223
127 6
STANYAN
3001
201
SEE BLOCK 1166
1
2
3
4
5
6
7
8
9
10
25
32 6
80
810 3/4

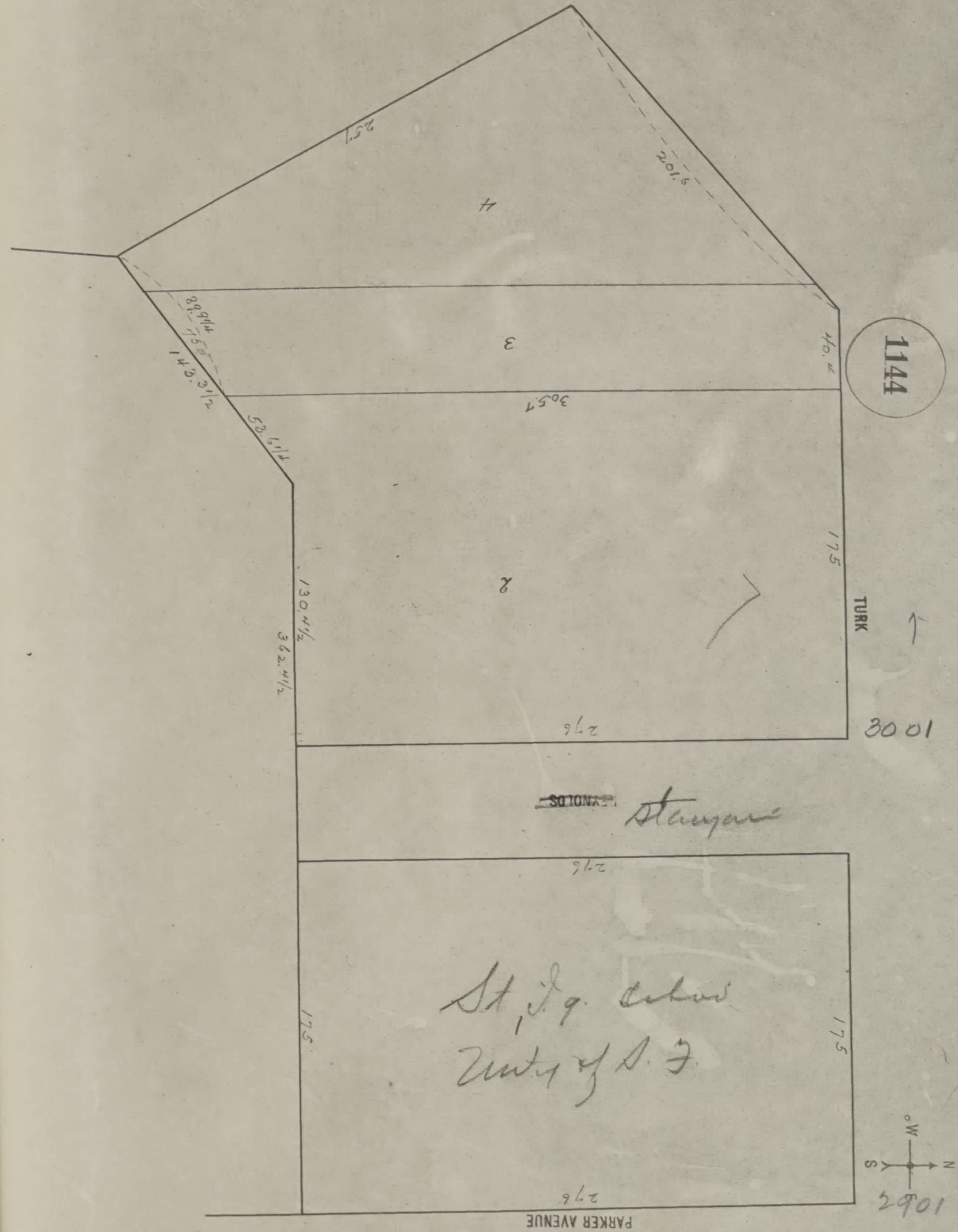
1144
TURK
PARKER AVENUE
~~REYNOLDS~~ Stanyan
4
3
2
257
201.6
40.4
30.57
175
276
276
175
175
276
130.4 1/2
362.4 1/2
53.6 1/4
143.3 1/2
75.0
44.98
3001
2901
St. Ig. School
Univ of S.F.
N
S
W

SAN FRANCISCO DEPARTMENT OF BUILDING INSPECTION
OFFICIAL COPY

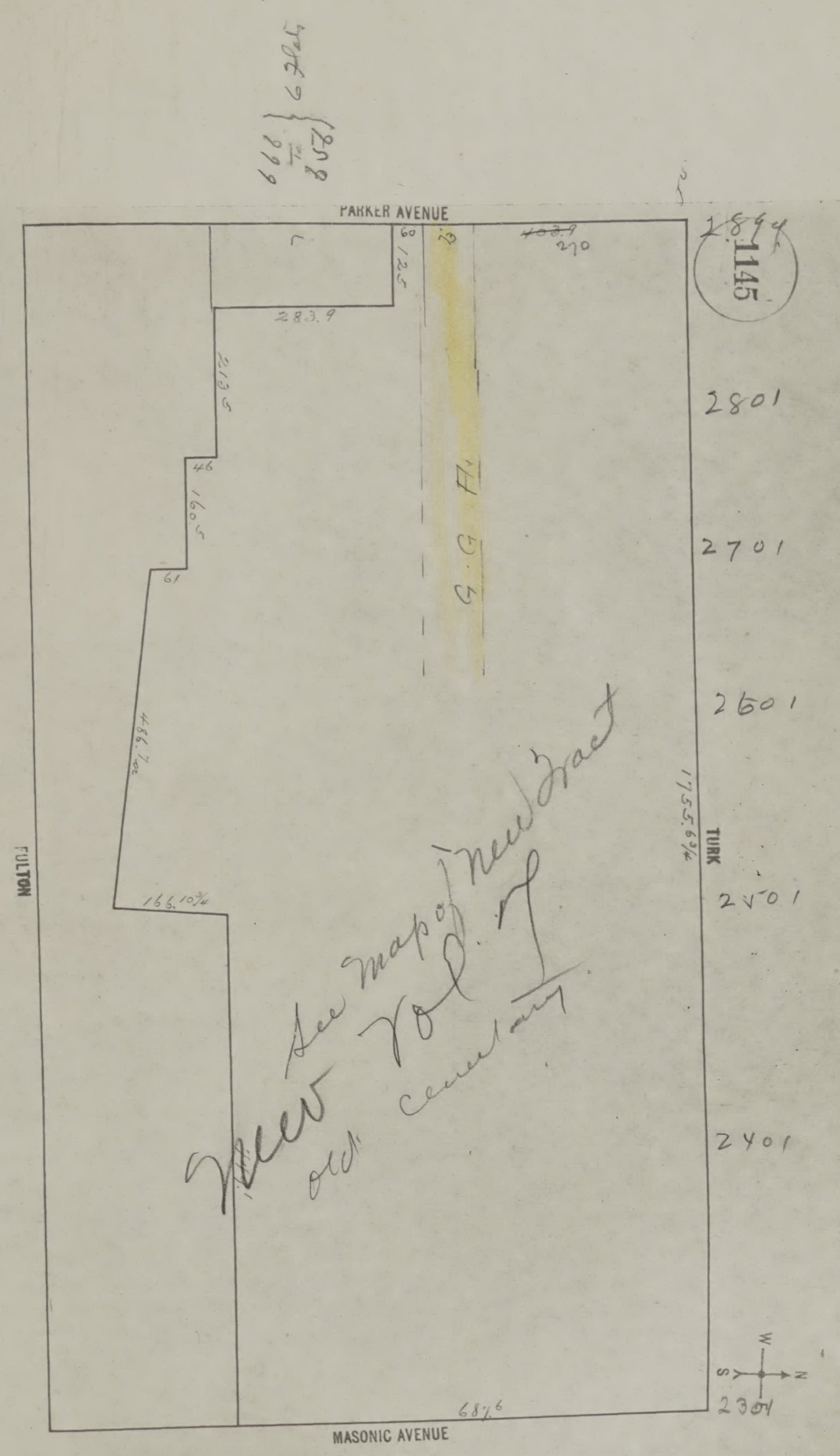
669 8/58 } 6 Flats
PARKER AVENUE
1145
2894
~~403.9~~
270
60
125
283.9
213.5
46
160.5
61
486.7
166.10 3/4
G. G. Av
FULTON
TURK
1755.6 3/4
2801
2701
2601
2501
2401
2301
68.6
MASONIC AVENUE
W
S
N
See map of New Tract
New Vol. of
old cemetary

PAGES 1146

TO

PAGES 1148

ARE JUMP

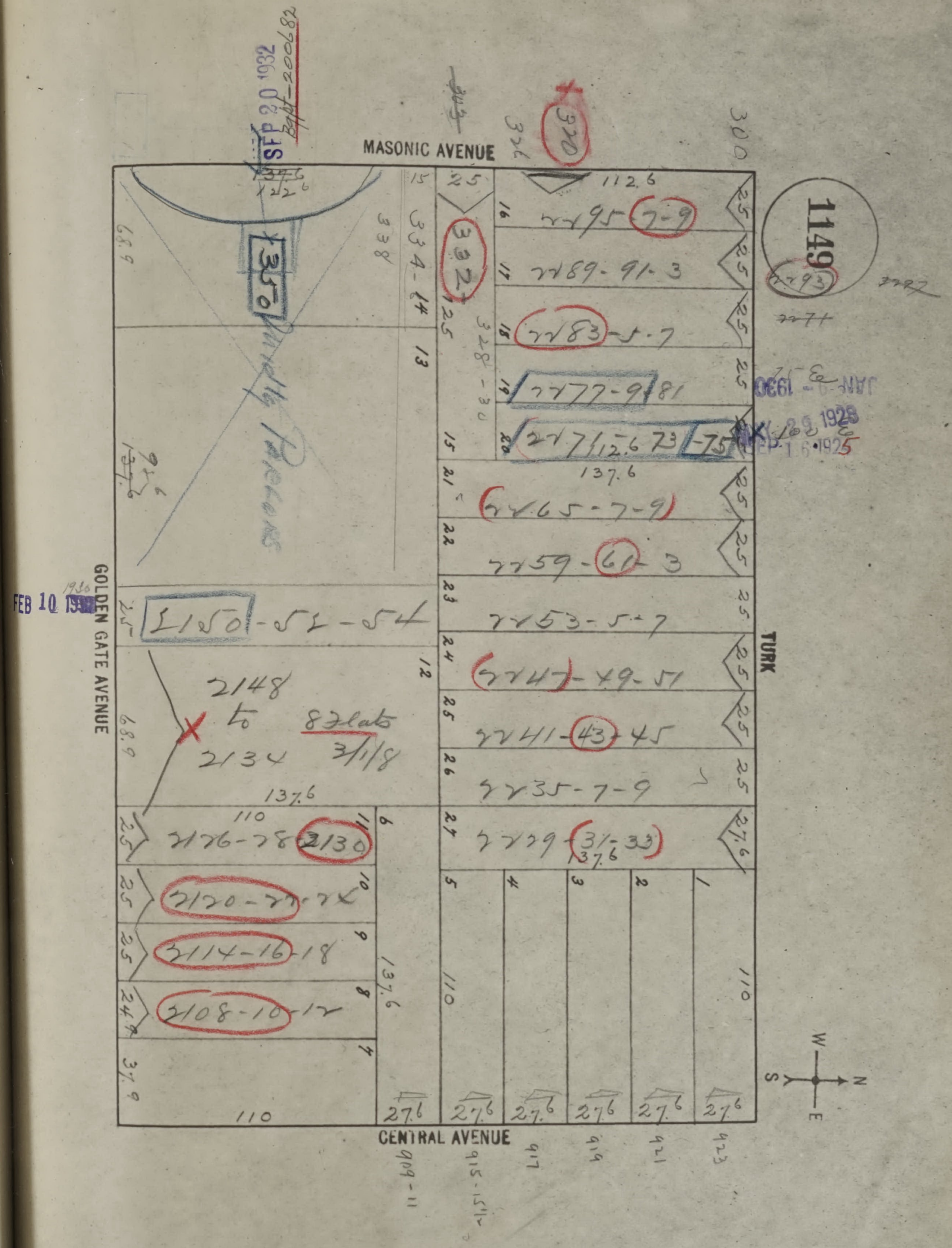
1149
MASONIC AVENUE
TURK
CENTRAL AVENUE
GOLDEN GATE AVENUE
SEP 20 1932
FEB 10 1930
JAN -3 1930
SEP 16 1925
350
Duplicate Parcels
332
334-44
338
370
300
2295-7-9
2289-91-3
2283-5-7
2277-9-81
2271-3-5
2265-7-9
2259-61-3
2253-5-7
2247-49-51
2241-43-45
2235-7-9
2229-31-33
2150-52-54
2148 to 2134
8 2 flats 3/1/18
2126-28-2130
2120-22-24
2114-16-18
2108-10-12
112.6
137.6
110
27.6
909-11
915-15½
917
919
921
923
N
S
E
W

SAN FRANCISCO DEPARTMENT OF BUILDING INSPECTION OFFICIAL COPY

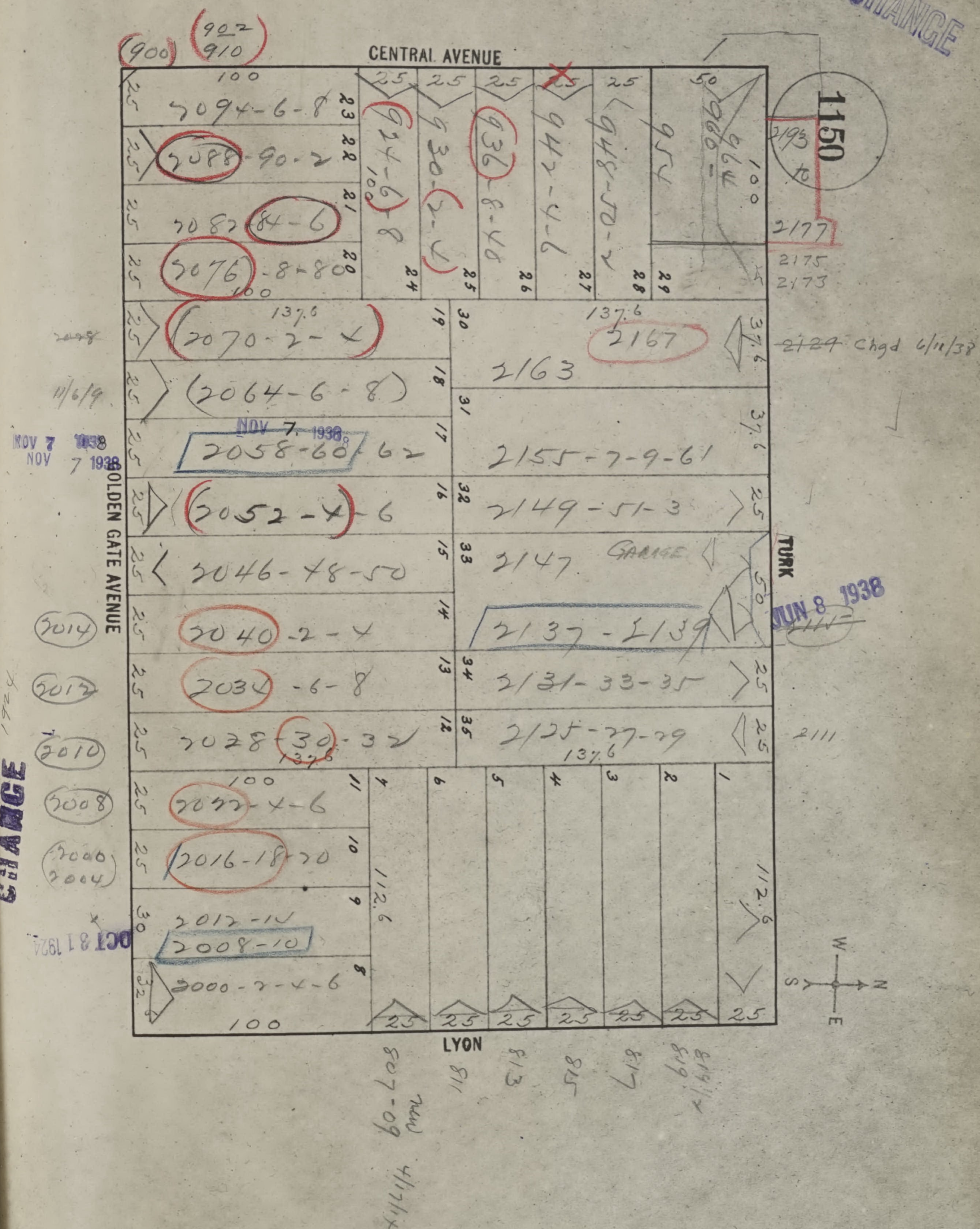
CENTRAL AVENUE
GOLDEN GATE AVENUE
TURK
LYON
1150
CHANGE
(900)
902 910
2094-6-8
2088-90-2
2082-84-6
2076-8-80
2070-2-4
2064-6-8
2058-60-62
2052-4-6
2046-48-50
2040-2-4
2034-6-8
2028-30-32
2022-4-6
2016-18-20
2012-14
2008-10
2000-2-4-6
924-6-8
930-2-4
936-8-40
942-4-6
948-50-2
954
960-4
2177
2175
2173
2167
2163
~~2129~~ Chgd 6/11/38
2155-7-9-61
2149-51-3
2147 GARAGE
2137-2139
2131-33-35
2125-27-29
2111
2014
2012
2010
2008
2000 2004
NOV 7 1938
JUN 8 1938
OCT 31 1924
807-09
811
813
815
817
819
819½
W S N E

SAN FRANCISCO DBI DEPARTMENT OF BUILDING INSPECTION
OFFICIAL COPY

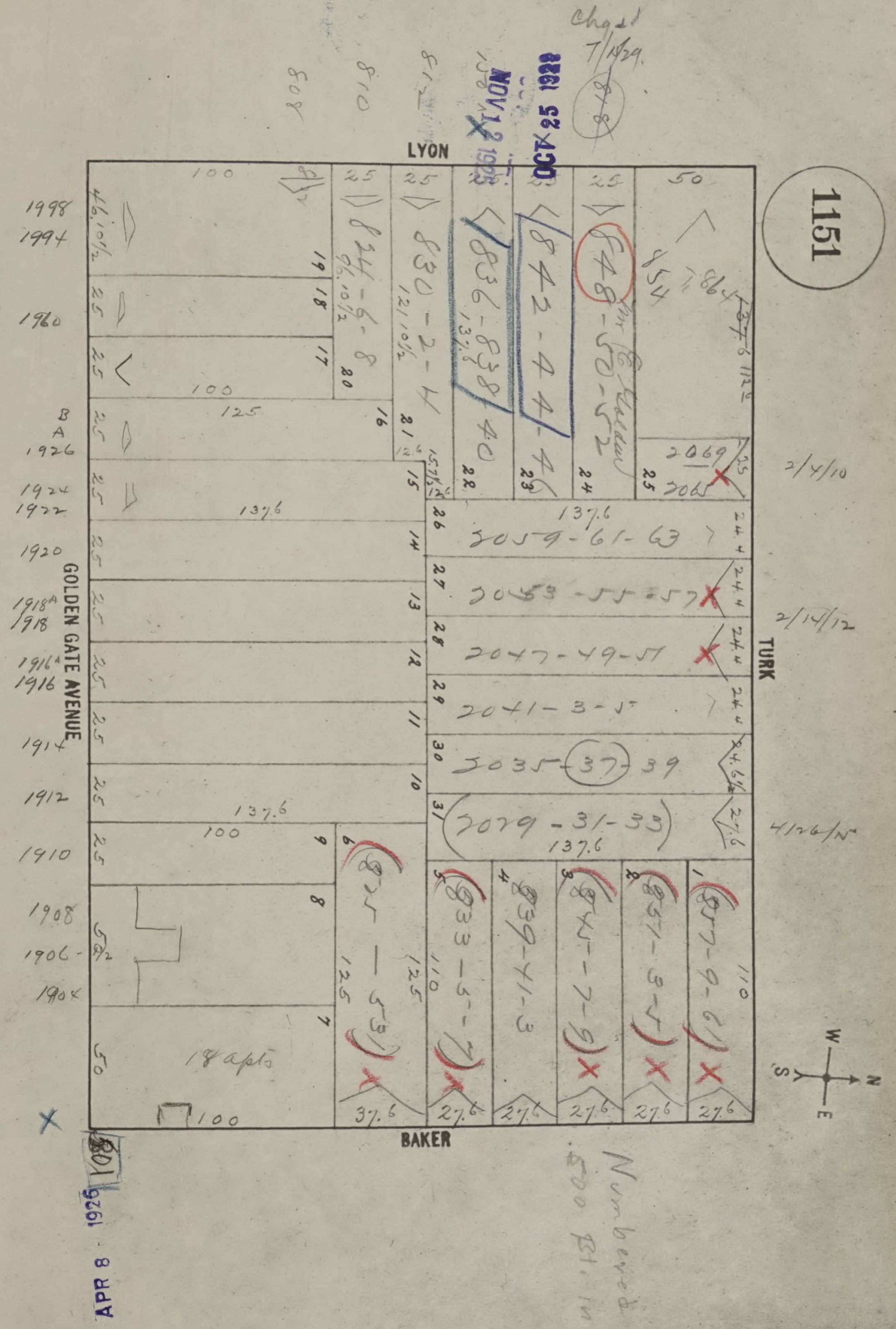
1151
LYON
TURK
BAKER
GOLDEN GATE AVENUE
Chgd 7/1/29
OCT 25 1928
NOV 12 1925
APR 8 1926
848-50-52
842-4-4-6
836-838-40
830-2-4
824-6-8
2069
2065
2059-61-63
2053-55-57
2047-49-51
2041-3-5
2035-37-39
2029-31-33
825-5-9
833-5-7
839-41-3
845-7-9
851-3-5
857-9-61
18 apts
1998
1994
1960
1926
1922
1920
1918
1916
1914
1912
1910
1908
1906
1904
2/4/10
2/14/12
4/26/15
Numbered as 800 Bl. in error
137.6
100
125
110
27.6
W
N
S
E

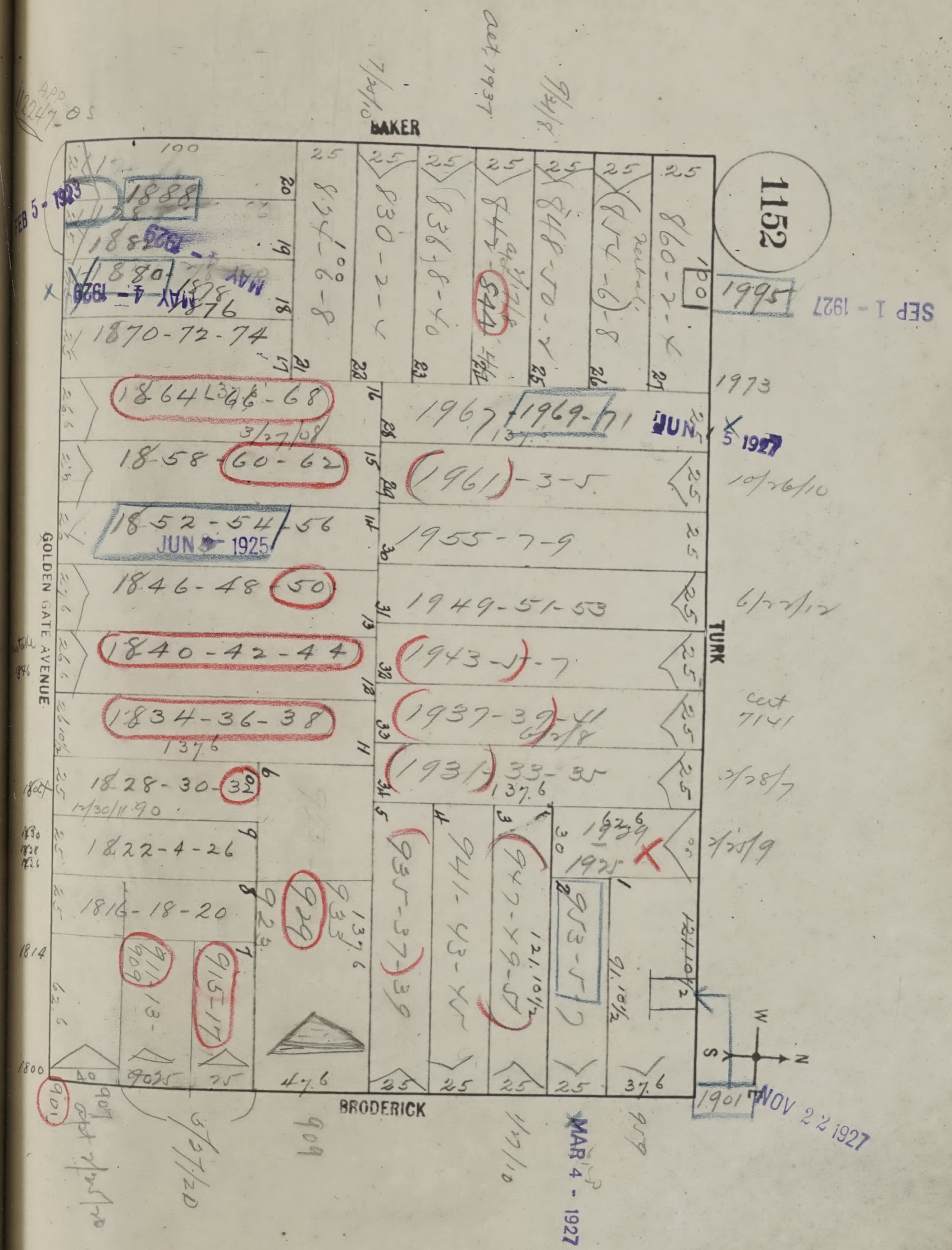
1152
BAKER
TURK
BRODERICK
GOLDEN GATE AVENUE
W
S
N
E
APP 12247-05
7/20/10
cert 1937
9/21/8
FEB 5 - 1923
1888
1882
1880
1876
MAY 4 - 1926
1870-72-74
1864-66-68
3/27/08
1858-60-62
1852-54-56
JUN - 1925
1846-48-50
1840-42-44
1834-36-38
137.6
1828-30-32
12/30/11 90
1822-4-26
1816-18-20
911-913
909
915-17
929
933
929
901
907
824-6-8
830-2-4
836-8-40
842-4-6
844
848-50-2
854-6-8
860-2-4
1995
SEP 1 - 1927
1973
1967
1969-71
JUN 5 1927
1961-3-5
10/26/10
1955-7-9
1949-51-53
6/22/12
1943-5-7
1937-39-41
cert 7141
1931-33-35
2/28/7
1939
1925
2/25/9
935-37-39
941-43-45
947-49-51
953-5-7
121.10½
91.10½
1901
NOV 22 1927
MAR 4 - 1927
1/7/10
5/27/20
100
25
40
47.6
37.6
1800
1814

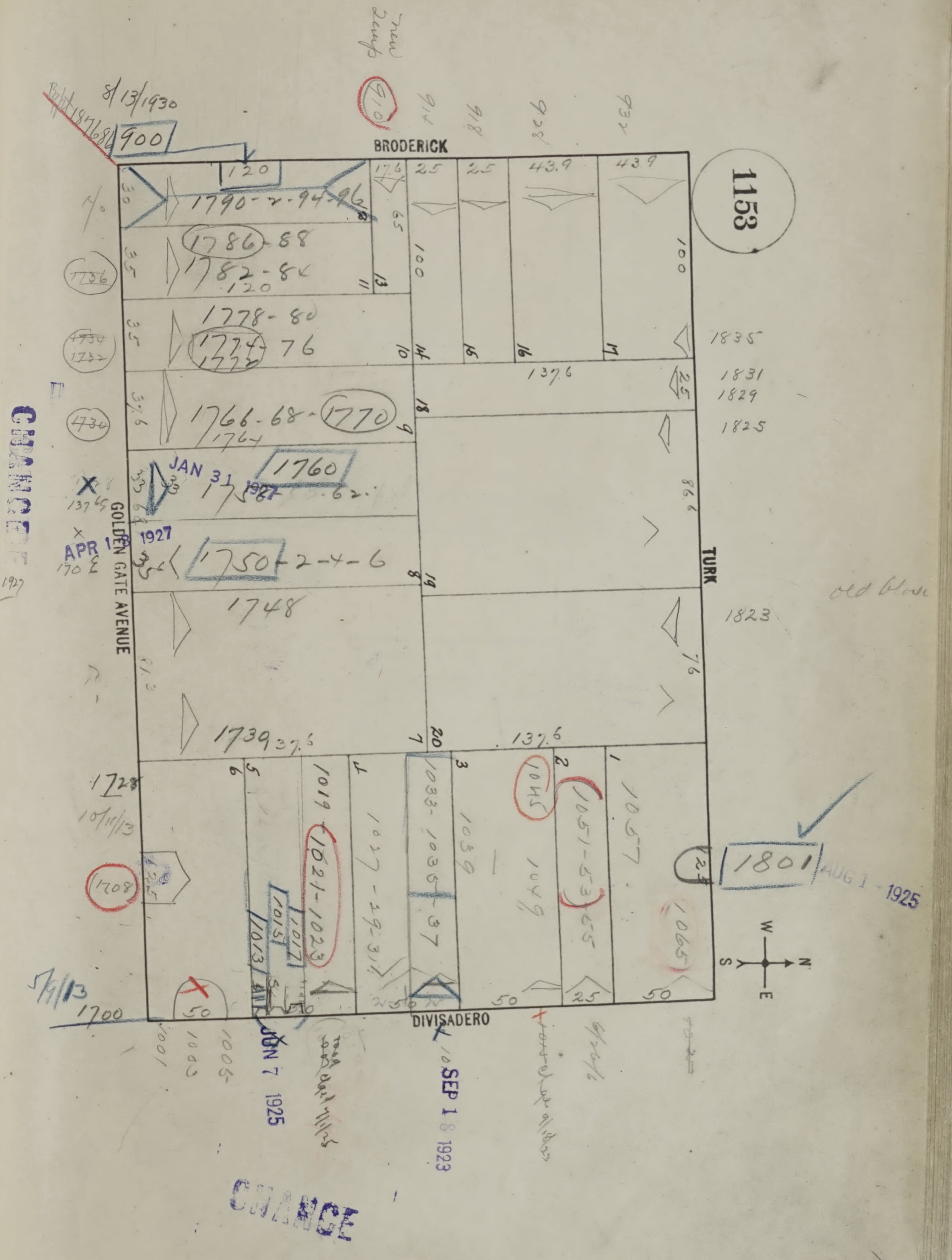
1153
BRODERICK
TURK
DIVISADERO
GOLDEN GATE AVENUE
W
N
S
E
8/13/1930
900
120
1790-2-94-96
1786-88
1782-84
1778-80
1774-76
1766-68-1770
1764
1760
1750-2-4-6
1748
1739
1728
1708
1700
1801
1835
1831
1829
1825
1823
137.6
100
76
910
914
918
926
932
1019
1021-1023
1027-29-31
1033-1035-37
1039
1045
1049
1051-53
1057
1065
1013
1015
1017
1001
1003
1005
old block
CHANGE
JAN 31 1927
APR 1 1927
AUG 1 1925
JUN 7 1925
SEP 18 1923

SAN FRANCISCO DEPARTMENT OF BUILDING INSPECTION
OFFICIAL COPY

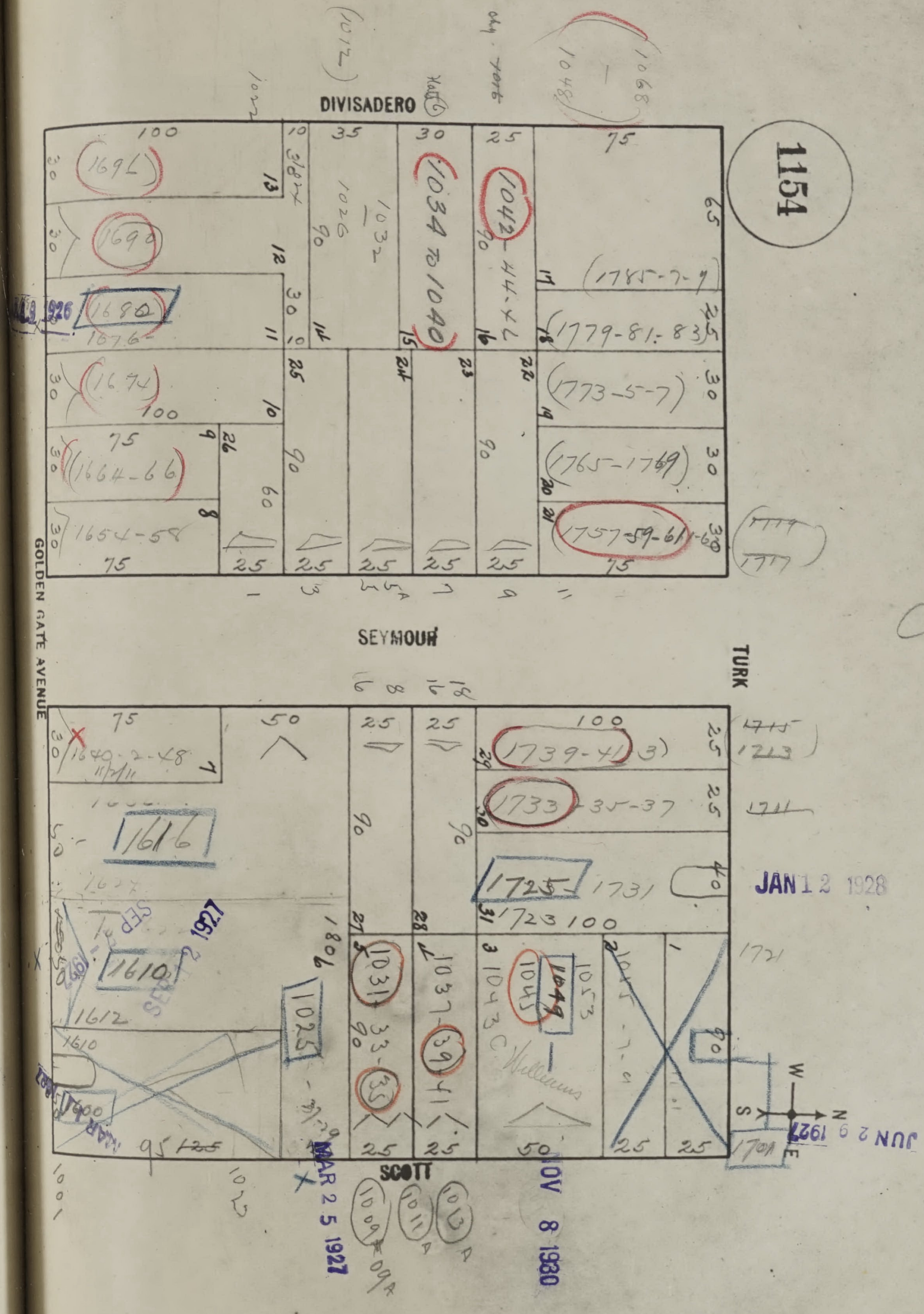
1154
DIVISADERO
GOLDEN GATE AVENUE
SEYMOUR
TURK
SCOTT
1692
1690
1680
1676
1674
1664-66
1654-58
1026
1032
1034 to 1040
1042
1785-7-9
1779-81-83
1773-5-7
1765-1769
1757-59-61-63
1640-2-48
1616
1610
1612
1023
1031
33-35
1037-39-41
1043
1045
1049
1053
1739-41-43
1733-35-37
1725
1731
1723
1009
1011
1013
1721
1701
JAN 12 1928
SEP 2 1927
MAR 25 1927
NOV 8 1930
JUN 29 1927
W
N
S
E

B.K.
Checked 1/23/27

CHANGE
3/31/27

SAN FRANCISCO DEPARTMENT OF BUILDING INSPECTION
OFFICIAL COPY

1155

SEP 2 - 1930

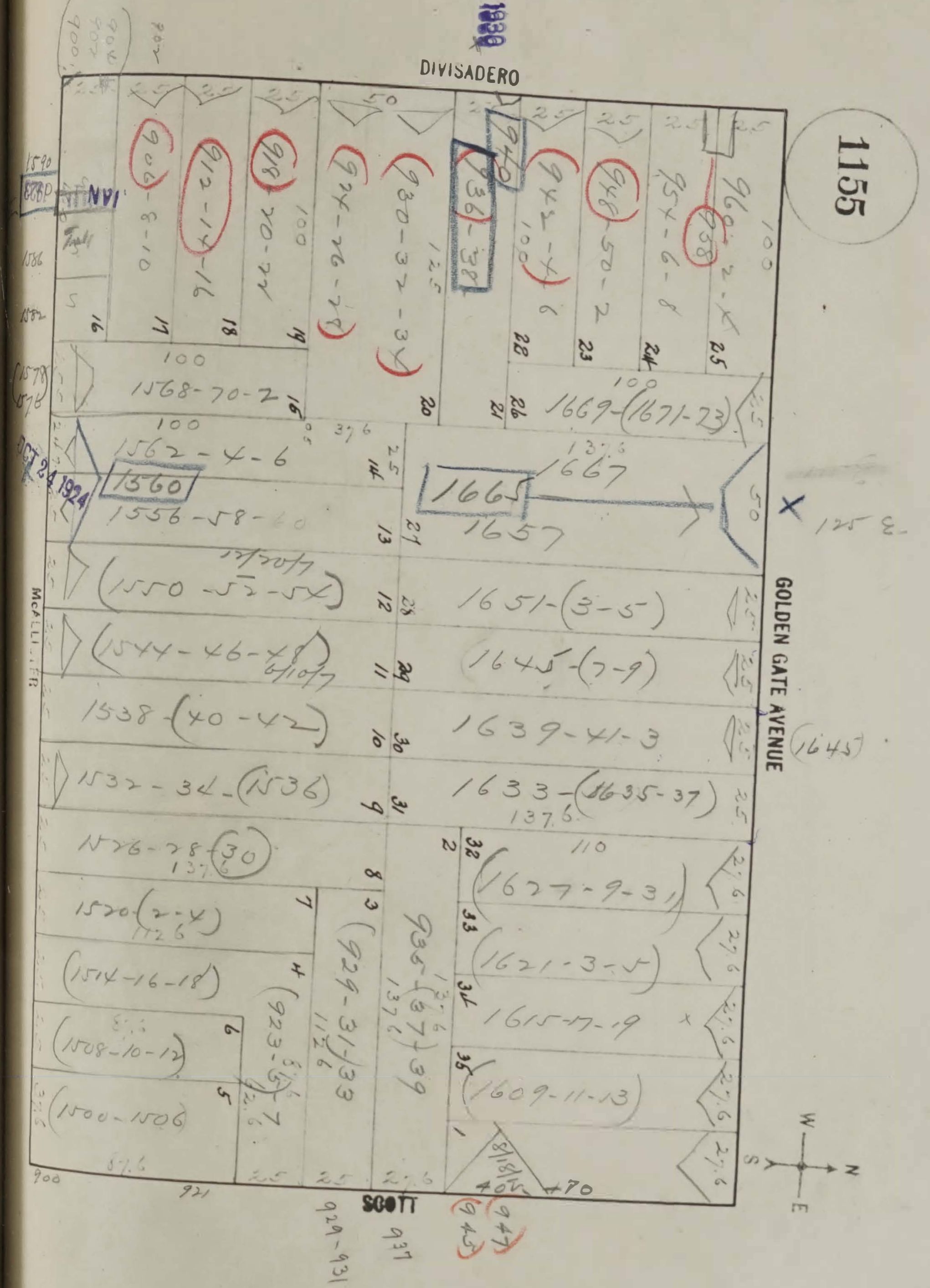
DIVISADERO
GOLDEN GATE AVENUE
SCOTT
McALLISTER
W
N
E
S
906-8-10
912-14-16
918-20-22
924-26-28
930-32-34
936-38
940
942-4-6
946-50-2
954-6-8
960-2-4
1568-70-2
1669-(1671-73)
1562-4-6
1560
1556-58-60
1665
1667
1657
(1550-52-54)
1651-(3-5)
(1544-46-48)
1645-(7-9)
1538-(40-42)
1639-41-3
1532-34-(1536)
1633-(1635-37)
1526-28-(30)
(1627-9-31)
1520-(2-4)
(1621-3-5)
(1514-16-18)
1615-17-9
(1508-10-12)
(1609-11-13)
(1500-1506)
(929-31)-33
935-(37)-39
923-5-7
(943)
(947)
929-931
937
900
921
OCT 24 1924
(1645)
125 E
100
137.6
25

SAN FRANCISCO
DBI
DEPARTMENT OF BUILDING INSPECTION
OFFICIAL COPY

NOV 22 1922

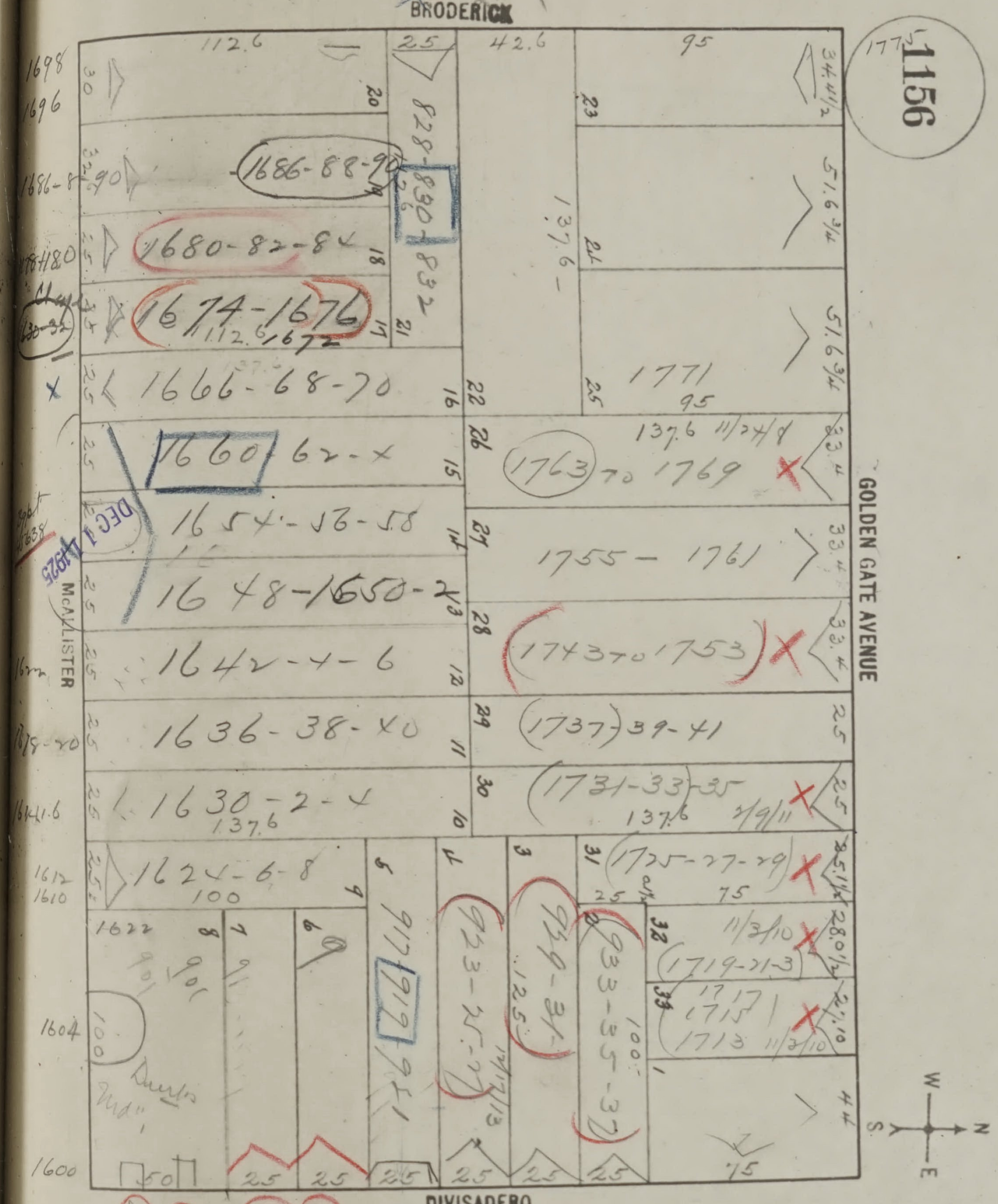
1156
BRODERICK
GOLDEN GATE AVENUE
DIVISADERO
McALLISTER
1686-88-90
1680-82-84
1674-1676
1666-68-70
1660 62-4
1654-56-58
1648-1650-2
1642-4-6
1636-38-40
1630-2-4
1624-6-8
1771
1763 to 1769
1755 - 1761
1743 to 1753
1737-39-41
1731-33-35
1725-27-29
1719-21-3
1717 1715 1713
828-30
832
917 919
923-25-27
929-31
933-35-37
112.6
42.6
95
137.6
W
N
S
E

DEC 1 1925

MAY 5 - 1927

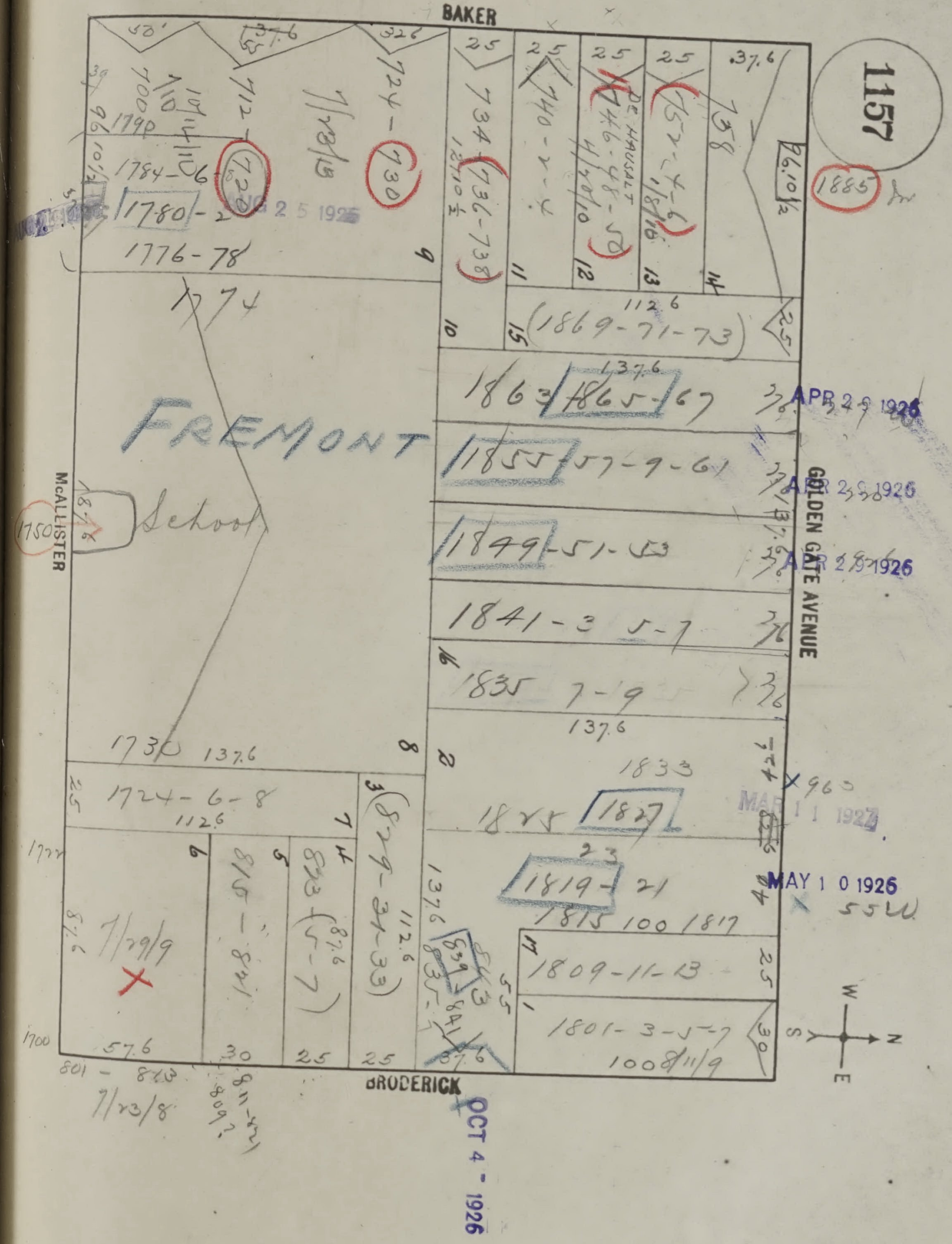
1157
BAKER
McALLISTER
GOLDEN GATE AVENUE
BRODERICK
W
S
N
E
FREMONT
School
1885
1750
1784-6
1780-2
1776-78
1774
1730
1724-6-8
712-720
724-730
734 (736-738)
740-2-4
746-48-50
(752-4-6)
758
(1869-71-73)
1863 1865-67
1855 57-9-61
1849-51-53
1841-3 5-7
1835 7-9
1833
1825 1827
1819-21
1815 100 1817
1809-11-13
1801-3-5-7
815-821
823 (5-7)
(829-31-33)
839
801-813
7/23/8
7/29/9
AUG 2 5 1925
APR 2 9 1926
APR 2 9 1926
APR 2 9 1926
MAR 1 1 1927
MAY 1 0 1926
OCT 4 - 1926

SAN FRANCISCO DEPARTMENT OF BUILDING INSPECTION
OFFICIAL COPY

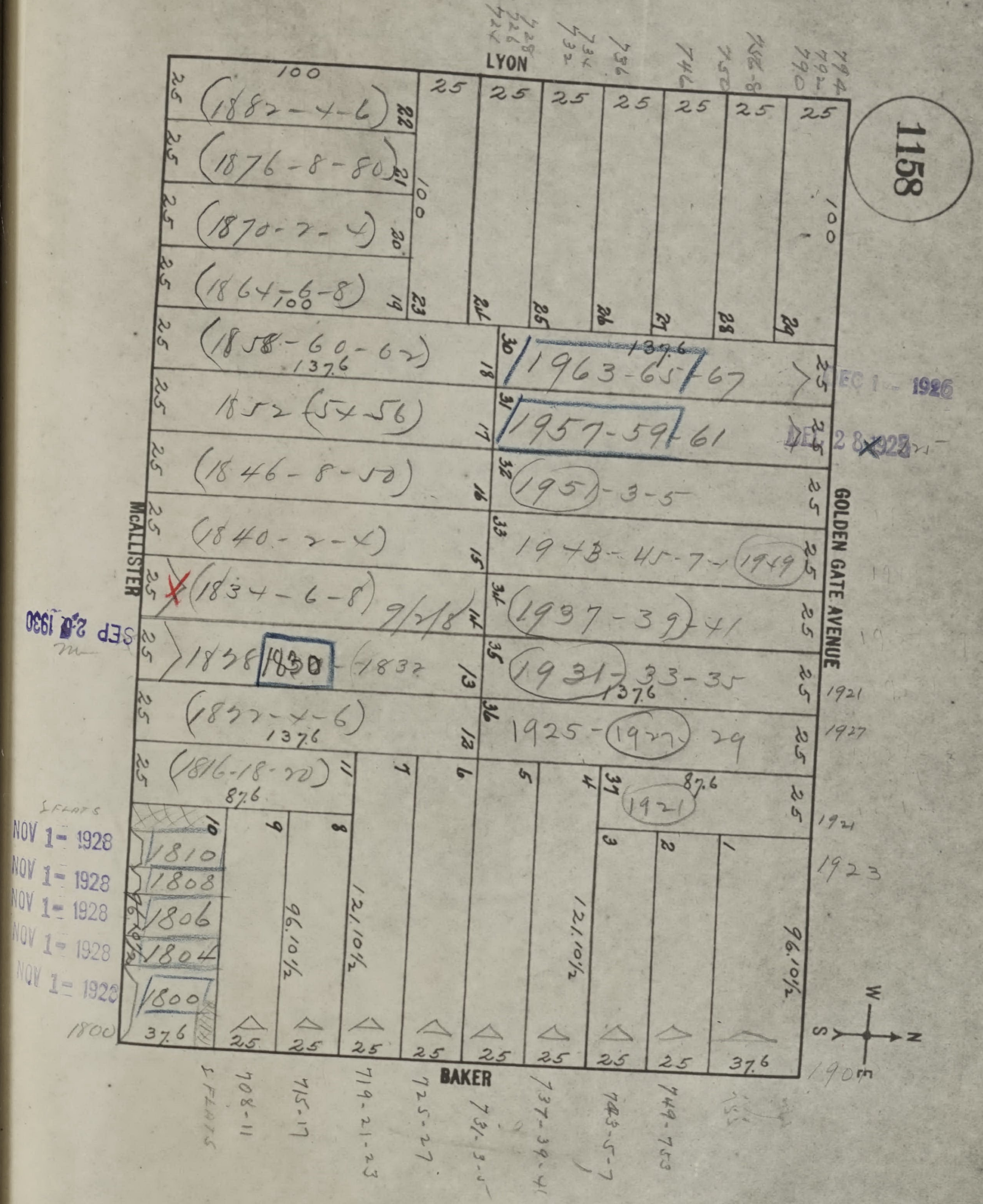
1158
LYON
GOLDEN GATE AVENUE
BAKER
McALLISTER
(1882-4-6)
(1876-8-80)
(1870-2-4)
(1864-6-8)
(1858-60-62)
1852 (54-56)
(1846-8-50)
(1840-2-4)
(1834-6-8)
1838 1830 1832
(1822-4-6)
(1816-18-20)
1810
1808
1806
1804
1800
1963-65-67
1957-59-61
(1951)-3-5
1943-45-7-(1949)
(1937-39)-41
(1931)-33-35
1925-(1927)-29
(1921)
DEC 1 - 1926
DEC 28 1925
SEP 26 1930
NOV 1 - 1928
NOV 1 - 1928
NOV 1 - 1928
NOV 1 - 1928
NOV 1 - 1928
1921
1927
1921
1923
708-11
715-17
719-21-23
725-27
737-39-41
743-5-7
749-753
726
728
732
734
736
746
750
752-8
790
792
794
W
N
S
E

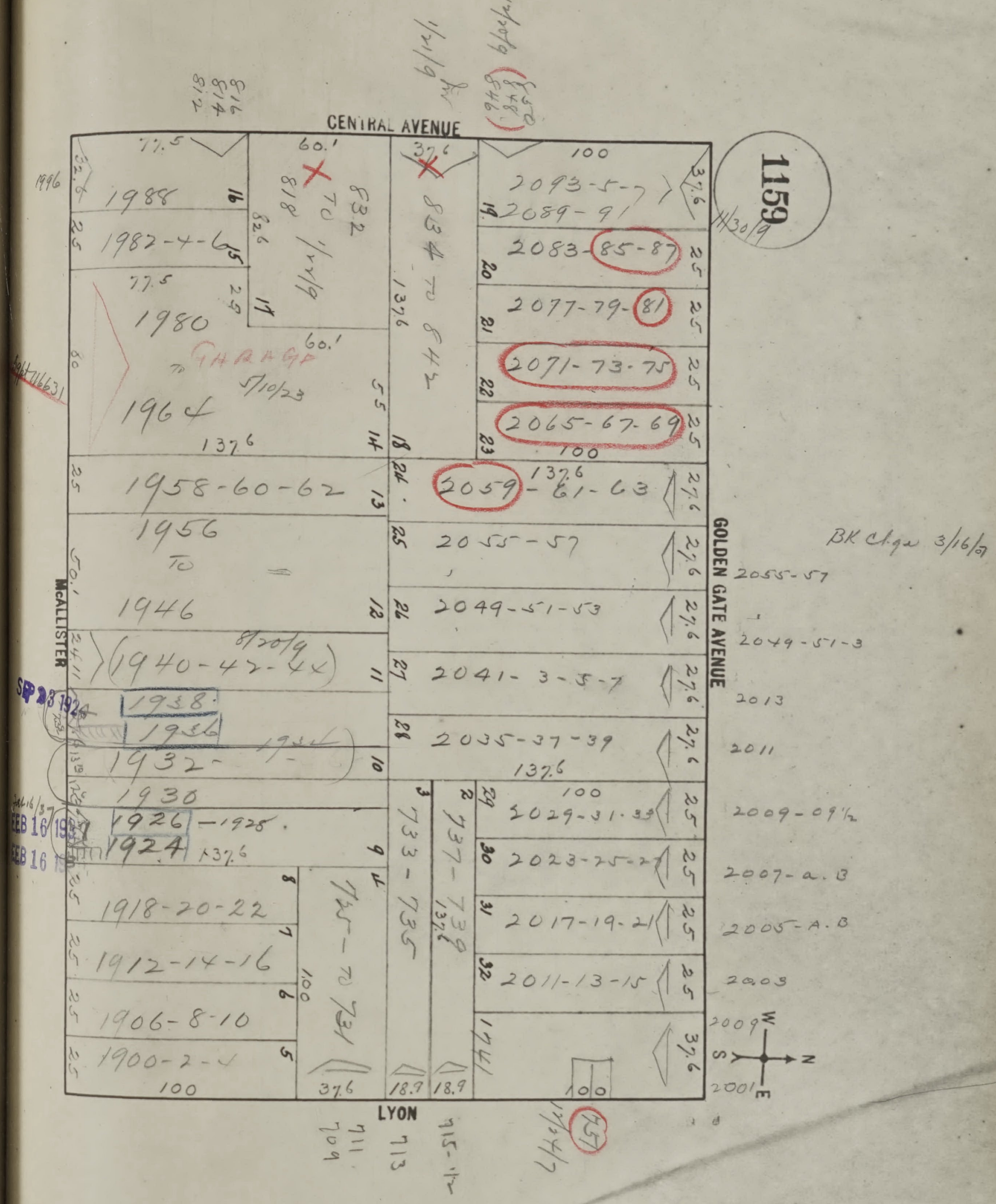
1159
CENTRAL AVENUE
GOLDEN GATE AVENUE
McALLISTER
LYON
W S N E
1988
1982-4-6
1980
1964
GARAGE 5/10/23
1958-60-62
1956 TO 1946
1940-42-44
1938
1936
1932
1930
1926-1928
1924
1918-20-22
1912-14-16
1906-8-10
1900-2-4
818 TO 832
834 TO 842
846 848 850
2093-5-7
2089-91
2083-85-87
2077-79-81
2071-73-75
2065-67-69
2059-61-63
2055-57
2049-51-53
2041-3-5-7
2035-37-39
2029-31-33
2023-25-27
2017-19-21
2011-13-15
725 TO 731
733-735
737-739
741
709 711 713 715-17
BK Chge 3/16/9
2055-57
2049-51-3
2013
2011
2009-09½
2007-A.B
2005-A.B
2003
2001
FEB 16 1937
SEP 23 1924

SAN FRANCISCO DEPARTMENT OF BUILDING INSPECTION
OFFICIAL COPY

JUL 3 - 1928

NOV 2? 1925

MAY 4 - 1926

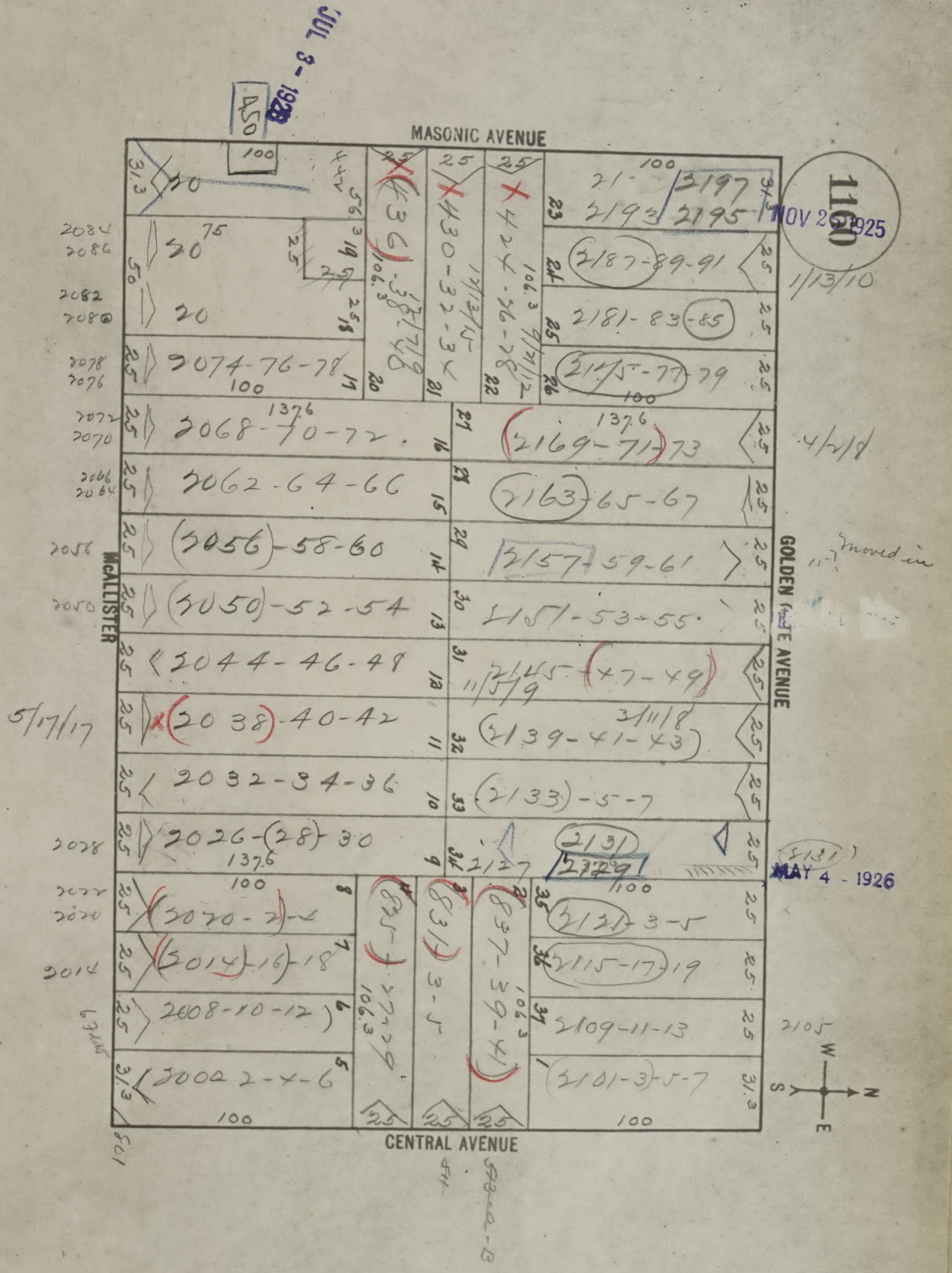
1160
MASONIC AVENUE
McALLISTER
GOLDEN GATE AVENUE
CENTRAL AVENUE
450
2084 2086
2082 2080
2078 2076
2072 2070
2066 2064
2056
2050
5/17/17
2028
2022 2020
2014
2074-76-78
2068-70-72
2062-64-66
(2056)-58-60
(2050)-52-54
2044-46-48
(2038)-40-42
2032-34-36
2026-(28)-30
(2020-2)-4
(2014)-16-18
2008-10-12
2002-2-4-6
436-38-40
430-32-34
424-26-28
2197
2193 2195
(2187-89-91)
2181-83-(85)
(2175-77)-79
(2169-71)-73
(2163)-65-67
2157-59-61
2151-53-55
2145-(47-49)
(2139-41-43)
(2133)-5-7
2131
2127 2129
(2121)-3-5
(2115-17)-19
2109-11-13
(2101-3)-5-7
(825)-27-29
(831)-3-5
(837-39-41)
1/13/10
4/2/17
moved in
3/11/18
11/3/19
2105
(2131)
100
137.6
106.3
25
31.3
N
S
E
W


PARKER AVENUE
1161
118.9
30
25
27.5
82.6
125
125
5
4
3
2
1
283.9
FULTON
TURK
See Block 1174
N
S
E
W
MASONIC AVENUE

PAGES 1162

TO

PAGES 1163

ARE JUMP


PARKER AVENUE
118.9
30
25
37.5
82.6
185
125
9
8
6
5
1
283.9
540.01
1164
FULTON
TURK
MASONIC AVENUE
N
S
E
W

See Block 1174

SAN FRANCISCO DEPARTMENT OF BUILDING INSPECTION
OFFICIAL COPY

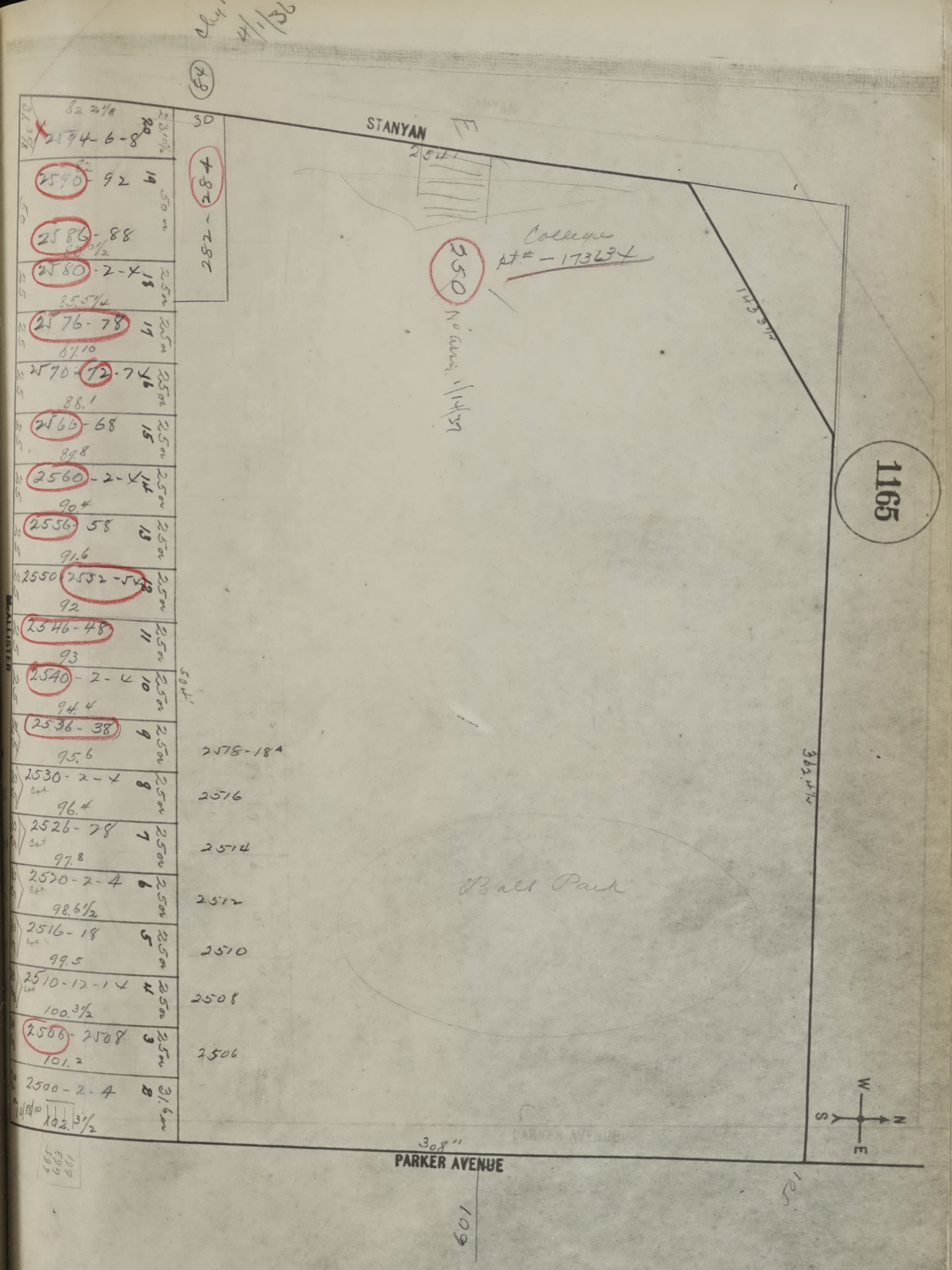
Chg. 4/1/36
78
STANYAN
E
30
282-284
2544
350
College
pt# - 17323+
No Chg. 1/14/39
2594-6-8
2590-92
2586-88
2580-2-4
2576-78
2570-72-74
2566-68
2560-2-4
2556-58
2550-2552-54
2546-48
2540-2-4
2536-38
2530-2-4
2526-28
2520-2-4
2516-18
2510-12-14
2506-2508
2500-2-4
2518-18A
2516
2514
2512
2510
2508
2506
Ball Park
1165
PARKER AVENUE
W
N
S
E
109
105

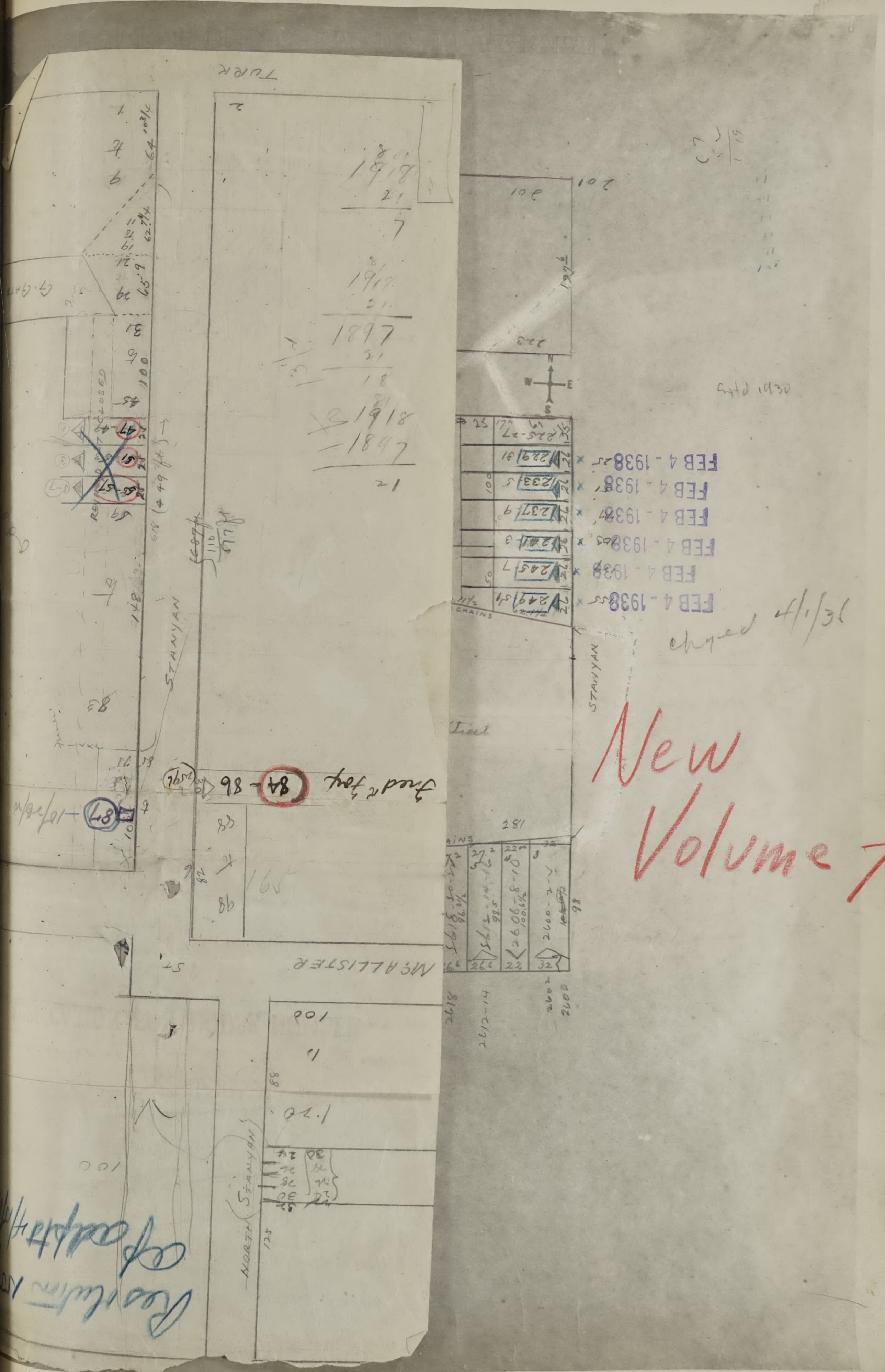
TURK
STANYAN
McALLISTER
NORTH STANYAN
FEB 4 - 1938
FEB 4 - 1938
FEB 4 - 1938
FEB 4 - 1938
FEB 4 - 1938
FEB 4 - 1938
chged 4/1/36
Sold 1930

New
Volume 7

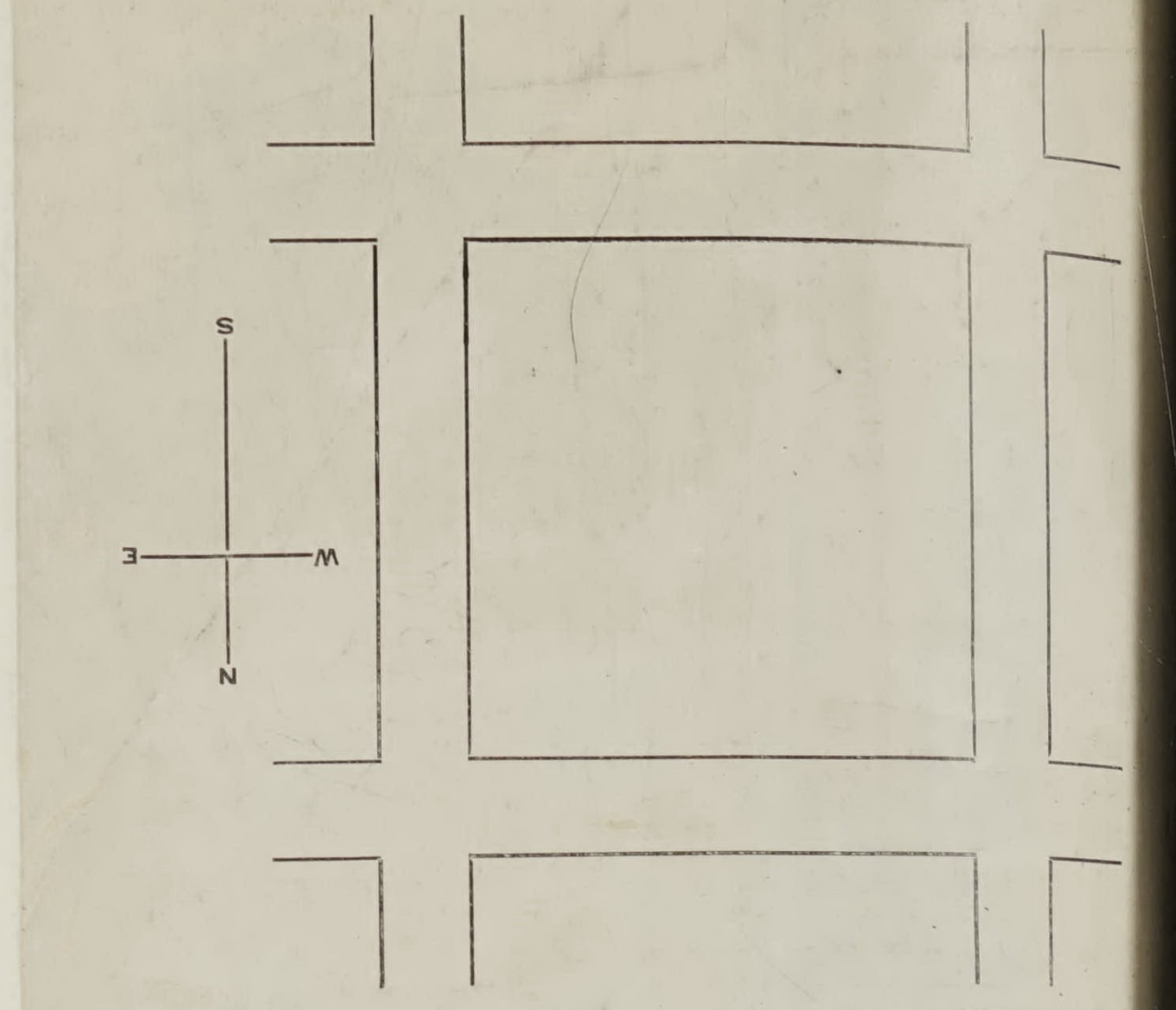

Dept. of Public Works, Bureau of Sts. F. No. 6

APPLICATION FOR HOUSE NUMBER

Date of Making Application........

Name of Owner of the Lot........

Name of Applicant........ 1144

Address of Applicant........ 1165

Location of the Lot, on........ 1191 ....side of........

and

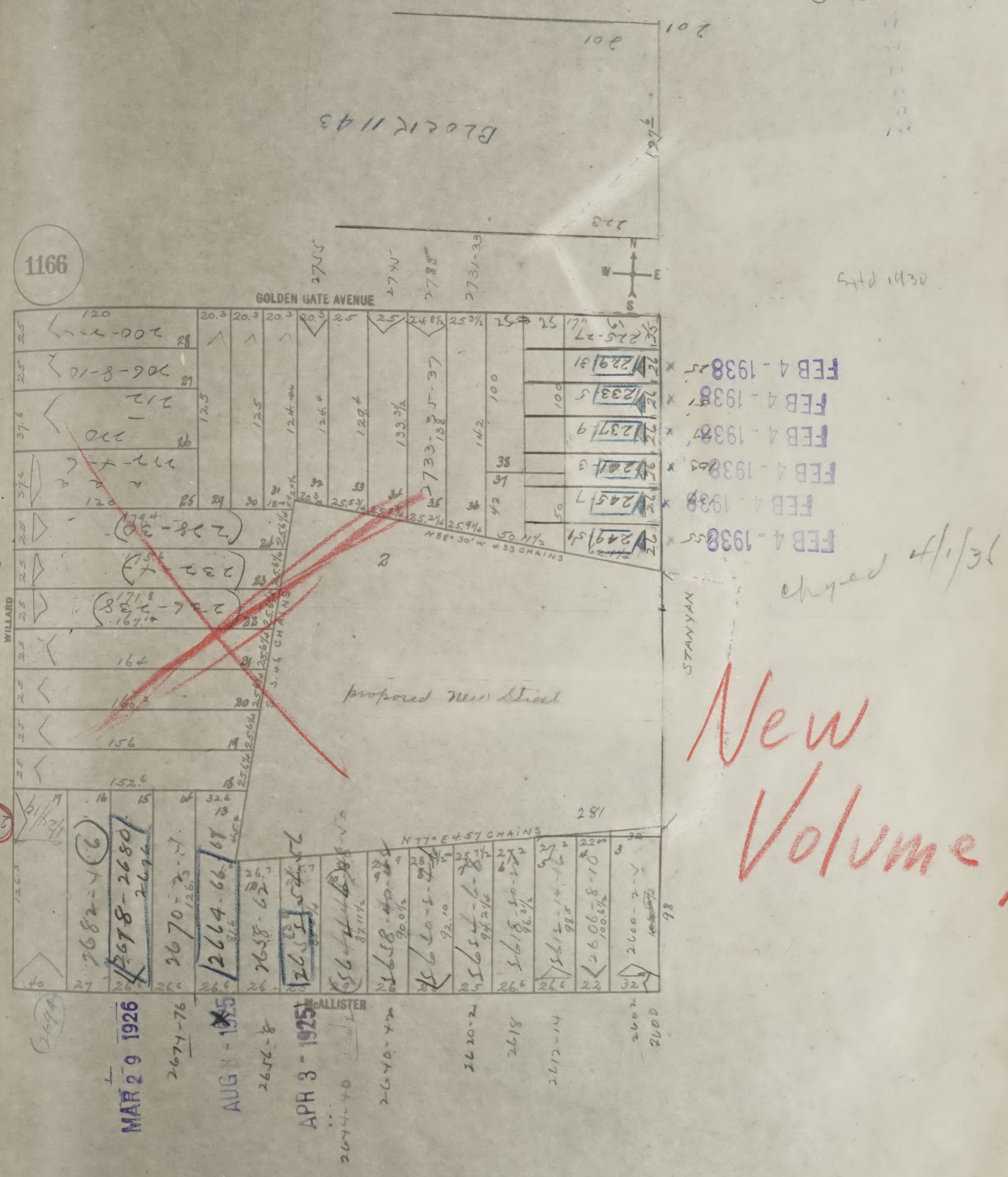
Block 1143
102
1166
GOLDEN GATE AVENUE
WILLARD
STANYAN
McALLISTER
N
W
E
S
2755
2745
2739
2731-33
2733-35-37
200-2-4
206-8-10
212
220
224-6
228-30
232-4
236-8
225-27
229-31
233-5
237-9
241-3
245-7
249-51
FEB 4 - 1938
FEB 4 - 1938
FEB 4 - 1938
FEB 4 - 1938
FEB 4 - 1938
FEB 4 - 1938
N88°30'W 4.33 CHAINS
3.46 CHAINS
N77°E 4.57 CHAINS
2
proposed New Street
281
280
2682-4
2678-2680
2670-2-4
2664-66
2658-62
2654-56
2644-46
2638-40
2630-32
2624-26
2618-20
2612-14
2606-8-10
2600-2-4
2694
MAR 29 1926
2674-76
AUG 8 1925
2656-8
APR 3 1925
2644-46
2640-42
2620-2
2618
2612-14
2602
2600
Sttd 1930
chg'd 4/1/36

New Volume 7

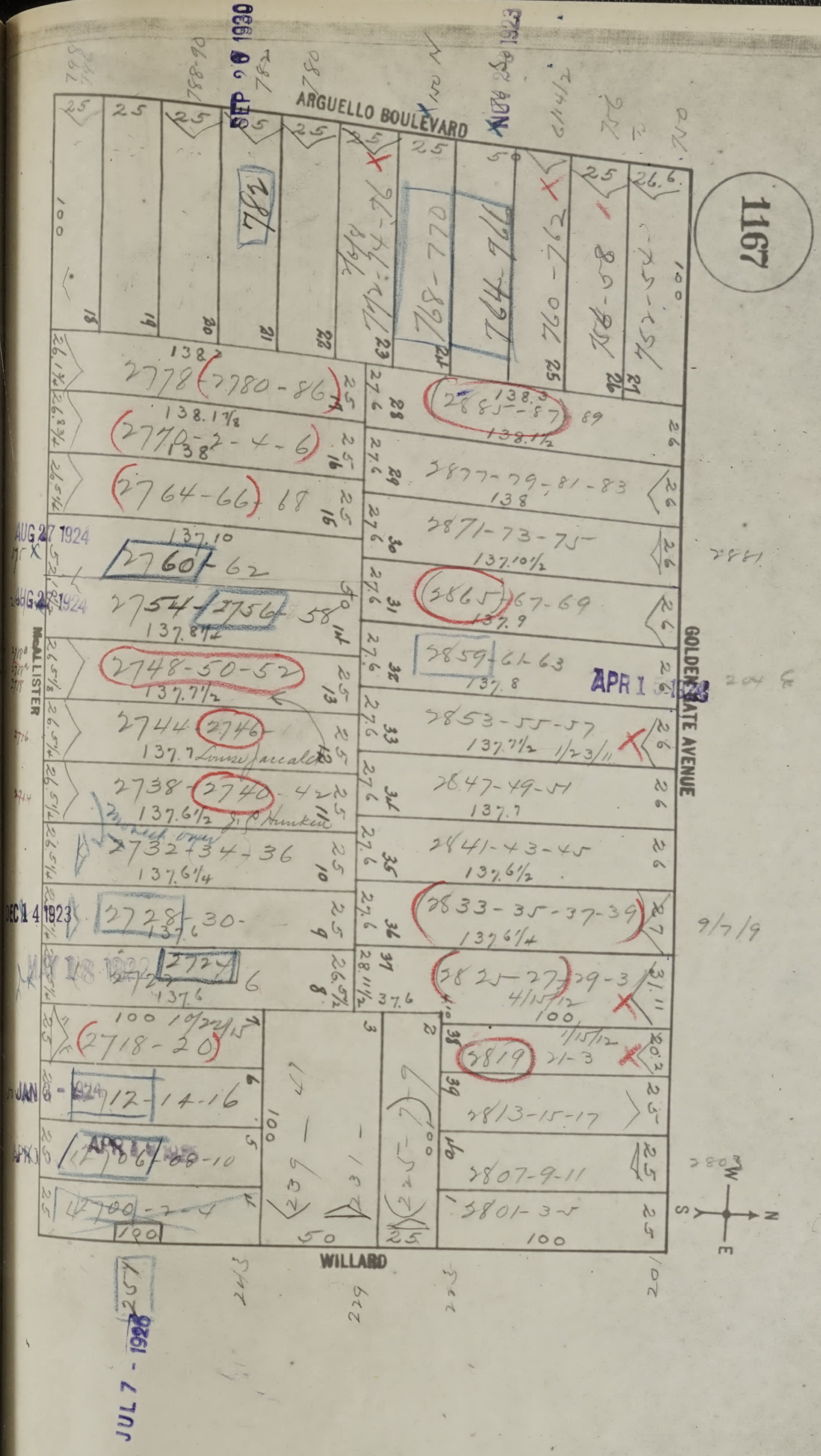
1167
ARGUELLO BOULEVARD
GOLDEN GATE AVENUE
McALLISTER
WILLARD
SEP 26 1930
AUG 27 1924
APR 1
DEC 14 1923
JAN 8 1924
JUL 7 - 1928
2778 2780-86
2770-2-4-6
2764-66 68
2760-62
2754-2756-58
2748-50-52
2744 2746
2738-2740-42
2732-34-36
2728-30
2724
2718-20
2712-14-16
2706-08-10
2700-2-4
2885-87
2877-79, 81-83
2871-73-75
2865-67-69
2859-61-63
2853-55-57
2847-49-51
2841-43-45
2833-35-37-39
2825-27-29-31
2819-21-3
2813-15-17
2807-9-11
2801-3-5
768-770
764-766
760-762
782
N
S
E
W

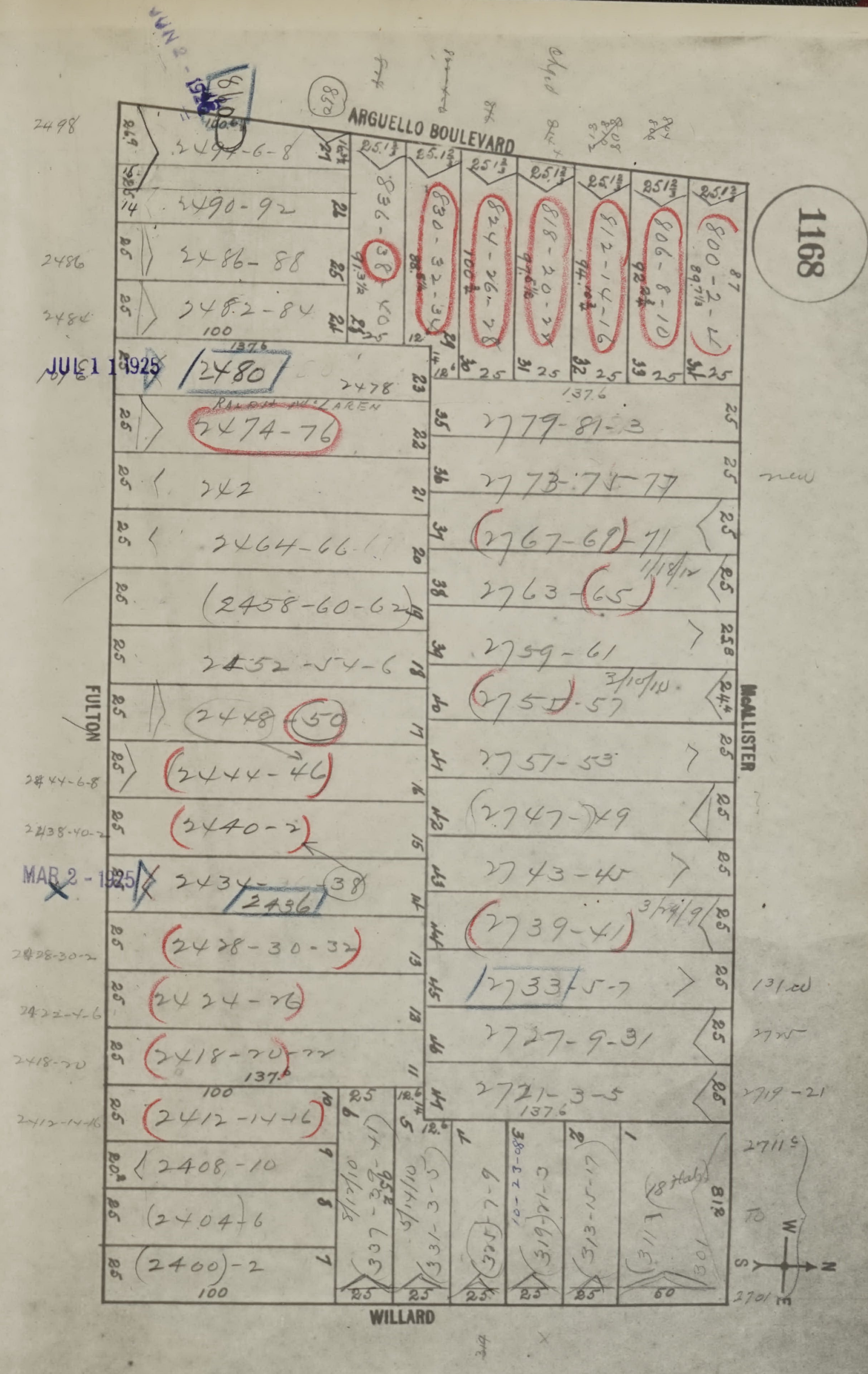
1168
ARGUELLO BOULEVARD
FULTON
McALLISTER
WILLARD
W
S
N
E
JUL 1 1925
MAR 2 - 1925
JUN 2 - 1926
2494-6-8
2490-92
2486-88
2482-84
2480
2478
2474-76
242
2464-66
2458-60-62
2452-54-6
2448-50
2444-46
2440-2
2434-38
2436
2428-30-32
2424-26
2418-20-22
2412-14-16
2408-10
2404-6
2400-2
836-38
830-32-34
824-26-28
818-20-24
812-14-16
806-8-10
800-2-4
2779-81-3
2773-75-77
2767-69-71
2763-65
2759-61
2751-57
2757-53
2747-49
2743-45
2739-41
2733-5-7
2727-9-31
2721-3-5
337-39-41
331-3-5
325-7-9
319-21-3
313-15-17
311
301
2498
2486
2484
2444-6-8
2438-40-2
2428-30-2
2422-4-6
2418-20
2412-14-16
new
131.ed
2725
2719-21
2711
2701
Bk chged 1/23/11
1/18/12
3/10/10
3/29/19
8/17/10
5/14/10
10-23-08
137.6
100
25
25 1/3
12.6
18.6
20.8
24.4
50
81.8


1169
WILLARD
PARSONS
McALLISTER
FULTON
~~NORTH~~ STANYAN
2372-74-76
2368-70
2362 (4-66)
2358-60
2350-2-4
2344-6-48
336-38-40
2675 (2677-79)
(2667-73)
300-2-4
306
2340 00-42
2336-38
2330-2-4
2324-6-8
7/5/16
2322
2306
2300
9/6/10
2599
(2627-37)
2601-3
(2657)
217.1½
215.3½
W
N
S
E

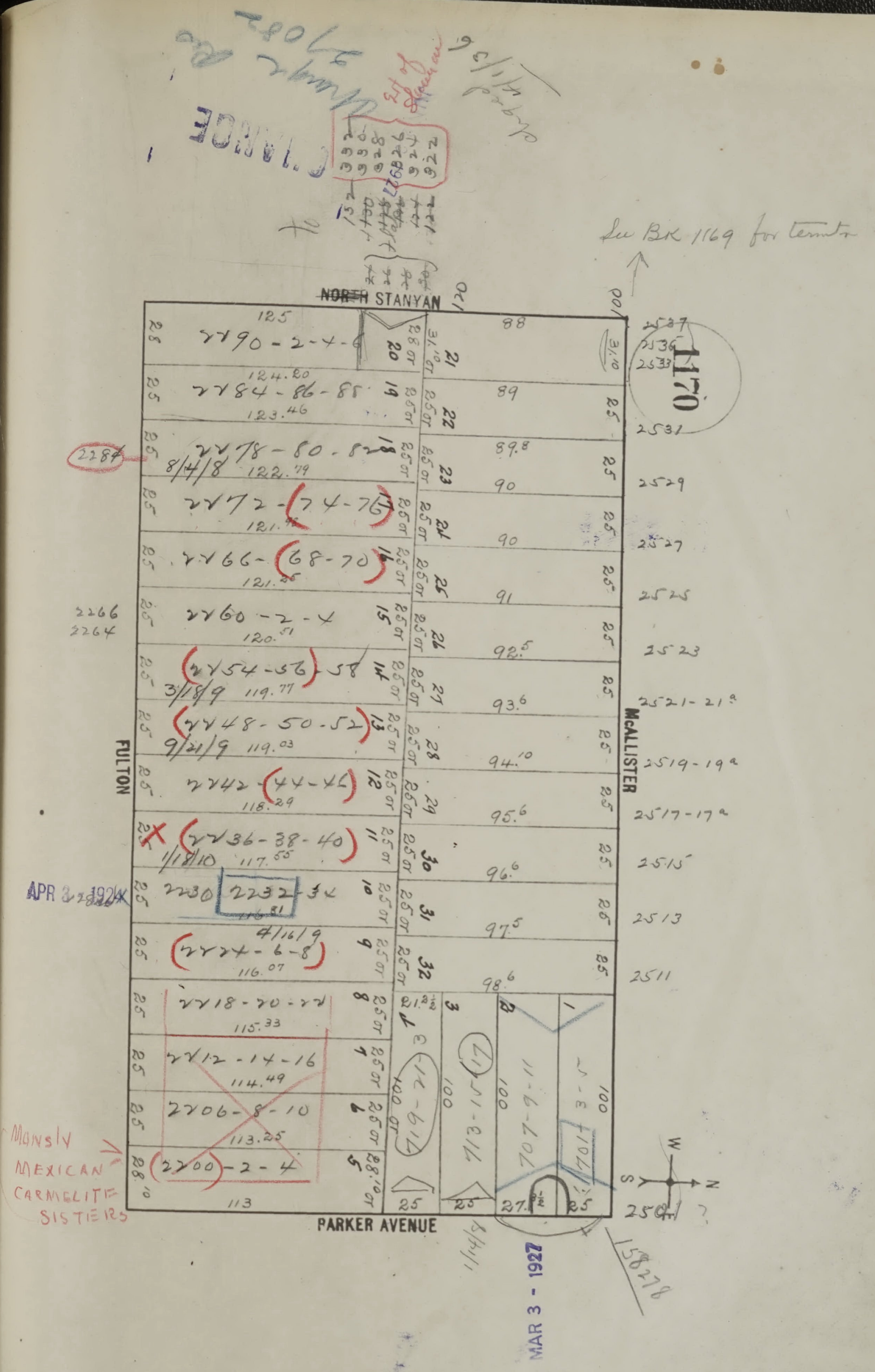
~~NORTH~~ STANYAN
FULTON
McALLISTER
PARKER AVENUE
1170
See BK 1169 for tenants
2290-2-4-6
2284-86-88
2278-80-82
2272-74-76
2266-68-70
2260-2-4
2254-56-58
2248-50-52
2242-44-46
2236-38-40
2230 2232-34
2224-6-8
2218-20-22
2212-14-16
2206-8-10
2200-2-4
2287
2266
2264
APR 3 1924
MAR 3 - 1927
2537
2536
2533
2531
2529
2527
2525
2523
2521-21a
2519-19a
2517-17a
2515
2513
2511
707-9-11
701-3-5
713-15-17
719-21-23
Mostly Mexican Carmelite Sisters
15278

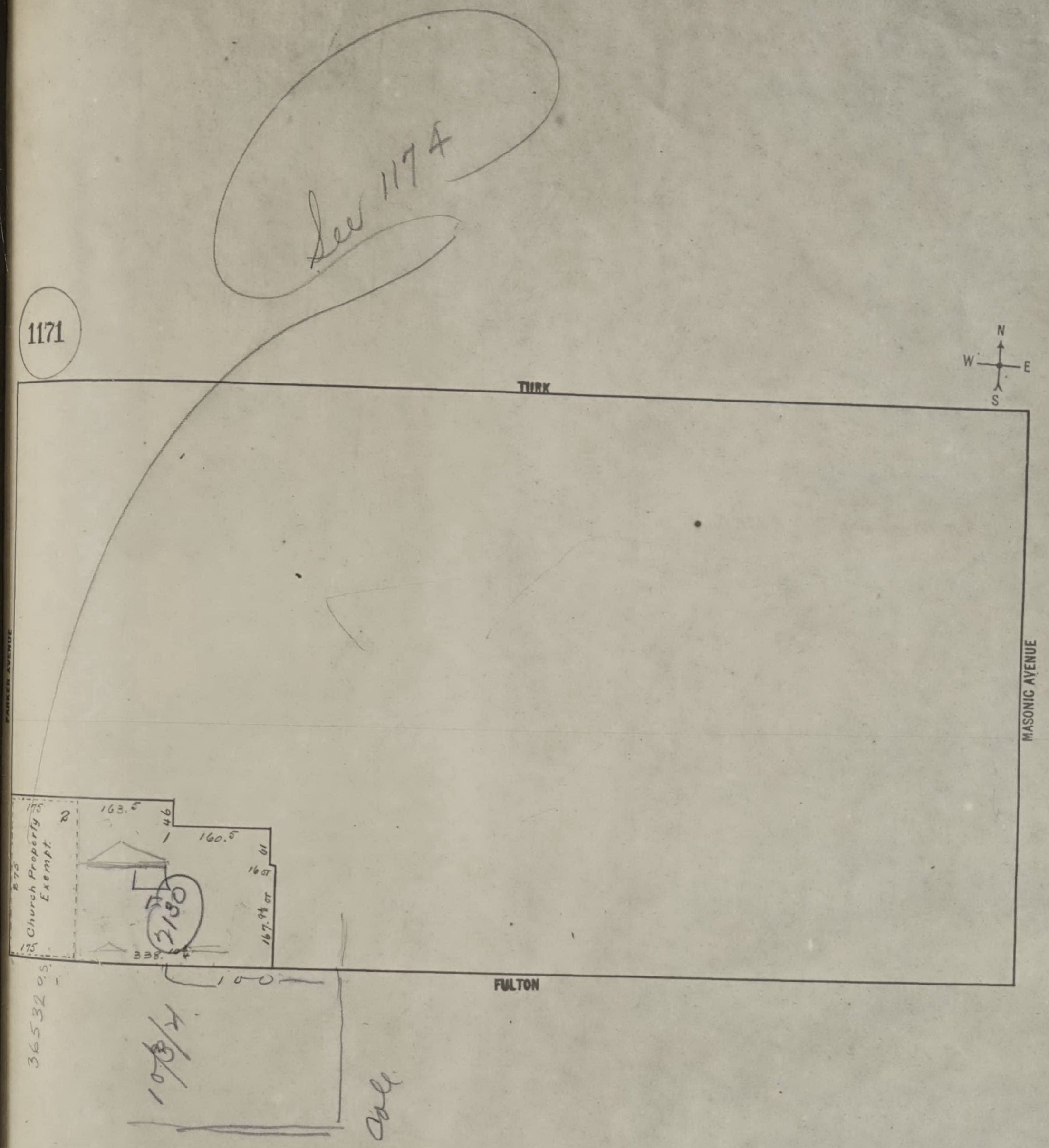
See 1174
1171
TURK
N
W
E
S
PARKER AVENUE
MASONIC AVENUE
FULTON
175
2
Church Property
Exempt
275
175
163.5
46
1
160.5
61
16 OT
167.9½ OT
2/130
338.
100
365320.5
107/3/4
Ale

SAN FRANCISCO DBI DEPARTMENT OF BUILDING INSPECTION
OFFICIAL COPY

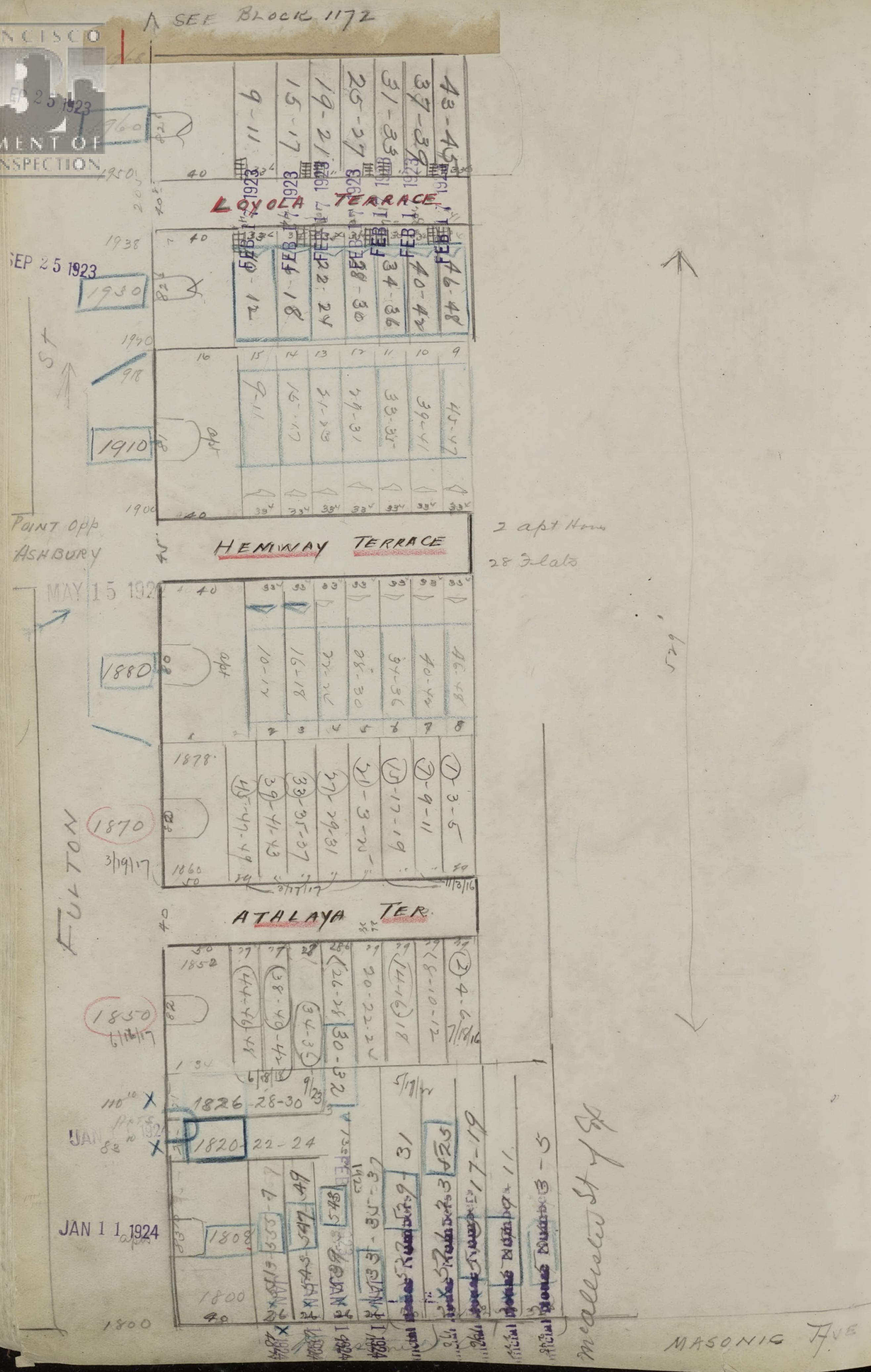
A SEE BLOCK 1172
LOYOLA TERRACE
HENWAY TERRACE
ATALAYA TER
FULTON ST
MASONIC AVE
McAllister St
Point opp Ashbury
2 apt Hous
28 Flats
SEP 25 1923
MAY 15 1924
JAN 11 1924
1960
1950
1938
1930
1910
1900
1880
1878
1870
1860
1850
1826 28-30
1820-22-24
1808
1800
3/19/17
6/11/17
43-45
37-39
31-33
25-27
19-21
15-17
9-11
46-48
40-42
34-36
28-30
22-24
18
12

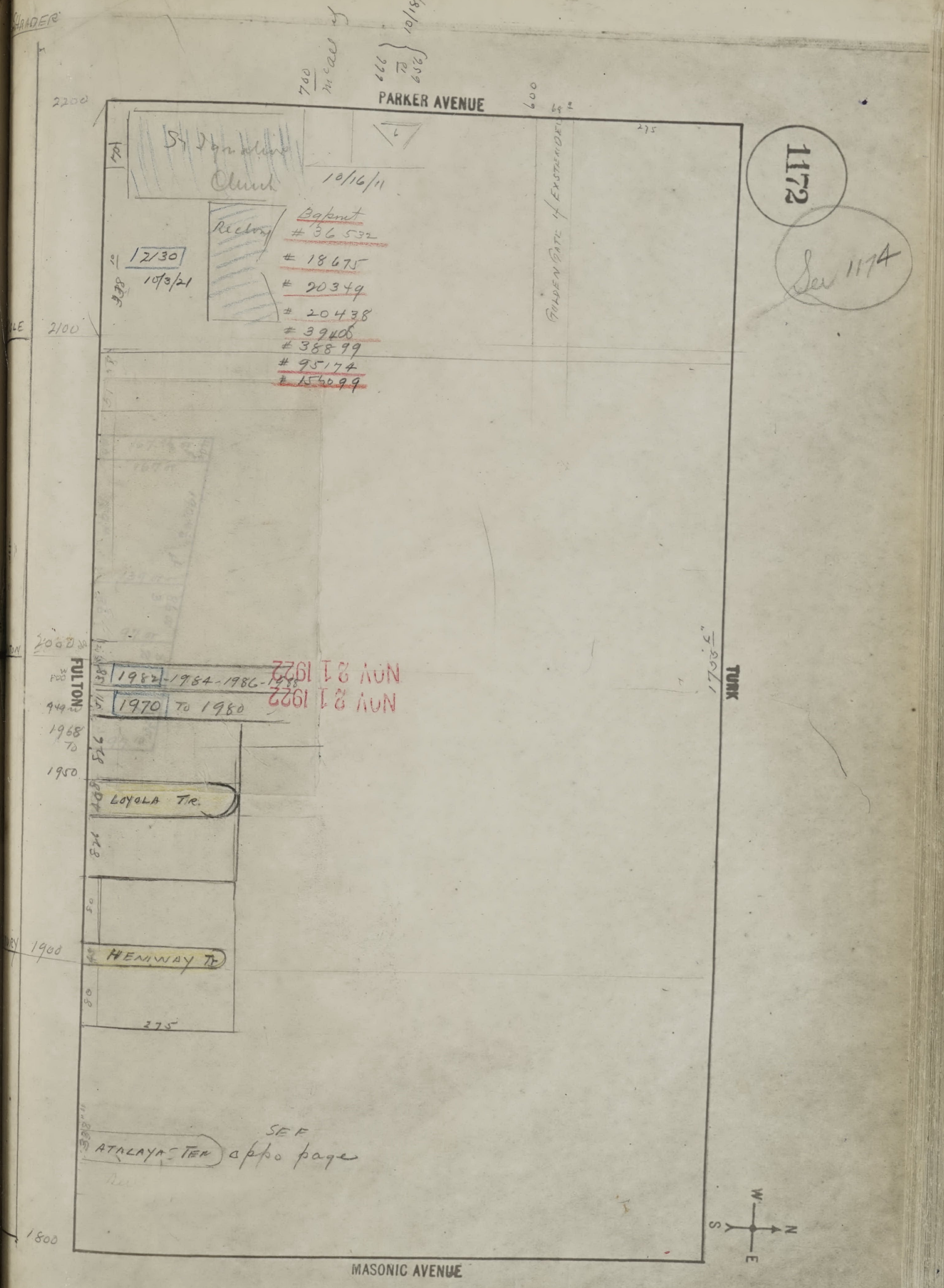
PARKER AVENUE
TURK
FULTON
MASONIC AVENUE
1172
See 1174
St Ignatius Church
10/16/11
Rectory
Bapmt
#36532
#18675
#20349
#20438
#39406
#38899
#95174
#154099
12/30
10/3/21
Golden Gate Extension
2200
2100
2000
1900
1800
1982-1984-1986-
1970 to 1980
NOV 21 1922
1968
1950
LOYOLA TR.
HENWAY TR
ATALAYA TER
SEE appo page
275
N
S
E
W

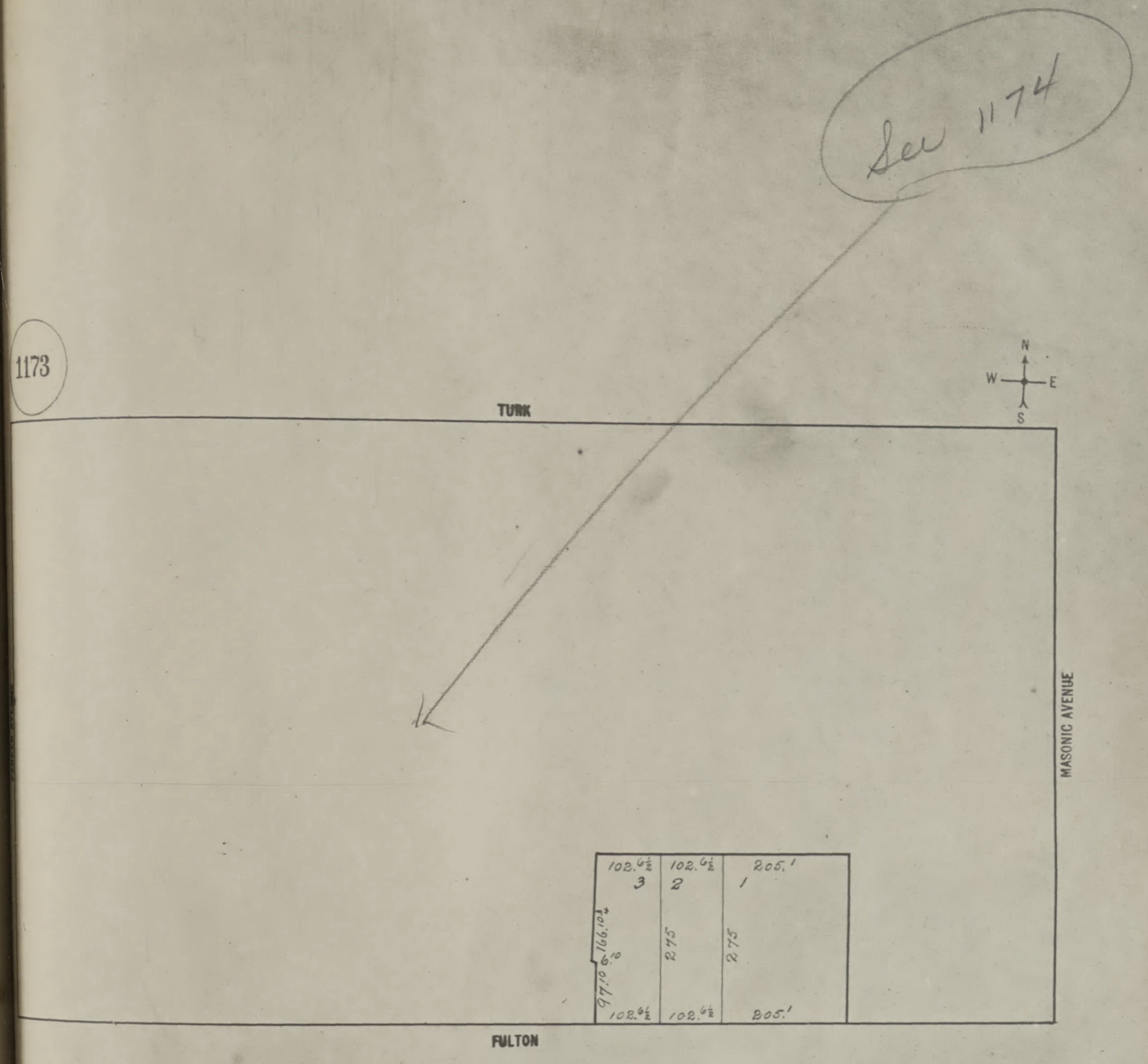
See 1174
1173
N
W
E
S
TURK
MASONIC AVENUE
FULTON
102.6½
102.6½
205.1
3
2
1
166.10¾
6.10
97.10
275
275
102.6½
102.6½
205.1

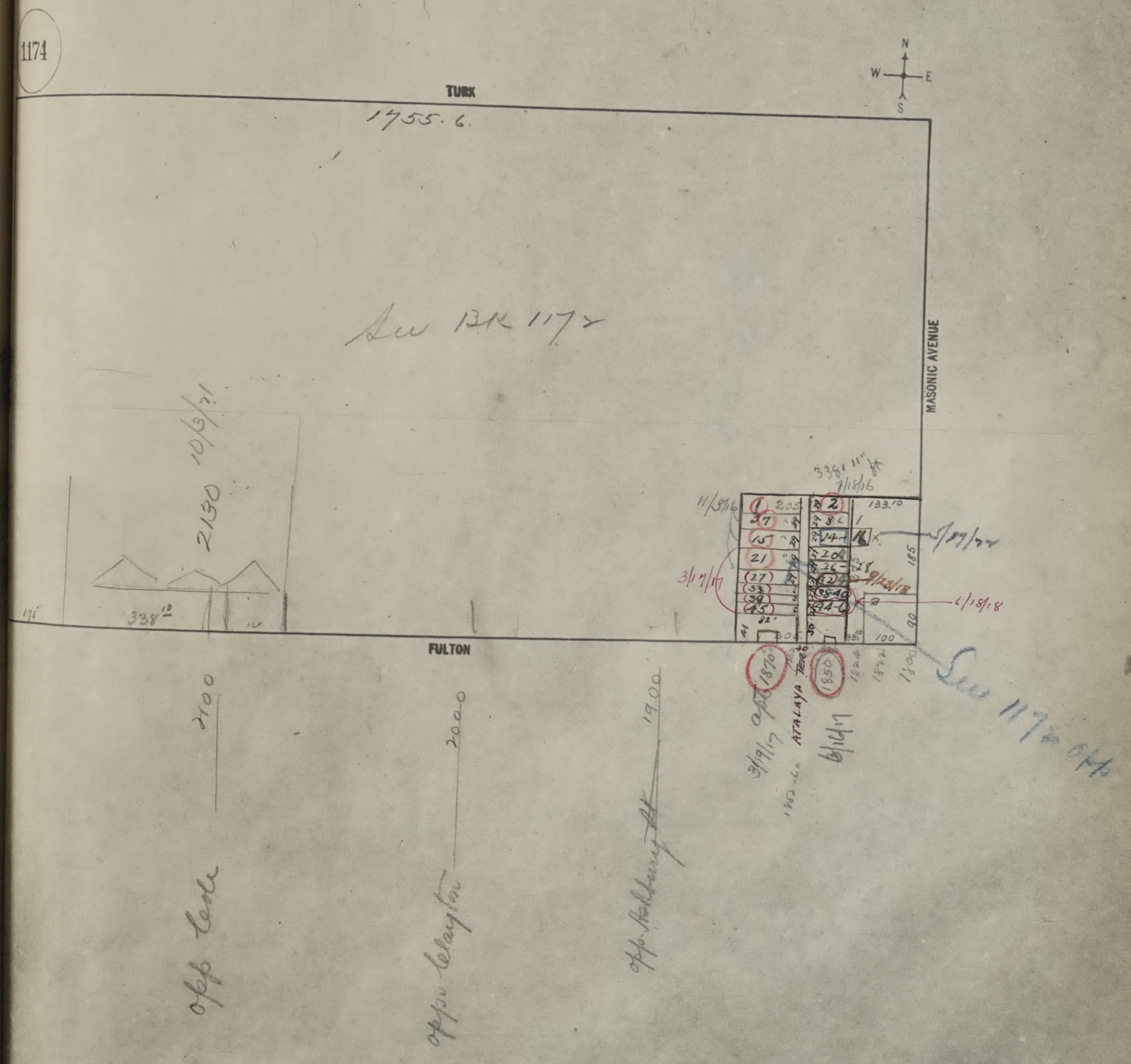
1174
TURK
N
W
E
S
1755.6
See Blk 1172
MASONIC AVENUE
FULTON
2130
10/3/71
338
175
338' 11" ft
7/18/16
11/3/16
3/17/17
1
7
15
21
27
33
39
45
205
82'
41
205
2
8
14
20
26
32
38 40
44-6
30
11
18
133.10
185
90
100
83.10
7/27/22
9/28/18
6/18/18
1870
1850
1824
1822
1800
ATALAYA TERR
3/19/17
6/16/17
1852-60
See 1172 opp
opp Cole
2100
opp Clayton
2000
opp Ashbury St
1900

SAN FRANCISCO DEPARTMENT OF BUILDING INSPECTION
OFFICIAL COPY

SEP 19 1939

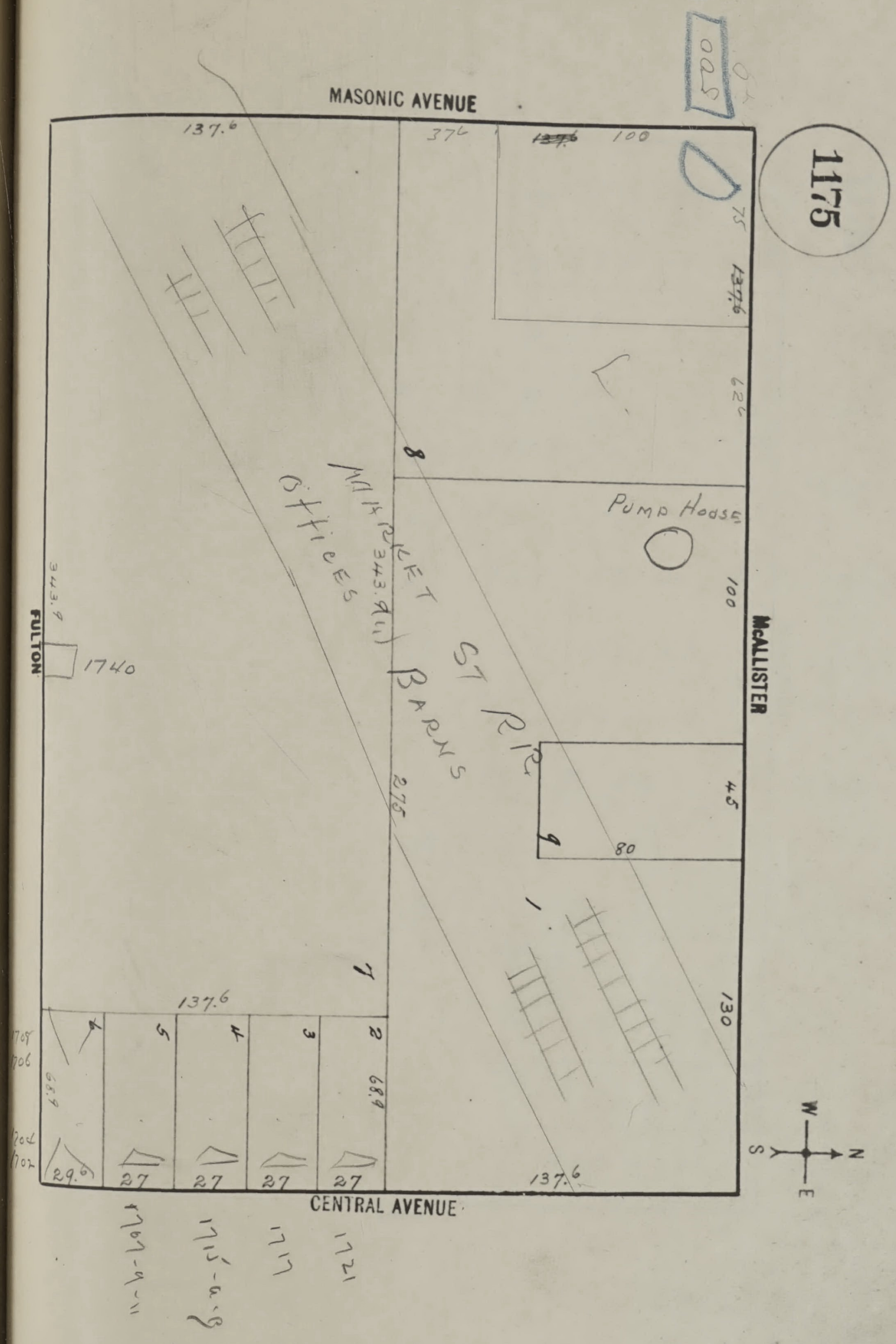
0025
MASONIC AVENUE
1175
137.6
37.6
~~137.6~~ 100
75
137.6
62.6
8
Pump House
100
McALLISTER
45
80
9
130
MARKET ST RR BARNS
OFFICES
275
1
7
FULTON
1740
137.6
2
3
4
5
6
68.9
27
27
27
27
29.6
137.6
CENTRAL AVENUE
1721
1717
1715-6-8
1707-9-11
W
N
S
E

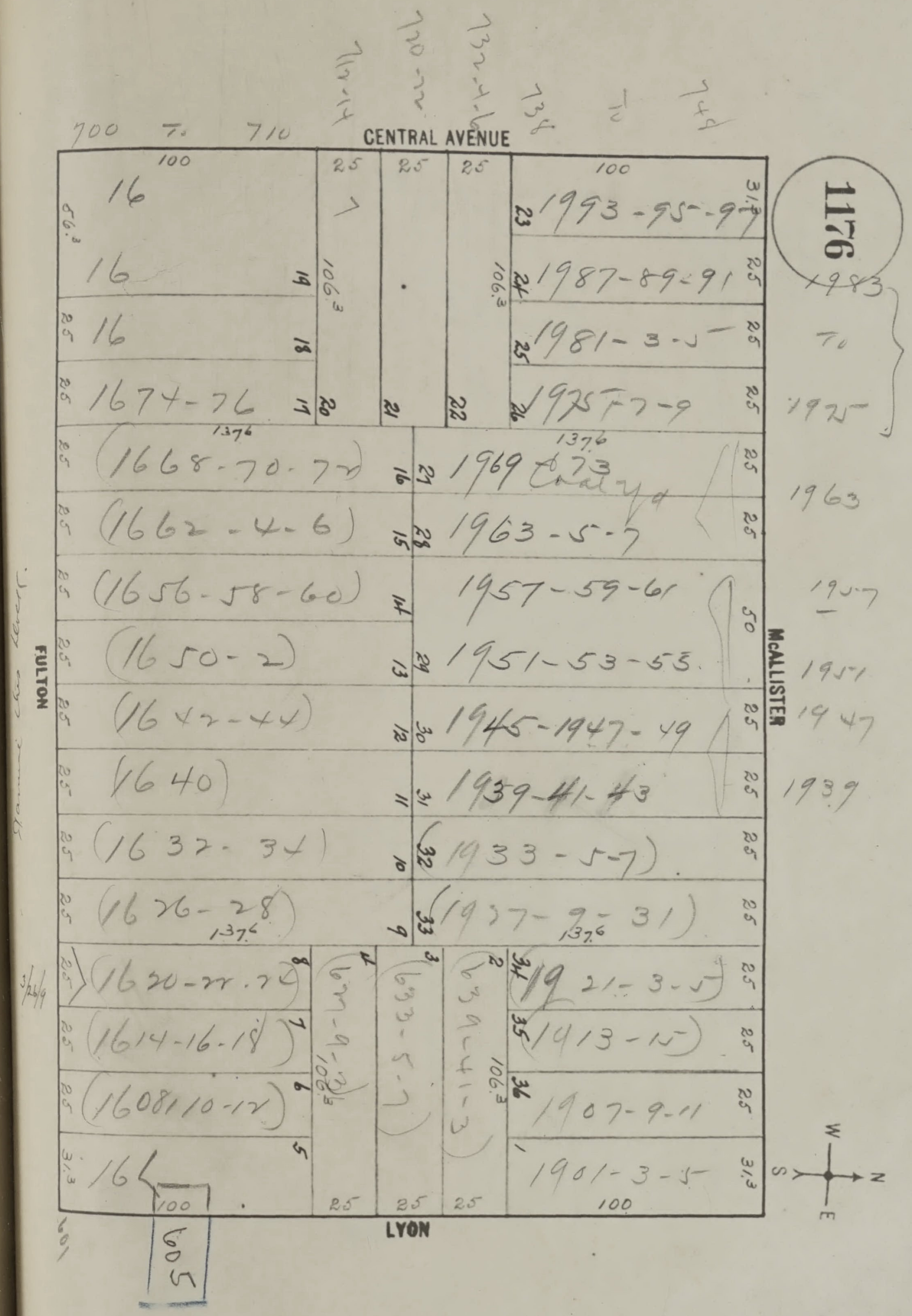
1176
CENTRAL AVENUE
McALLISTER
FULTON
LYON
W
S
N
E
700 To 710
712-14
720-22
732-4-6
738
To
748
100
25
25
25
100
16
16
16
1674-76
1376
(1668-70-72)
(1662-4-6)
(1656-58-60)
(1650-2)
(1642-44)
(1640)
(1632-34)
(1626-28)
(1620-22-24)
(1614-16-18)
(1608-10-12)
16
106.3
1993-95-97
1987-89-91
1981-3-5
1975-7-9
1969-73
1963-5-7
1957-59-61
1951-53-55
1945-1947-49
1939-41-43
(1933-5-7)
(1927-9-31)
1921-3-5
(1913-15)
1907-9-11
1901-3-5
(627-9-31)
(633-5-7)
(639-41-3)
1983
To
1975
1963
1957
1951
1947
1939
3/26/9
601
605
31.3
56.3
50

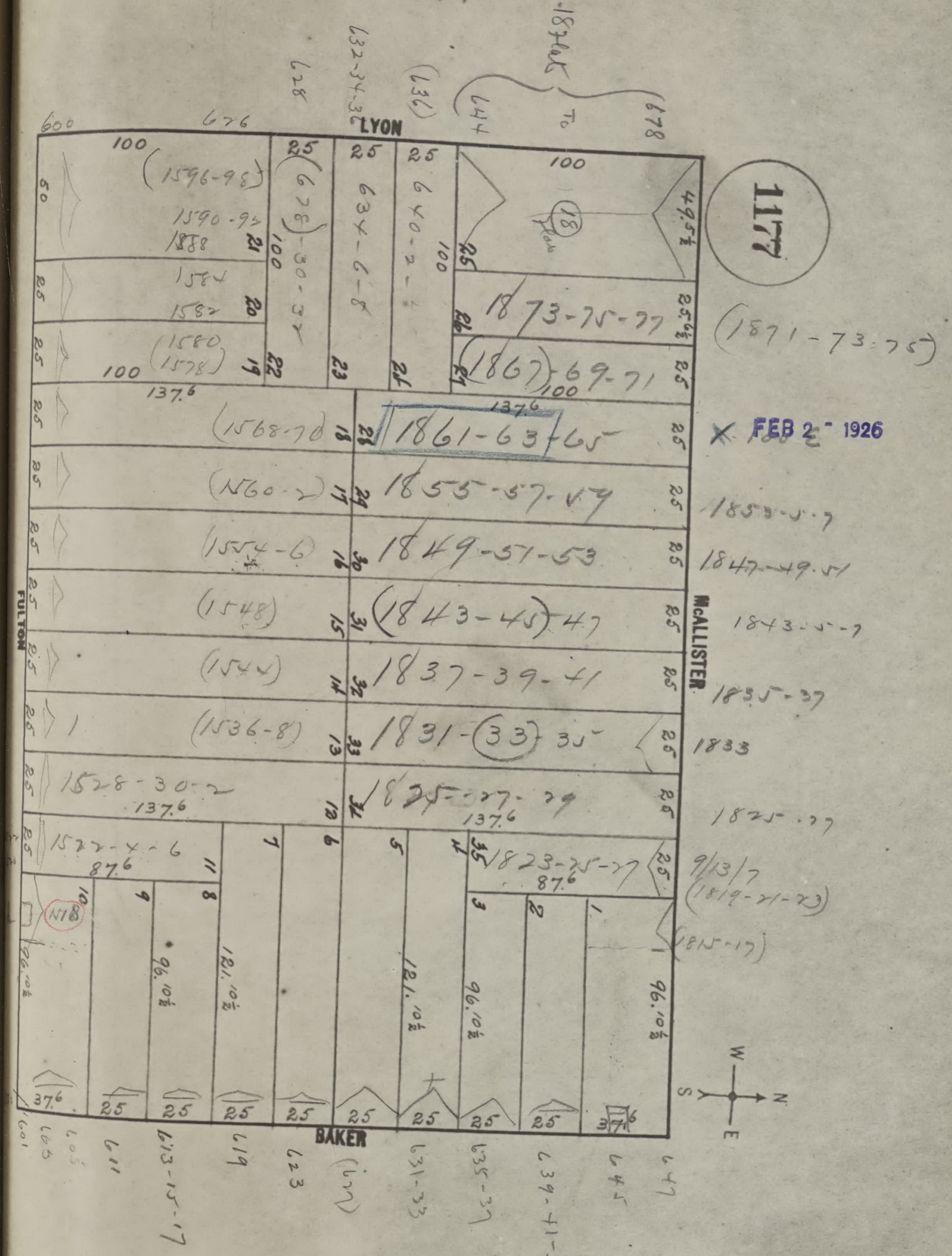
1177
LYON
McALLISTER
BAKER
FULTON
FEB 2 1926
(1871-73-75)
1853-5-7
1847-49-51
1843-5-7
1835-37
1833
1825-27
9/13/7
(1819-21-23)
(1815-17)
1873-75-77
(1867) 69-71
1861-63-65
1855-57-59
1849-51-53
(1843-45) 47
1837-39-41
1831-(33)-35
1825-27-29
1823-25-27
(1596-98)
1590-92
1588
1584
1582
(1580
1578)
(1568-70)
(1560-2)
(1554-6)
(1548)
(1544)
(1536-8)
1528-30-2
1522-4-6
600
676
628
632-34-36
(636)
644
1876 to
678
601
605
611
613-15-17
619
623
(627)
631-33
635-37
639-41-3
645
647
100
137.6
87.6
96.10½
121.10½
25
W
N
E
S

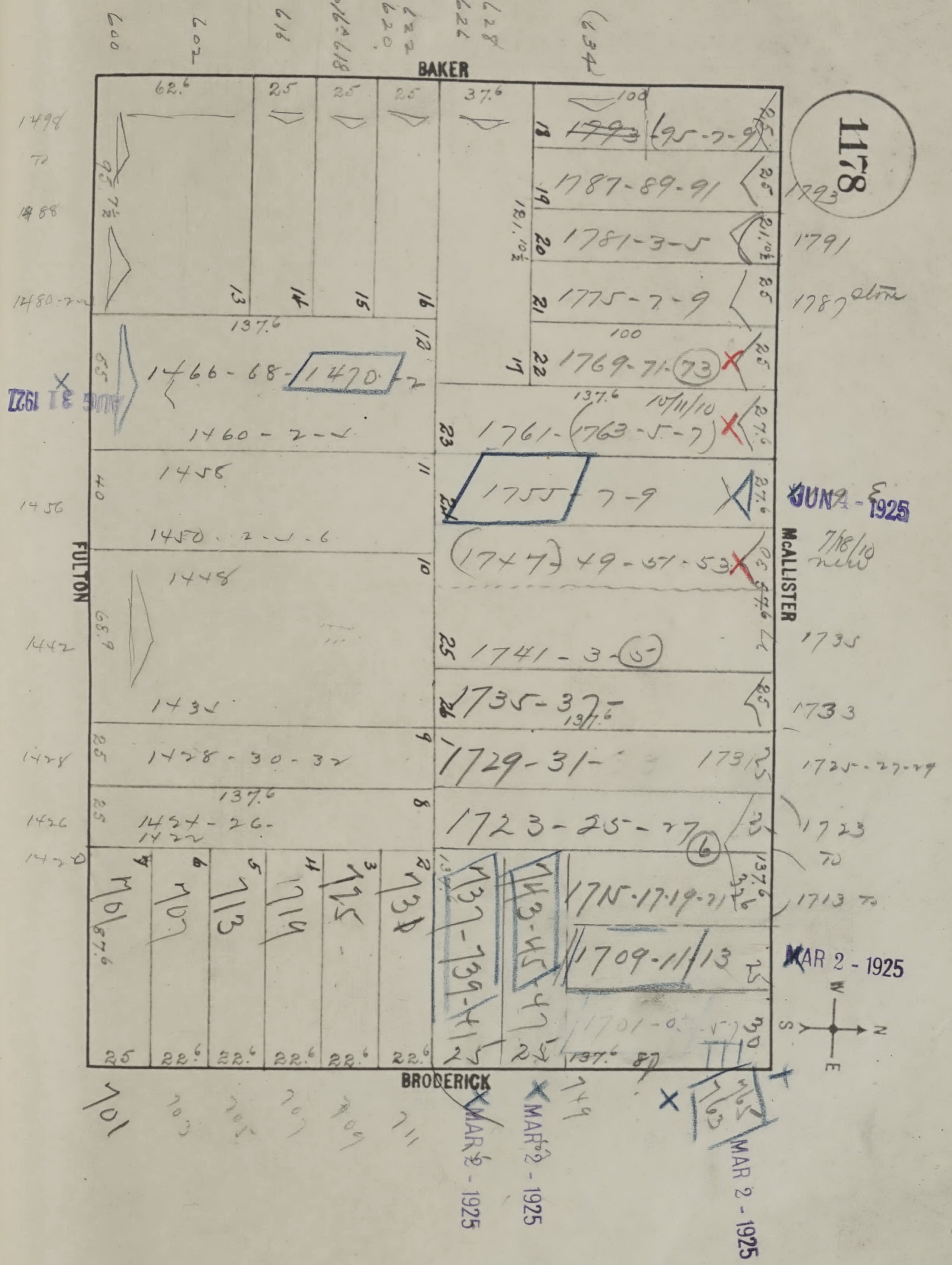
1178
BAKER
McALLISTER
FULTON
BRODERICK
600
602
618
616 & 618
620
622
626
628
(634)
62.6
25
25
25
37.6
100
1498
TO
1488
1480-2-
1795-7-9
1787-89-91
1781-3-5
1775-7-9
1769-71-(73)
1761-(1763-5-7)
10/11/10
1755-7-9
(1747)-49-51-53
7/18/10 new
1741-3-(5)
1735-37-
1729-31-
1731
1723-25-27
(6)
1715-17-19-21
1709-11-13
1701-0
1793
1791
1787 store
1735
1733
1725-27-29
1723
TO
1713 TO
1466-68-1470-2
1460-2-
1456
1450-2-4-6
1448
1435
1428-30-32
1424-26-
1422
1456
1442
1428
1426
1420
137.6
121.10½
21.10½
27.6
68.9
40
87.6
22.6
13
14
15
16
12
17
18
19
20
21
22
23
24
25
26
11
10
9
8
7
6
5
4
3
2
1
701
707
713
719
725
731
737-739-41
743-45-47
749
763
703
705
707
709
711
AUG 31 1922
JUN 2 - 1925
MAR 2 - 1925
MAR 2 - 1925
MAR 2 - 1925
MAR 2 - 1925
W
S
N
E

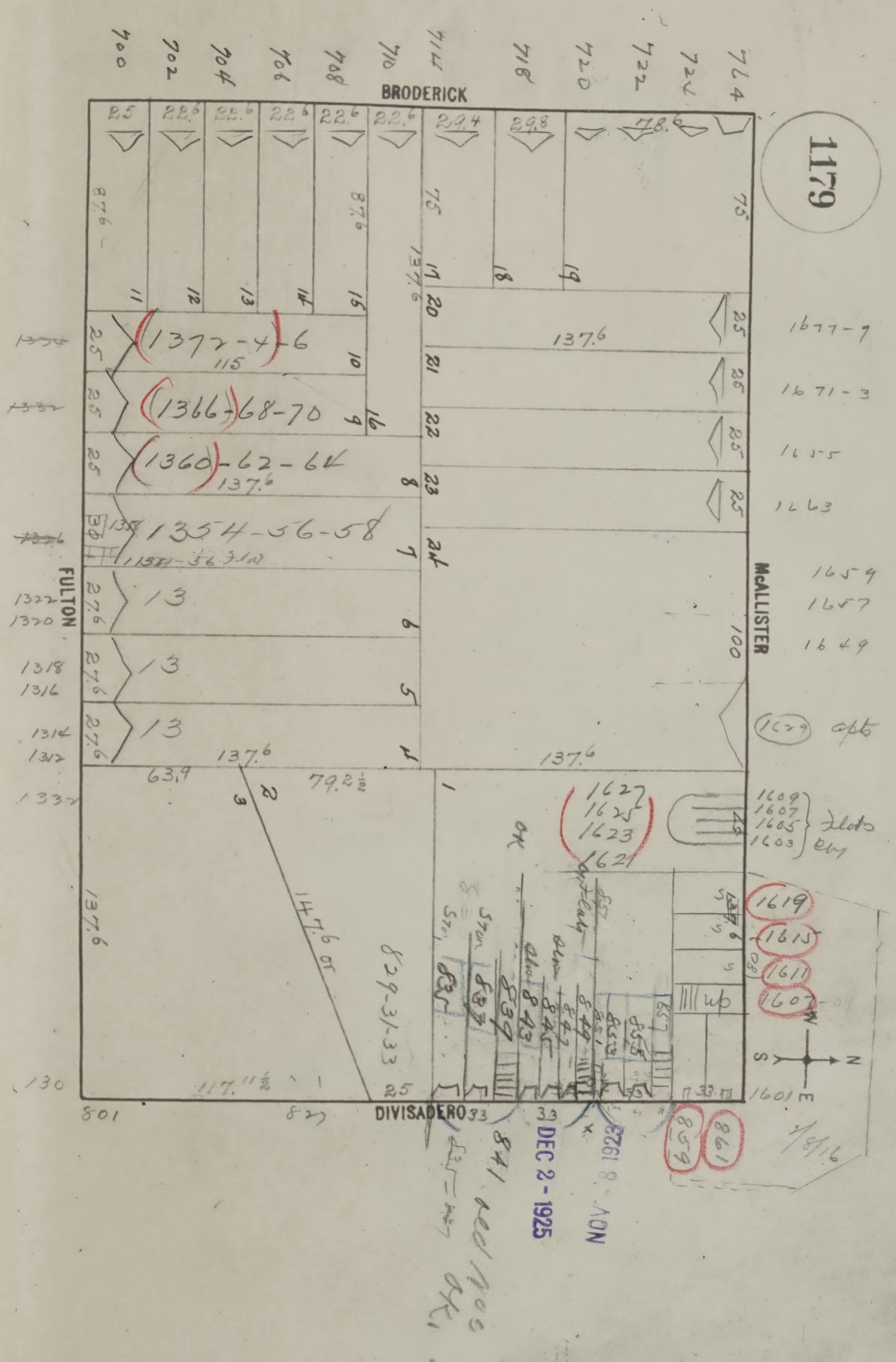
1179
BRODERICK
FULTON
McALLISTER
DIVISADERO
700
702
704
706
708
710
714
718
720
722
724
764
(1372-4)-6
(1366)-68-70
(1360)-62-64
1354-56-58
13
13
13
137.6
1677-9
1671-3
1665
1663
1659
1657
1649
1629 apts
1609
1607
1605
1603
flats
1627
1625
1623
1621
1619
1615
1611
1607
1601
801
827
829-31-33
147.6
117.11½
79.2½
63.9
1322
1320
1318
1316
1314
1312
1337
130
837
839
843
845
847
849
853
855
857
859
861
841 add 1900 OK.
DEC 2 - 1925
NOV 8 - 1923
N
S
E

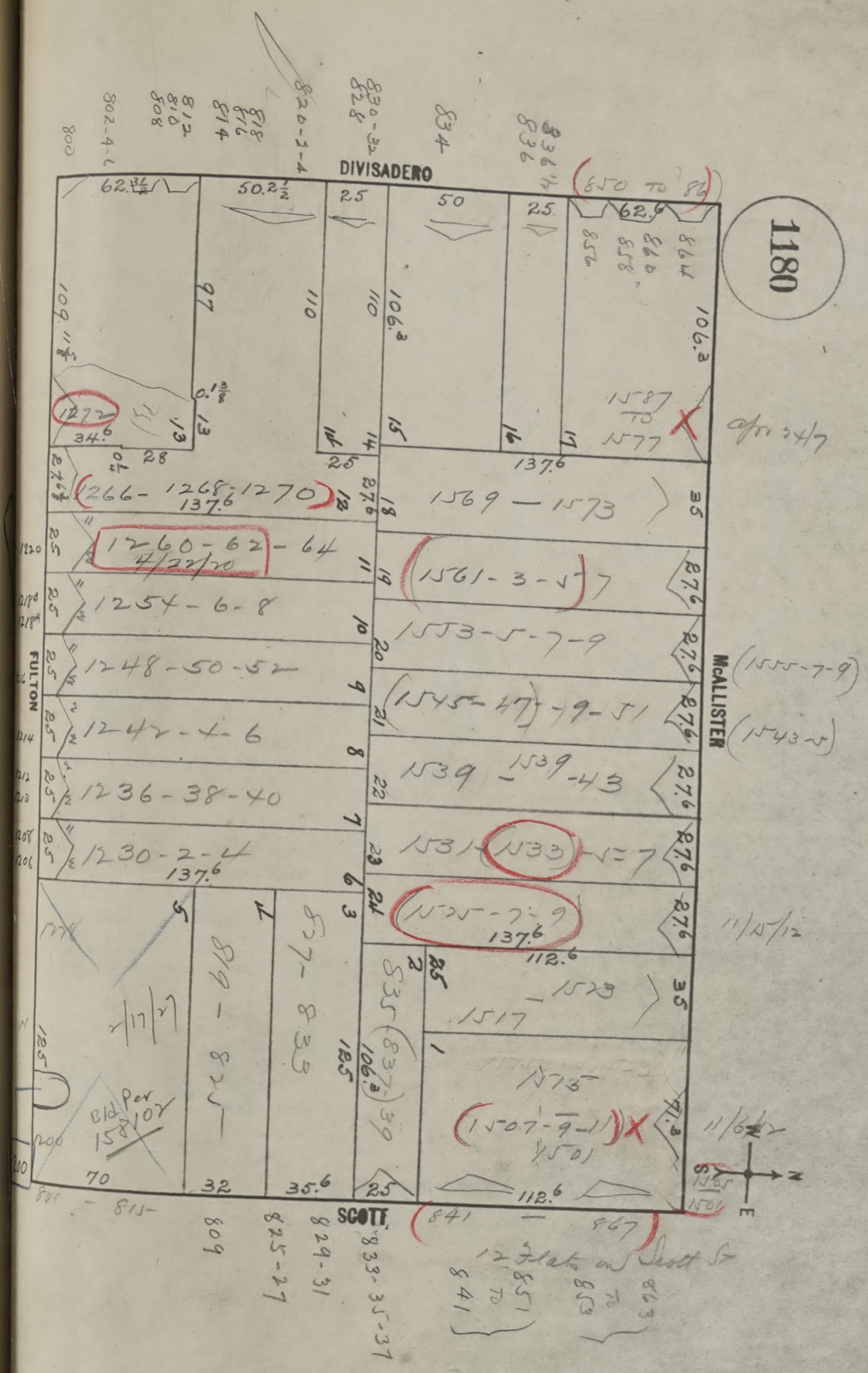
1180
DIVISADERO
McALLISTER
SCOTT
FULTON
800
802-4-6
808 810 812
814 816 818
820-2-4
828 830-32
834
836 836½
(850 to 86)
856 858 860 864
62.6
50.2½
25
50
25
62.6
97
110
110
106.3
106.3
13
14
15
16
17
1587 to 1577
137.6
18
1569 — 1573
35
(1266-1268-1270)
137.6
12
(1260-62-64
4/22/70)
11
19
(1561-3-5)7
27.6
1254-6-8
10
20
1553-5-7-9
1248-50-52
9
21
(1545-47)-9-51
1242-4-6
8
22
1539 - 1539-43
1236-38-40
7
23
1531-(1533)-5-7
1230-2-4
137.6
6
24
(1525-7-9)
137.6
112.6
5
4
3
2
819-825
827-833
835 (837) 839
106.3
12.5
1517 - 1523
1515
1
(1507-9-11)
1501
112.6
7/17/67
Bld Per 158107
1272
34.6
28
70
32
35.6
25
(841 - 867)
12 Flats on Scott St
841 to 851
853 to 863
801
815
809
825-27
829-31
833-35-37
(1555-7-9)
(1543-5)
11/15/72
11/6/72
afr 24/7
N
E
S

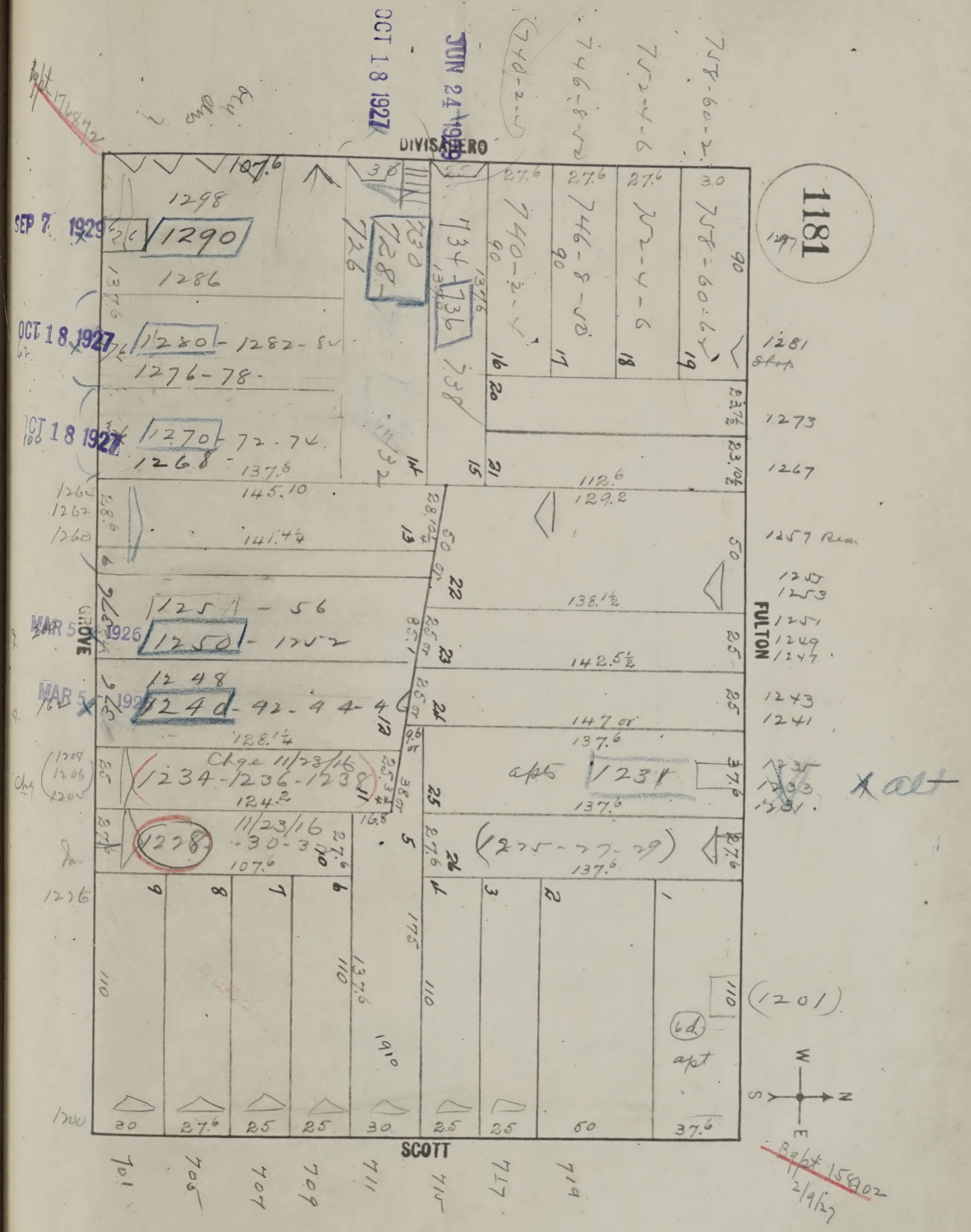
1181
DIVISADERO
GROVE
FULTON
SCOTT
OCT 18 1927
JUN 24 1929
SEP 7 1929
OCT 18 1927
OCT 18 1927
MAR 5 1926
MAR 5 1926
Bpt 176872
(740-2-4)
746-8-50
752-4-6
758-60-62
107.6
30
27.6
27.6
27.6
30
1298
1290
1286
1280 - 1282-84
1276-78
1270 - 72.74
1268
137.6
730
728
726
734-736
738
740-2-4
746-8-50
752-4-6
758-60-62
90
16
17
18
19
20
21
14
15
1281 Shop
1273
1267
23.7½
23.10½
112.6
129.2
145.10
141.4¼
1264
1262
1260
28.6
13
28.10¼
50
22
1257 Rear
1255
1253
1251
1249
1247
138.1½
1251 - 56
1250 - 1252
1248
1240 - 42-44-46
37.6
23
24
25
142.5½
147 or 137.6
1243
1241
128.1¼
1208
1206
1204
Chge 11/23/16
1234-1236-1238
124.2
11
25
apts 1231
137.6
37.6
1235
1233
1231
X alt
1228
11/23/16
-30-32
107.6
27.6
16.8
5
26
(1225-27-29)
137.6
27.6
1226
9
8
7
6
4
3
2
1
110
110
137.6
175
110
110
1910
(1201)
6d
apt
1200
30
27.6
25
25
30
25
25
50
37.6
701
705
707
709
711
715
717
719
W
S
N
E
Bpt 158902
2/9/27


1182
BRODERICK
FULTON
DIVISADERO
GROVE
660-2-4
654-6-8
648-50-2
642-4-6
636-8-40
630-2-4
624-6-8
618-20-2
612-14-16
606-8-10
1380
1372-74-76
1373-75
1369-71-73
1366
1364
1362
1356-58
1353
1351-1355
1347 137.6 1349
1348-50
1346
1336
1345 to 1335
1329
1325
1321
1317
OLD RESIDENCE
1309
1311
1378-30-2
1372-4-6
721-723-725
727-29-31-33
747-49-51
743
739
735
715
753
759-61
763-65-67
701
SEP 15 1922
FEB 1 1922
W
S
N

SAN FRANCISCO DEPARTMENT OF BUILDING INSPECTION
OFFICIAL COPY

JUN 26 1924


1183
BAKER
FULTON
BRODERICK
GROVE
550-1
554-58
1471
(1463-65-67)
(1457-59-61)
1447
new
1443
1441
new app
1436-38-40
1430 (1432-34)
1431-3-(1435)
1424-6-8
1425-7-(1429)
1450
1456
1458
1464
1466
1468
1472
1480
(663-65-67)
(613-15-17)
619-21-(23)
637 (39-41)
643 (5-7)
649-(51)-3
655 (7-9)
611-15-17
609
W
N
S
E

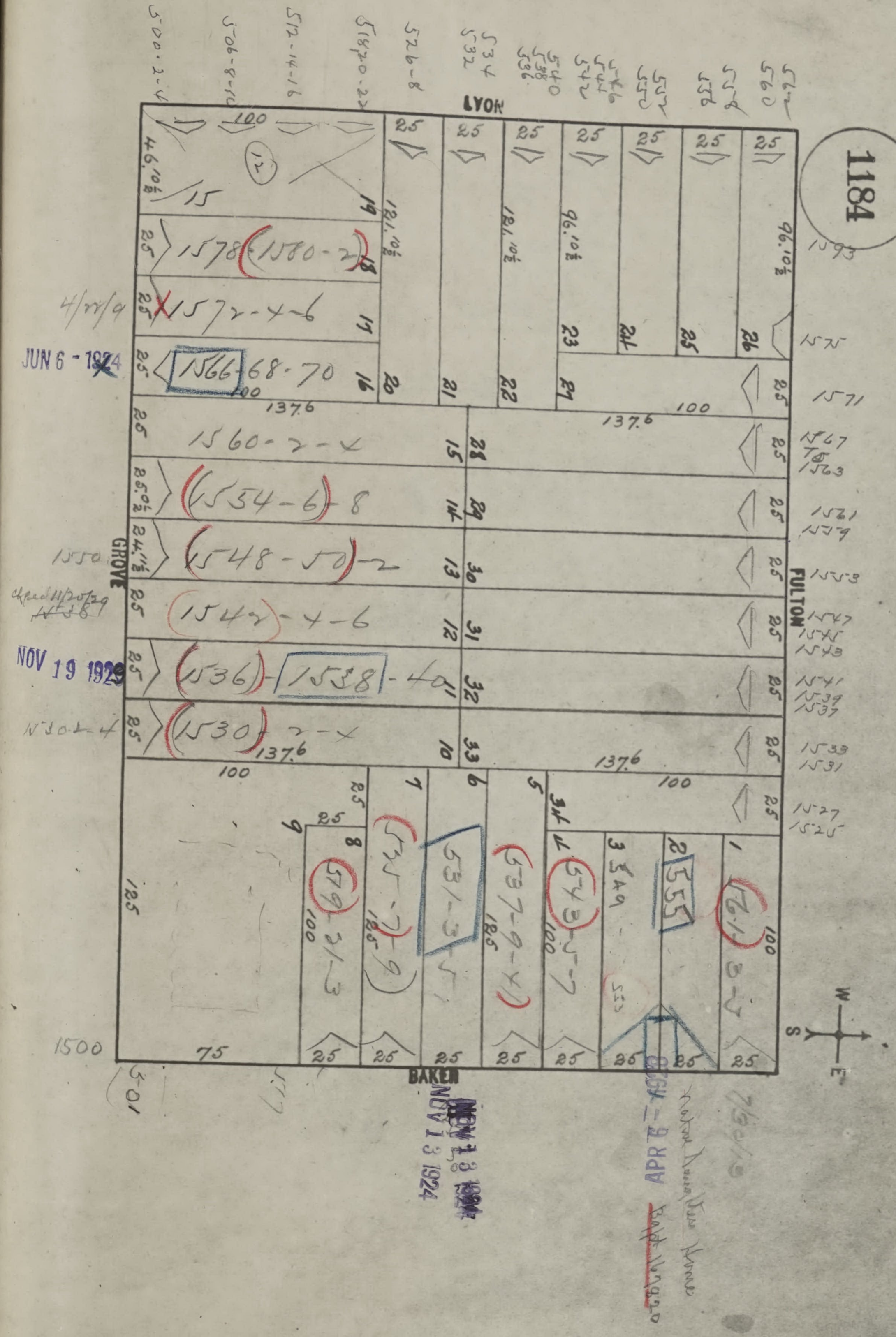
1184
LYON
FULTON
BAKER
GROVE
1578 (1580-2)
1572-4-6
1566-68-70
1560-2-4
1554-6-8
1548-50-2
1542-4-6
1536-1538-40
1530-2-4
137.6
100
125
75
JUN 6 - 1924
NOV 19 1929
NOV 13 1924
APR
1500
1550
4/22/9
W
E
S

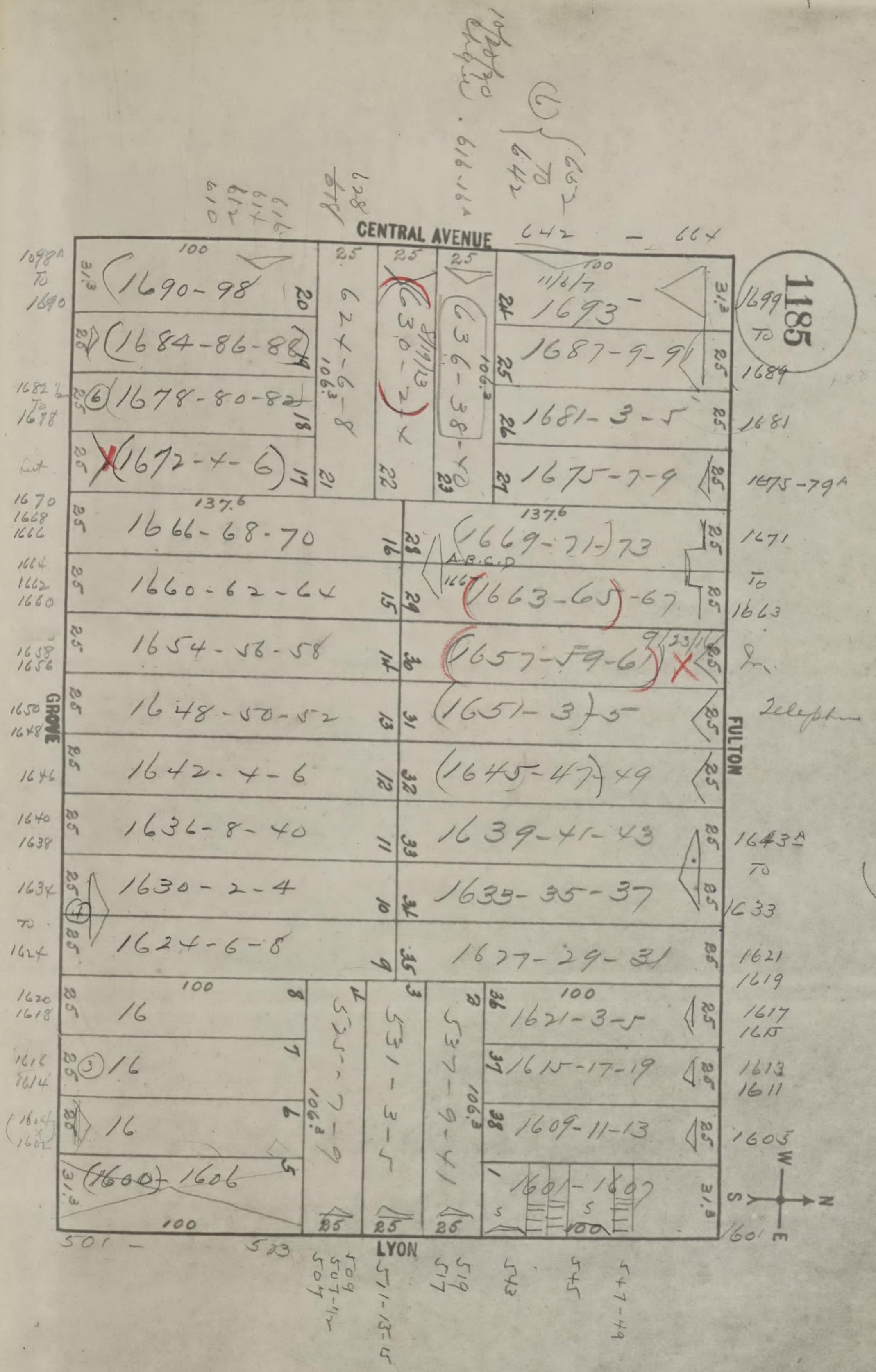
1185
CENTRAL AVENUE
GROVE
FULTON
LYON
642 – 664
100
1690-98
1684-86-88
1678-80-82
1672-4-6
624-6-8
630-2
636-38-40
1693
1687-9-91
1681-3-5
1675-7-9
137.6
1666-68-70
1660-62-64
1654-56-58
1648-50-52
1642-4-6
1636-8-40
1630-2-4
1624-6-8
1669-71-73
1663-65-67
1657-59-61
1651-3-5
1645-47-49
1639-41-43
1633-35-37
1627-29-31
16
16
16
1600 1606
525-7-9
531-3-5
537-9-41
1621-3-5
1615-17-19
1609-11-13
1601-1607
106.3
25
31.3
1699 TO 1689
1681
1675-79A
1671 TO 1663
1643E TO 1633
1621
1619
1617
1615
1613
1611
1605
1601
501 – 503
509 507-½ 507
511-13-15
519 517
543
545
547-49
N
E
S
W

SAN FRANCISCO DEPARTMENT OF BUILDING INSPECTION
OFFICIAL COPY

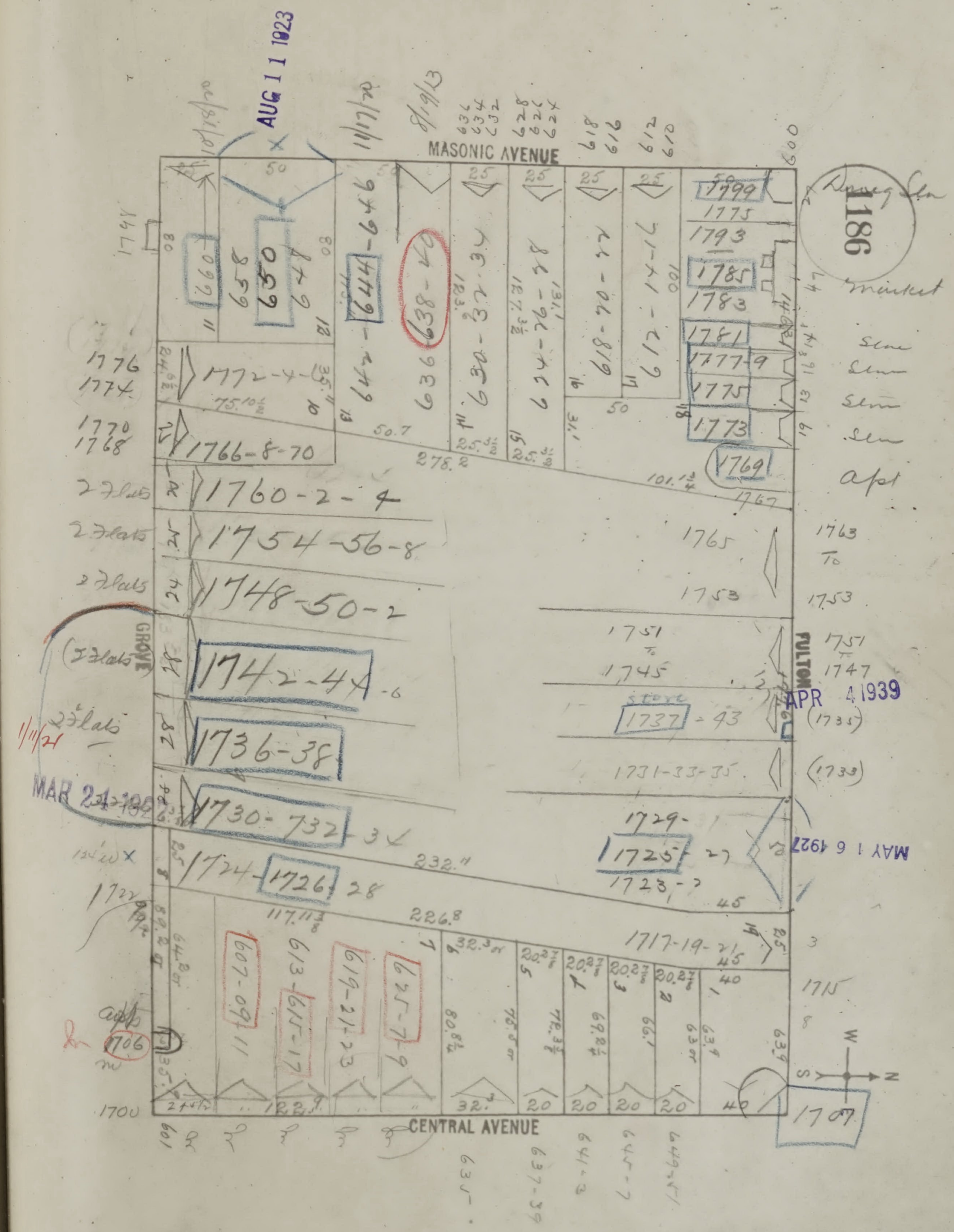
1186
MASONIC AVENUE
CENTRAL AVENUE
GROVE
FULTON
AUG 11 1923
APR 4 1939
MAY 16 1922
MAR 24 192
650
644-646
638-40
630-32-34
1799
1785
1781
1777-9
1775
1773
1769
1772-4
1766-8-70
1760-2-4
1754-56-8
1748-50-2
1742-44-6
1736-38
1730-732
1724-1726
1765
1753
1751 to 1745
1737-43
1731-33-35
1729-1725-1723
1717-19-21
607-09
613-615-17
619-21-23
625-7-9
1706
1707
1700
apt
2 flats
market

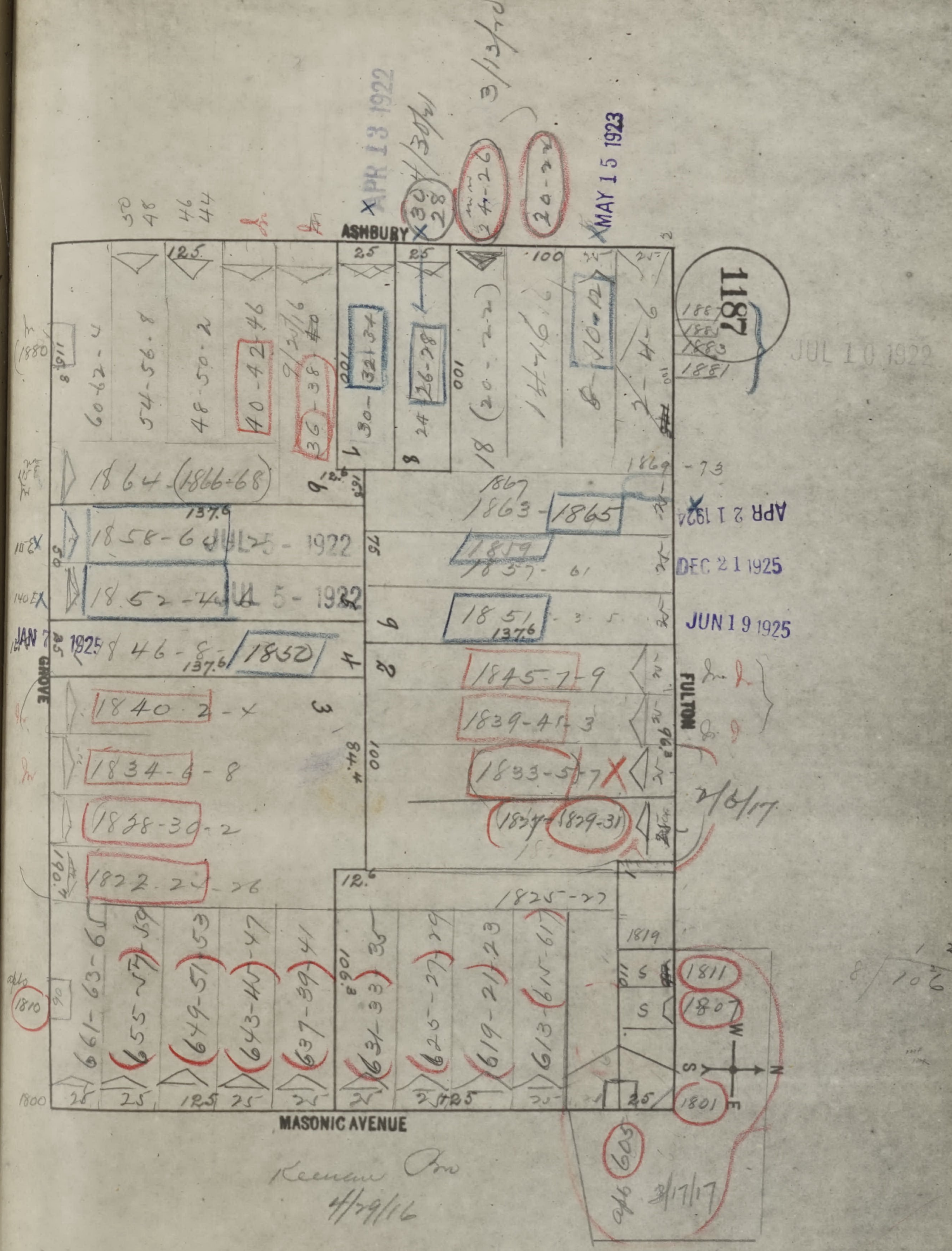
1187
ASHBURY
FULTON
MASONIC AVENUE
GROVE
APR 13 1922
MAY 15 1923
JUL 10 1922
APR 21 1924
DEC 21 1925
JUN 19 1925
JAN 7 1925
JUL 5 - 1922
3/13/20
1864 (1866-68)
1858-60
1852-4
1846-8
1850
1840-2-4
1834-6-8
1828-30-2
1822-24-26
1863
1865
1857
1851
1845-7-9
1839-41-3
1833-5-7
1829-31
1825-27
1819
1811
1807
1801
1810
1800
661-63-65
655-57-59
649-51-53
643-45-47
637-39-41
631-33-35
625-27-29
619-21-23
613-615-617
605
60-62-4
54-56-8
48-50-2
40-42-46
36-38
30-32-34
26-28
20-22
10-12
Keenan Oro
4/29/16
2/8/17
3/17/17

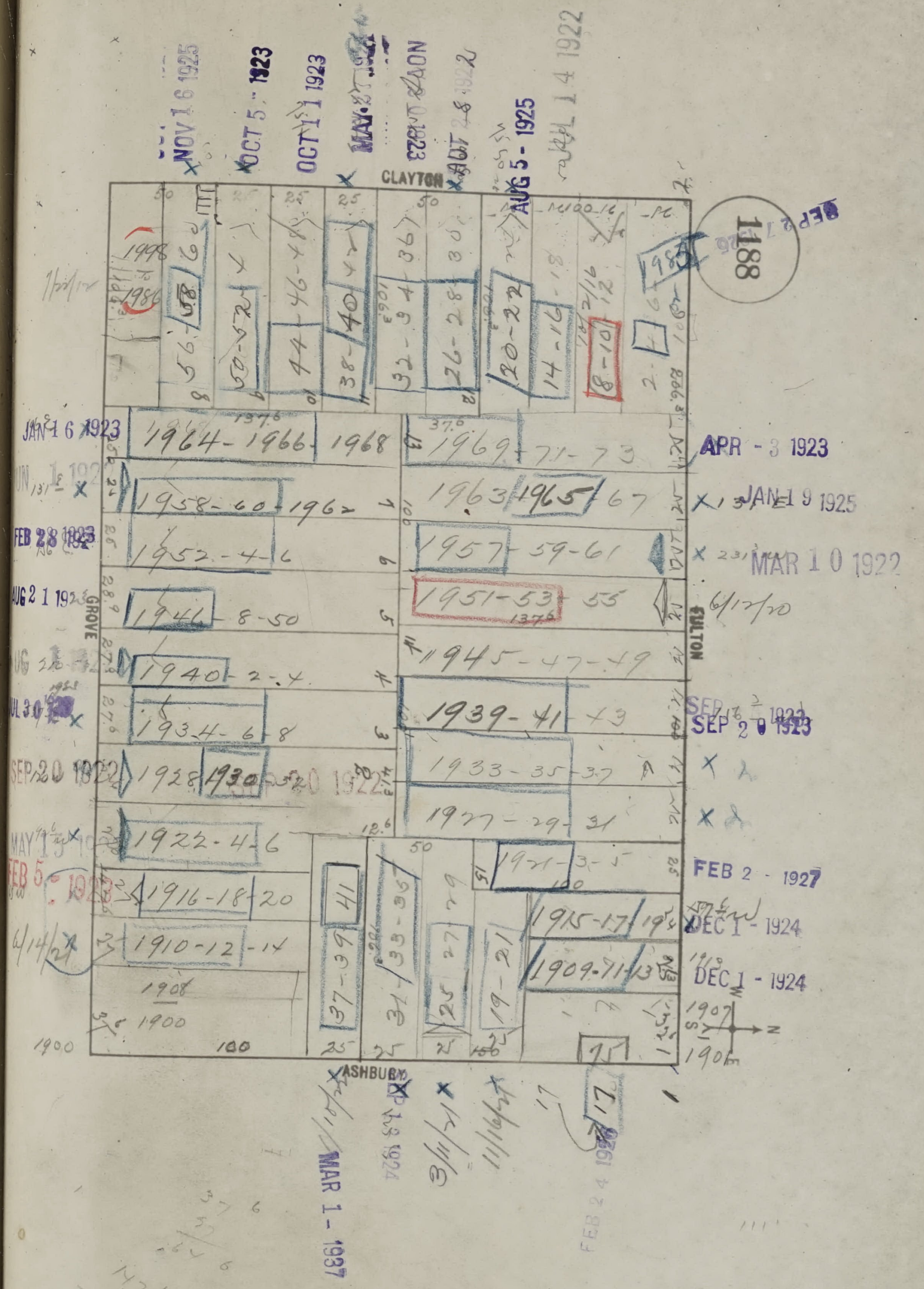
1188
CLAYTON
FULTON
ASHBURY
GROVE
NOV 16 1925
OCT 5 1923
OCT 11 1923
AUG 5 1925
JUL 14 1922
JAN 16 1923
FEB 28 1923
SEP 20 1922
APR 3 1923
JAN 19 1925
MAR 10 1922
6/12/20
SEP 20 1923
FEB 2 1927
DEC 1 1924
DEC 1 1924
MAR 1 1937
3/11/24
11/16/27
4/14/24
1964-1966-1968
1969-71-73
1958-60-1962
1963-1965-67
1952-4-6
1957-59-61
1946-8-50
1951-53-55
1940-2-4
1945-47-49
1934-6-8
1939-41-43
1928-1930
1933-35-37
1922-4-6
1927-29-31
1916-18-20
1921-3-5
1910-12-14
1915-17-19
1909-11-13
1908
1900
56-58-62
50-52
44-46-48
38-40-42
32-34-36
26-28-30
20-22
14-16-18
8-10
41
37-39
31-33-35
25-27-29
19-21
15
17
100
25
50

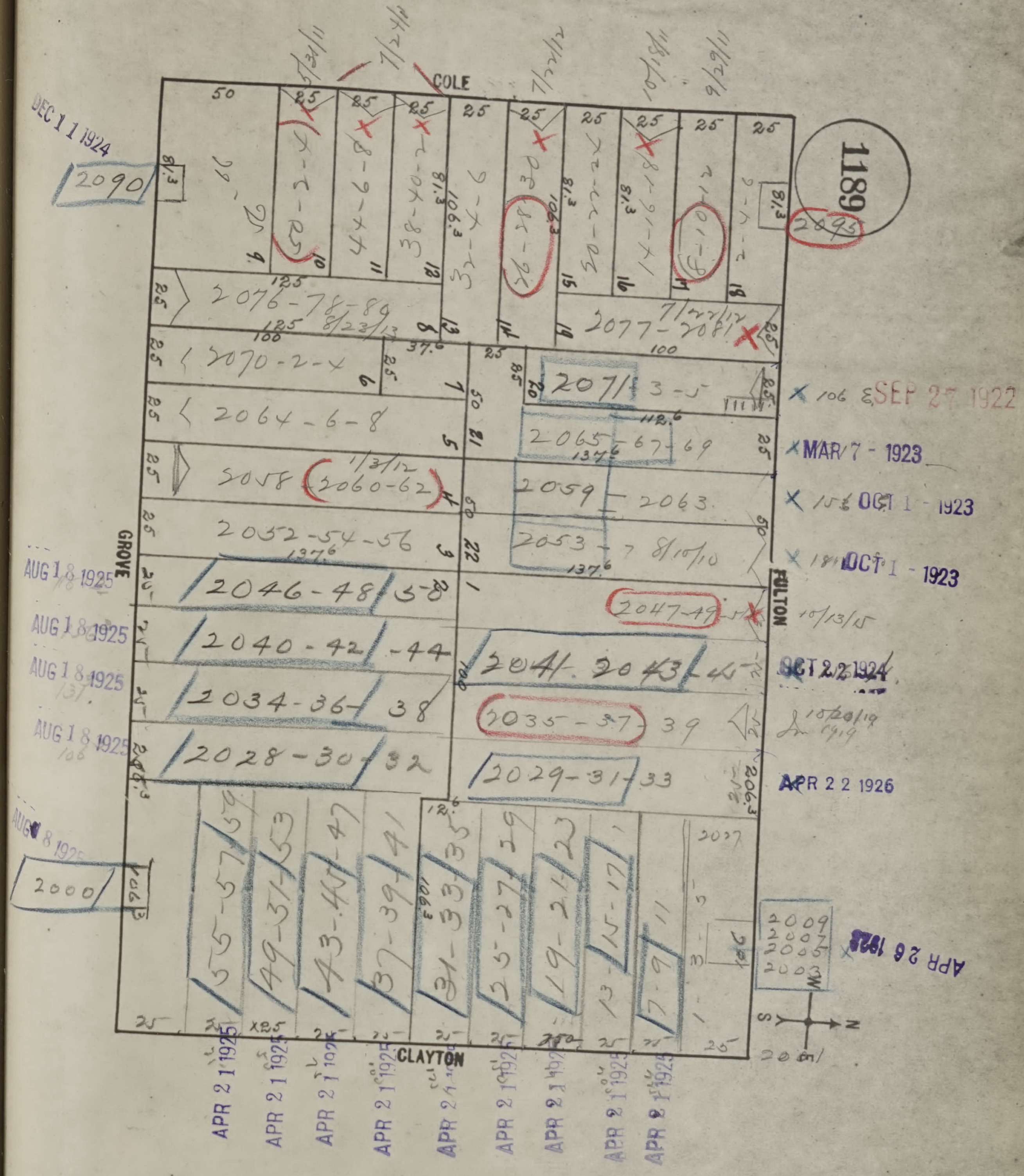
1189
COLE
FULTON
CLAYTON
GROVE
2095
2090
2000
2076-78-89
8/23/13
2077-2081
7/22/12
2070-2-4
2071-3-5
2064-6-8
2065-67-69
5058 2060-62
1/3/12
2059 2063
2052-54-56
2053-7 8/10/10
2046-48-50
2047-49
2040-42-44
2041-2043-45
2034-36-38
2035-37-39
2028-30-32
2029-31-33
55-57-59
49-51-53
43-45-47
37-39-41
31-33-35
25-27-29
19-21-23
15-17
7-9-11
2009
2007
2005
2003
10/13/15
10/20/19
5/31/11
7/24/12
7/22/12
10/18/11
9/29/11
S
N

DEC 1 1 1924

SEP 27 1922

MAR 7 - 1923

OCT 1 - 1923

OCT 1 - 1923

OCT 2 2 1924

APR 2 2 1926

APR 2 6 1926

AUG 1 8 1925

AUG 1 8 1925

AUG 1 8 1925

AUG 1 8 1925

AUG 1 8 1925

APR 2 1 1925

APR 2 1 1925

APR 2 1 1925

APR 2 1 1925

APR 2 1 1925

APR 2 1 1925

APR 2 1 1925

APR 2 1 1925

APR 2 1 1925

SAN FRANCISCO DEPARTMENT OF BUILDING INSPECTION
OFFICIAL COPY

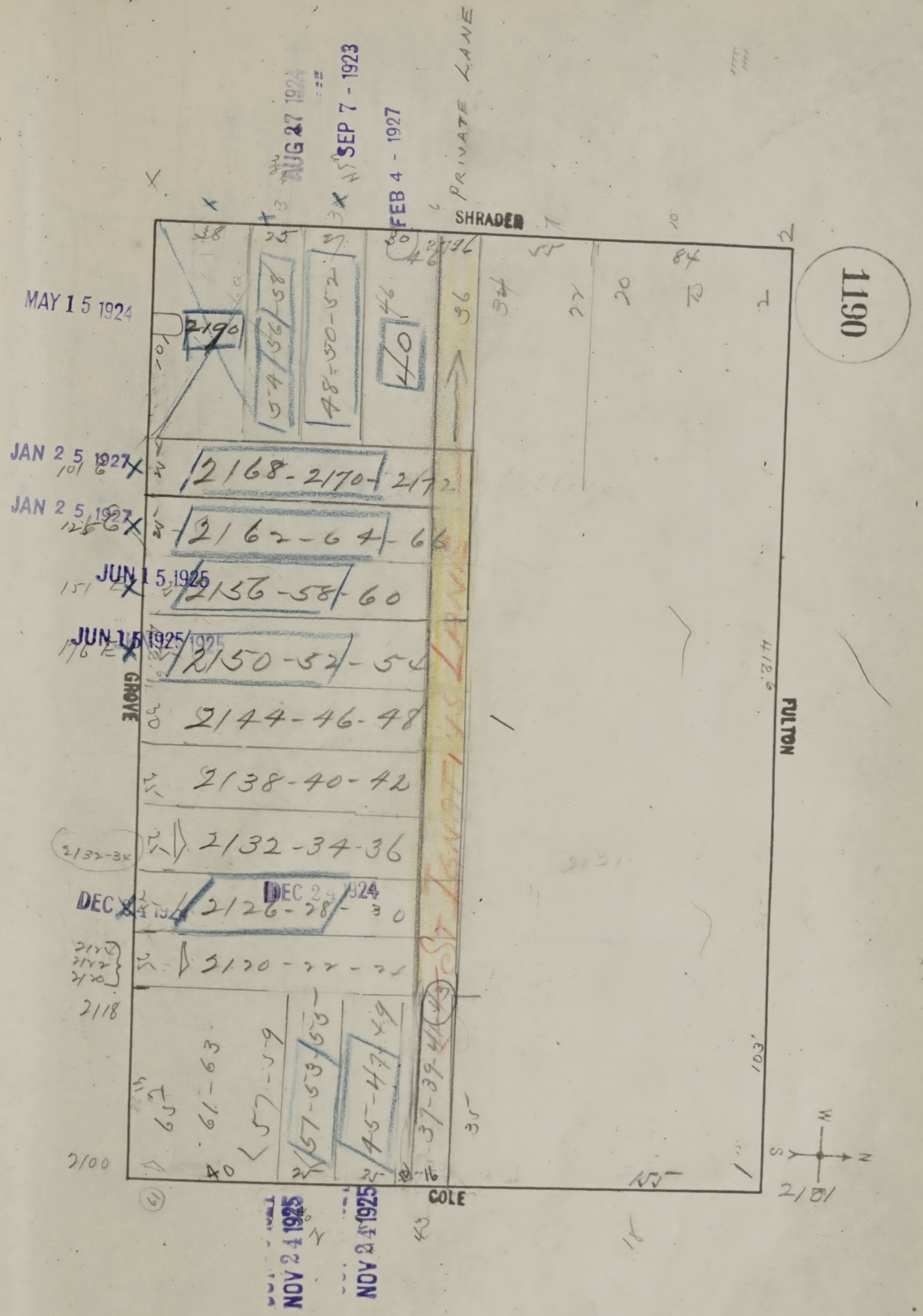
1190
SHRADER
FULTON
COLE
GROVE
PRIVATE LANE
ST. IGNATIUS LANE
2190
2168-2170-2172
2162-64-66
2156-58-60
2150-52-54
2144-46-48
2138-40-42
2132-34-36
2126-28-30
2120-22-24
2118
2100
2181
54-56-58
48-50-52
40
61-63
57-59
57-53-55
45-47-49
37-39-41
MAY 15 1924
JAN 25 1927
JAN 25 1927
JUN 15 1925
JUN 15 1925
DEC 24 1924
DEC 24 1924
NOV 24 1925
NOV 24 1925
AUG 27 1924
SEP 7 - 1923
FEB 4 - 1927
W
S
N

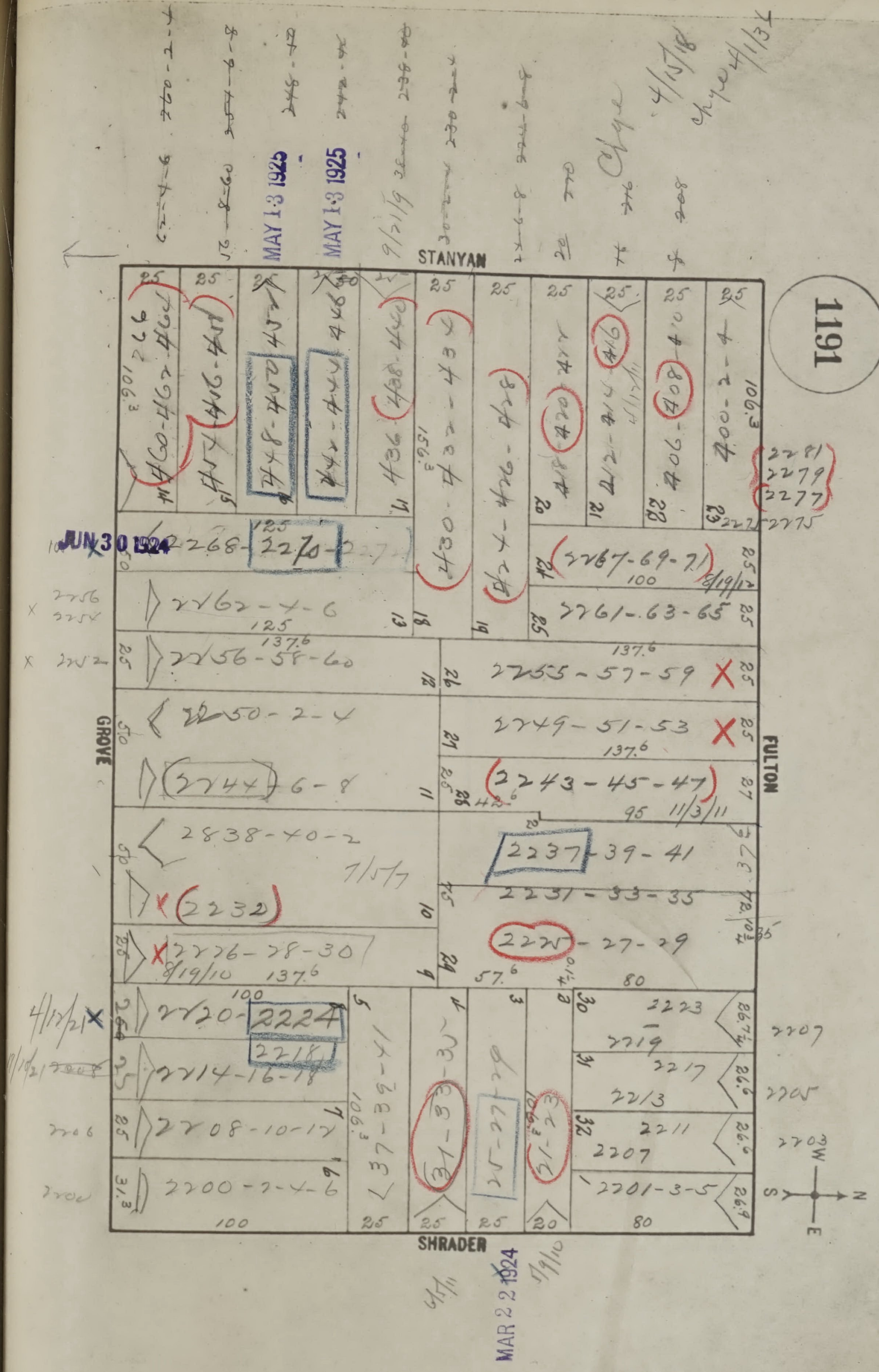
1191
STANYAN
FULTON
SHRADER
GROVE
MAY 13 1925
MAY 13 1925
JUN 30 1924
MAR 22 1924
2267-69-71
2261-63-65
2255-57-59
2249-51-53
2243-45-47
2237-39-41
2231-33-35
2225-27-29
2223
2219
2217
2213
2211
2207
2201-3-5
2270
2262-4-6
2256-58-60
2250-2-4
2244-6-8
2238-40-2
2232
2226-28-30
2220-2224
2218
2214-16-18
2208-10-12
2200-2-4-6
400-2-4
406-408-410
412-14-416
418-420-422
424-426-428
430-432-434
436-438-440
442-444
448-450
452-454
460-462-464

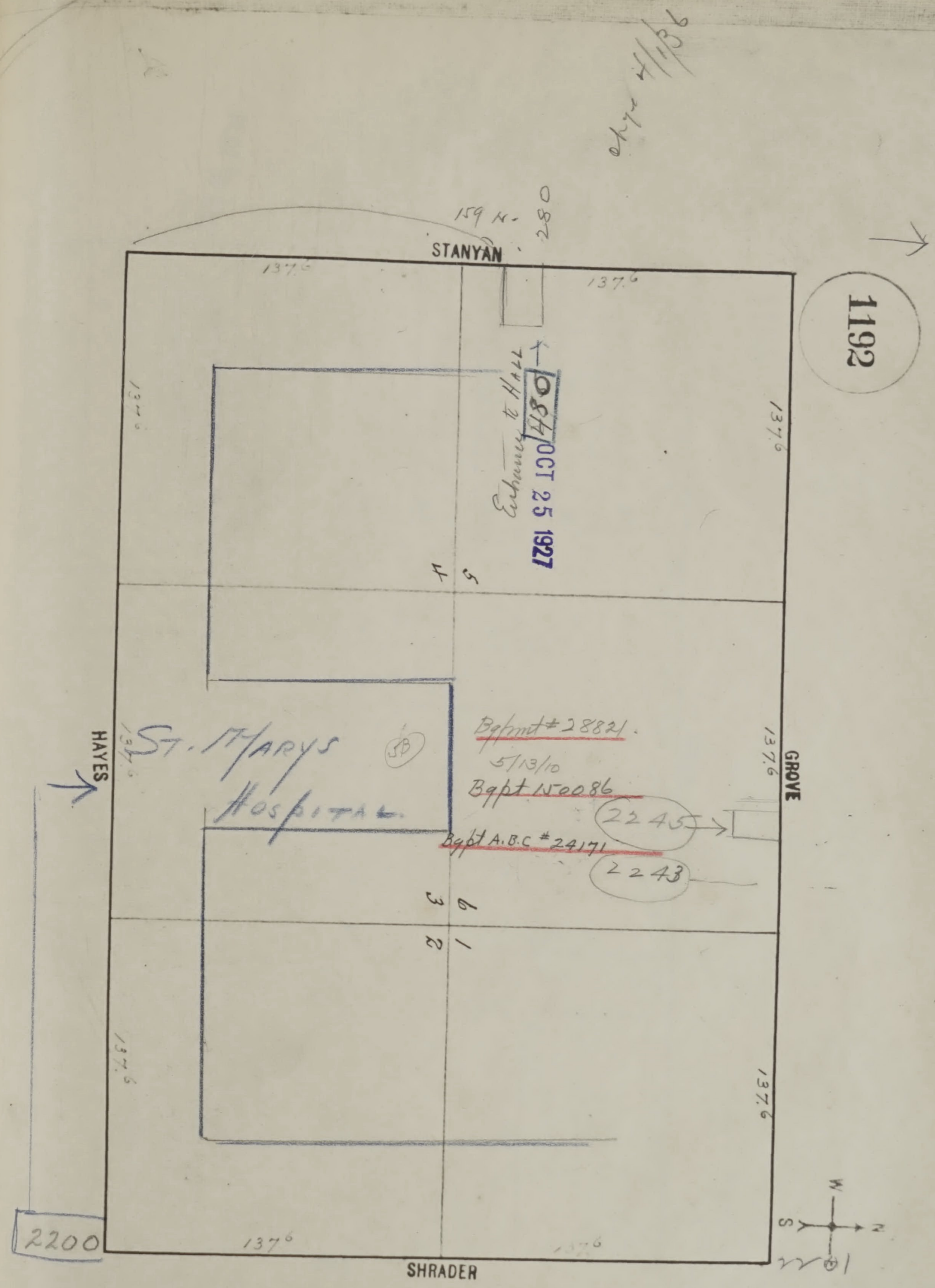
1192
STANYAN
GROVE
SHRADER
HAYES
159 N- 280
137⁶
137⁶
137⁶
137⁶
137⁶
137⁶
137⁶
137⁶
Entrance to Hall
054
OCT 25 1927
St. Marys Hospital
5B
Bgpmt #28821.
5/13/10
Bgpt N-0086
2245
Bgpt A.B.C #24171
2243
2200
1
2
3
4
5
6
N
S
chge 4/1/36

JAN 6 1938

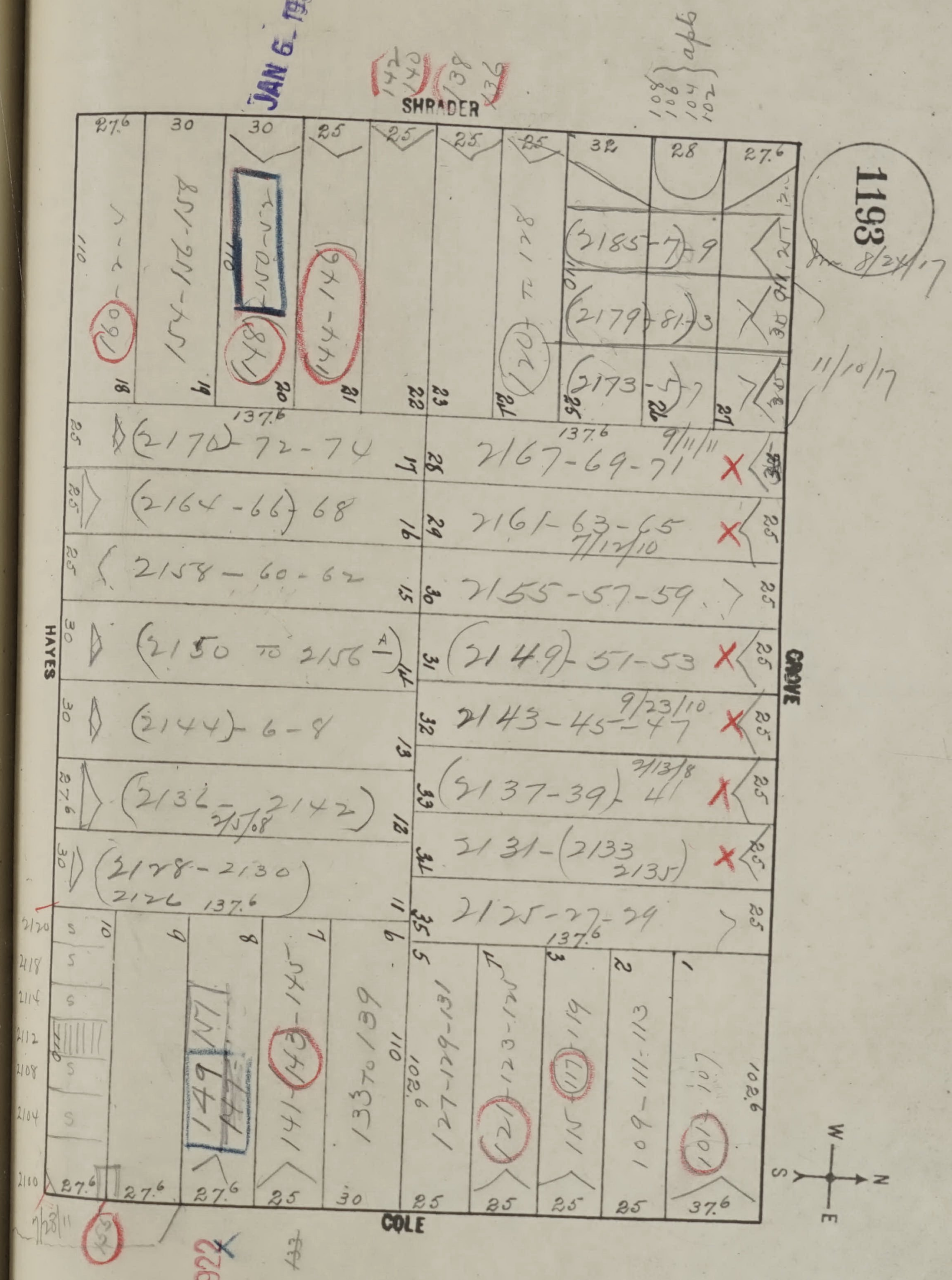
SHRADER
HAYES
GROVE
COLE
1193
8/24/17
11/10/17
(2170) 72-74
2167-69-71
(2164-66) 68
2161-63-65
2158-60-62
2155-57-59
(2150 to 2156 A)
(2149) 51-53
(2144) 6-8
2143-45-47
(2138-2142)
(2137-39) 41
(2128-2130)
2126
2131-(2133) 2135
2125-27-29
(2185-7)-9
(2179)-81-3
(2173)-5-7
154-156-158
150-152
144-146
118 to 128
110
101-103-105
109-111-113
115-(117)-119
121-123-125
127-129-131
133 to 139
141-143-145
147-149
W
N
E
S

NOV 9 1922

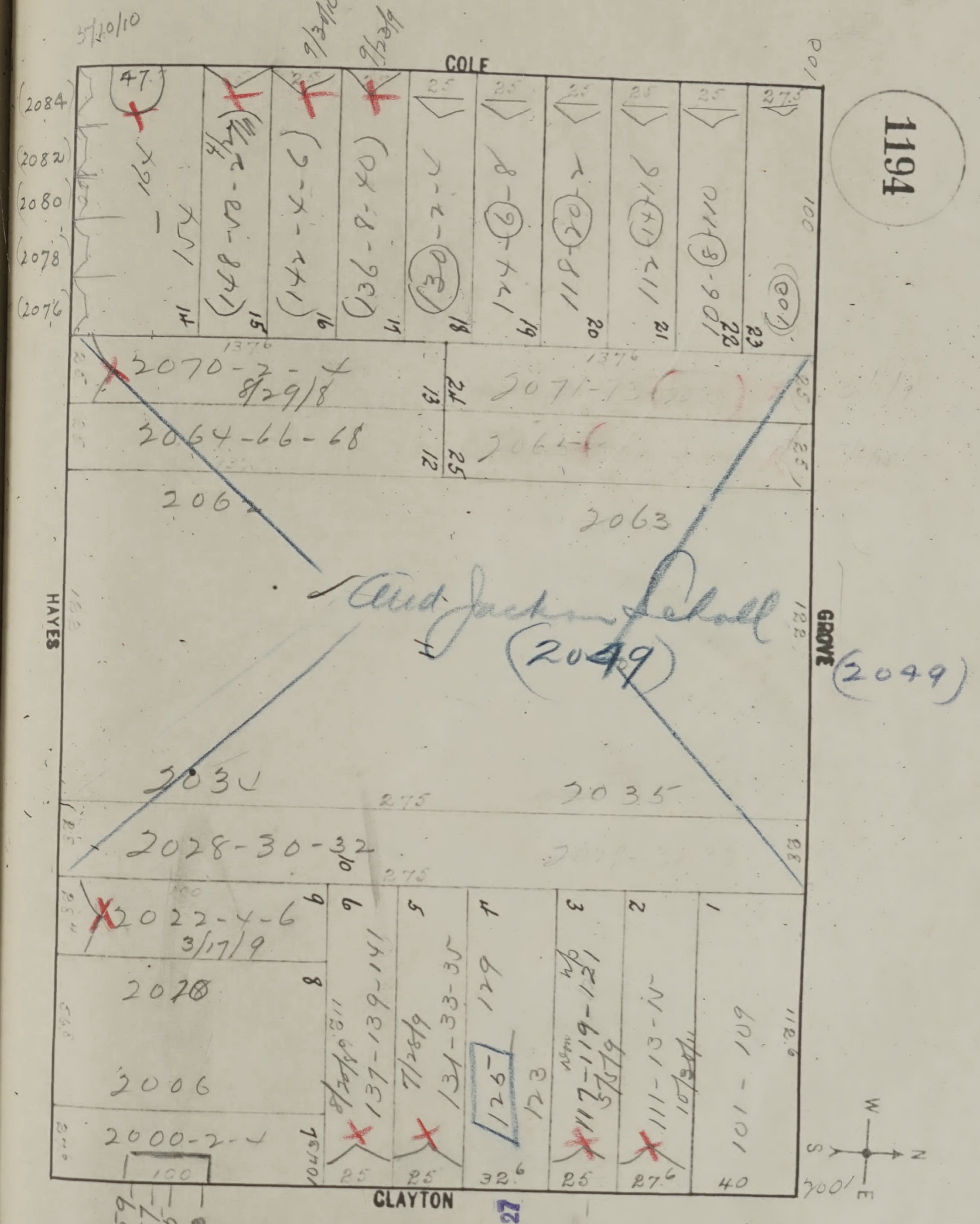
1194
COLE
GROVE
CLAYTON
HAYES
5/10/10
9/30/10
9/30/10
(2084)
(2082)
(2080)
(2078)
(2076)
47
152
154
(148-50-2)
(142-4-6)
(136-8-40)
(130)-2-4
124-(6)-8
118-(20)-2
112-(14)-6
106-(8)-110
(100)
14
15
16
17
18
19
20
21
22
23
25
27.5
100
2070-2-4
8/29/8
1376
2071-73
2064-66-68
2063
13
24
12
25
2062
2063
122
Alt. Jackson Scholl
(2049)
(2049)
2034
2035
275
2028-30-32
10
2022-4-6
3/17/9
9
8
2020
2006
2000-2-4
7
6
5
4
3
2
1
137-139-141
7/28/9
131-33-35
129
125
123
117-119-121
5/5/9
111-13-15
101-109
25
25
32.6
25
27.6
40
100
159
157
155
153
W
S
N
E

JAN 5 - 1927

Bg Pt 154357

12/12/34 Deschal transferred (119 Down 121 up)

SAN FRANCISCO
DBI
DEPARTMENT OF
BUILDING INSPECTION
OFFICIAL COPY

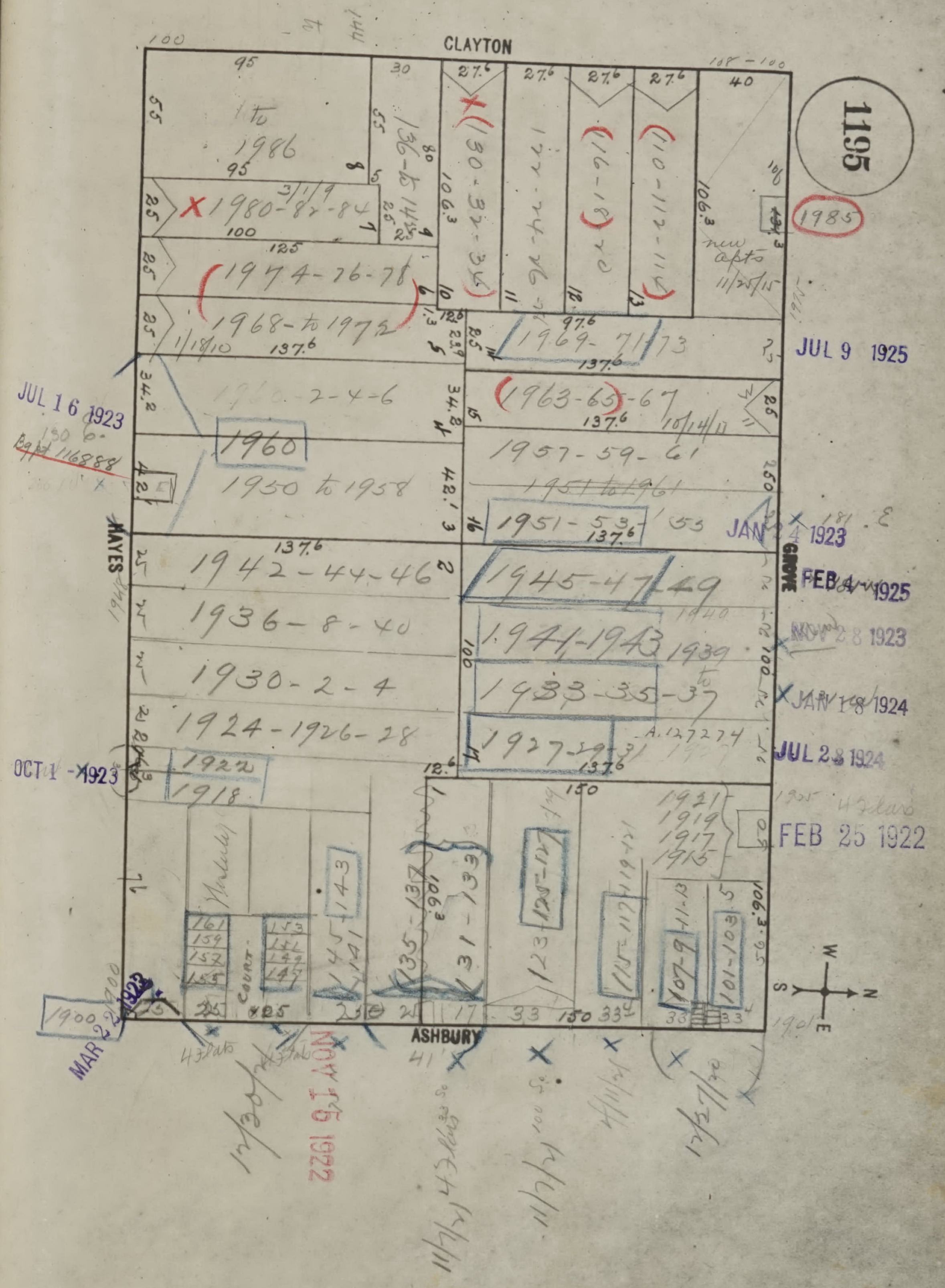
1195
CLAYTON
HAYES
GROVE
ASHBURY
1985
1 to 1986
1980-82-84
1974-76-78
1968-to 1972
1969-71-73
1963-65-67
1960
1950 to 1958
1957-59-61
1951-53
1942-44-46
1945-47-49
1936-8-40
1941-1943
1930-2-4
1933-35-37
1924-1926-28
1927-29-31
1922
1918
1921
1919
1917
1915
new apts 11/25/15
JUL 9 1925
JUL 16 1923
JAN 24 1923
FEB 4 1925
NOV 28 1923
JAN 18 1924
JUL 28 1924
FEB 25 1922
OCT 1 1923
MAR 22 1923
NOV 15 1922
A.127274
W
S
N
E

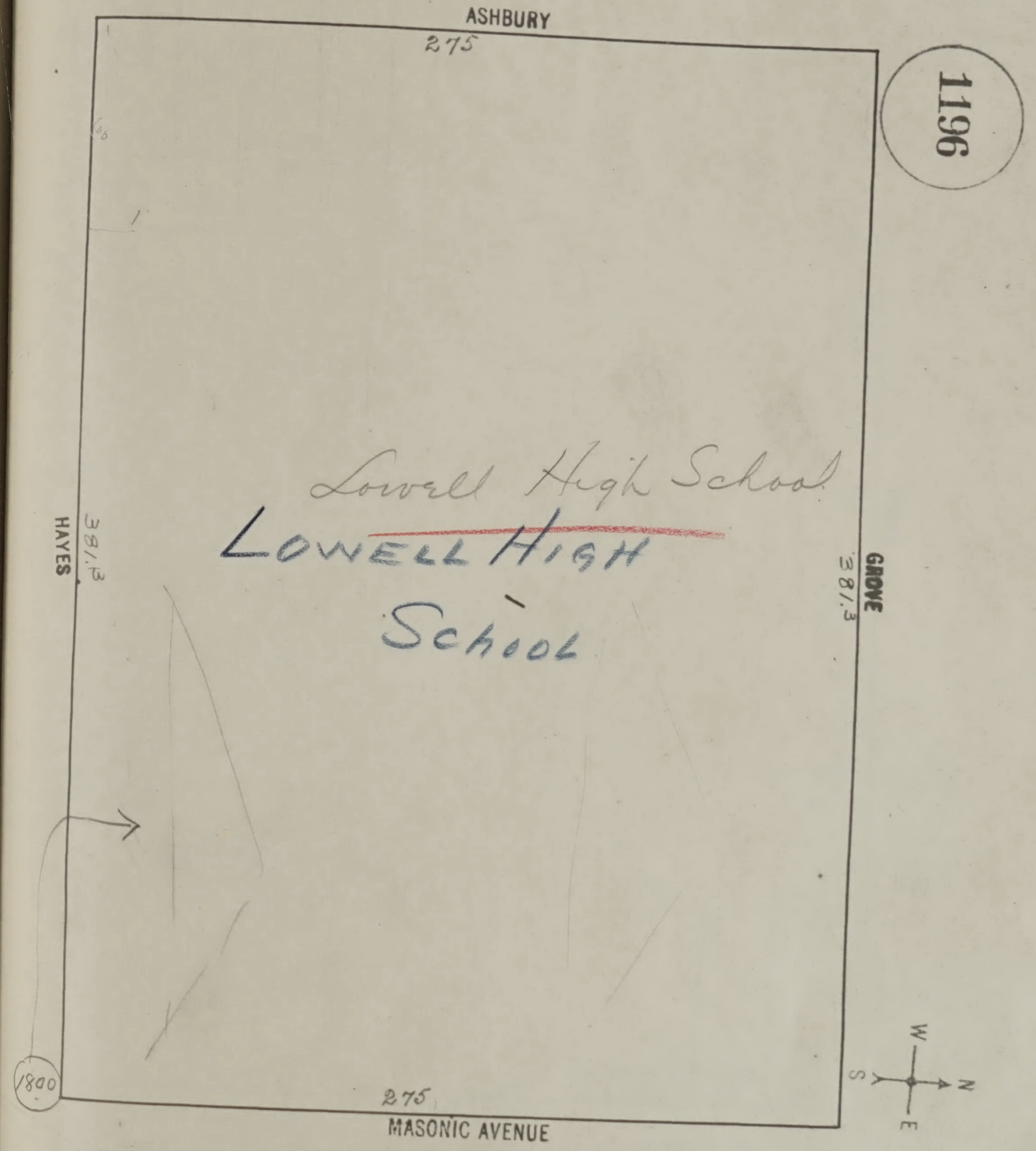
1196
ASHBURY
275
HAYES
381.3
GROVE
381.3
Lowell High School
~~LOWELL HIGH~~
School
1800
275
MASONIC AVENUE
W
N
S
E

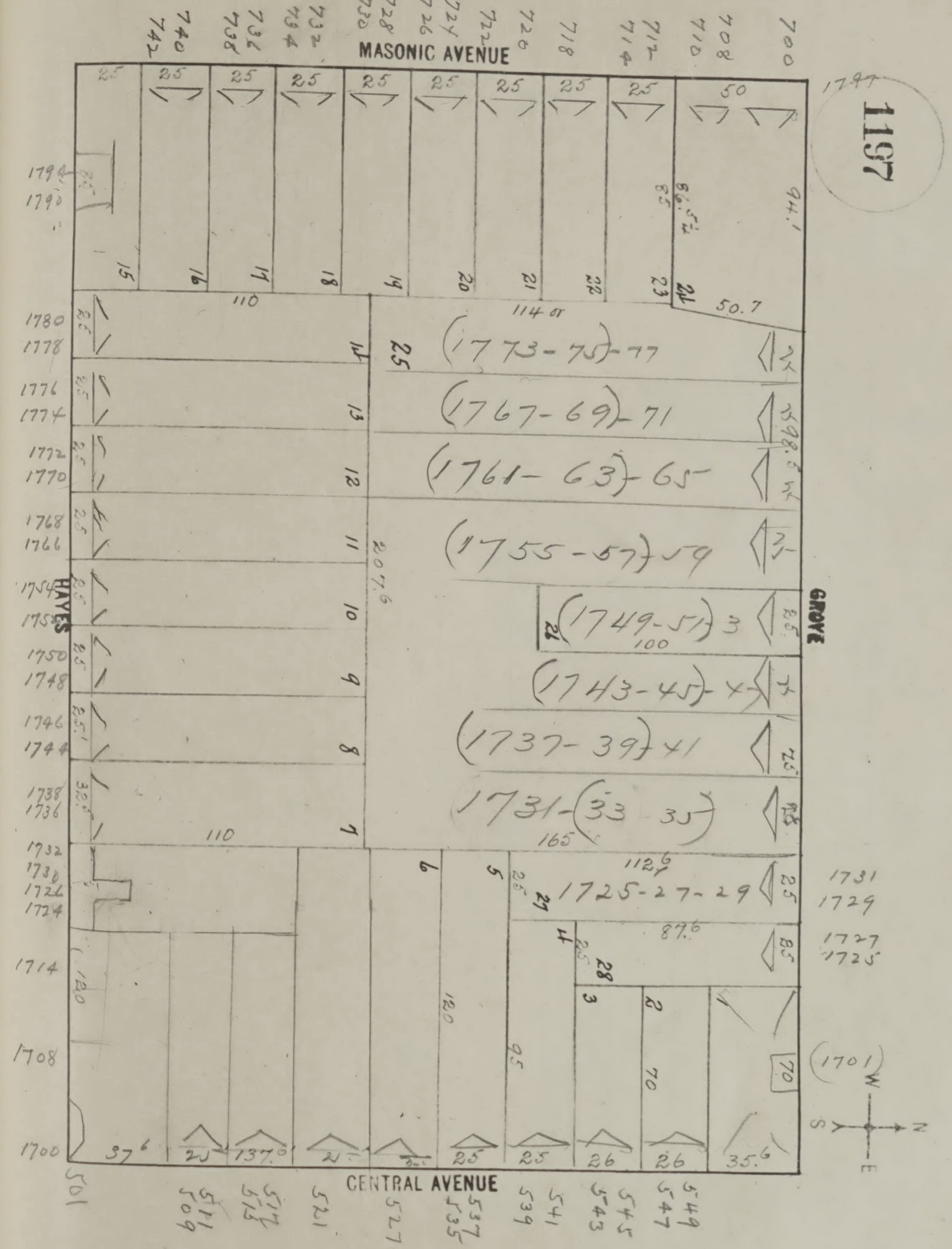
1197
MASONIC AVENUE
HAYES
GROVE
CENTRAL AVENUE
742
740
738
736
734
732
730
728
726
724
722
720
718
714
712
710
708
700
1794
1790
1780
1778
1776
1774
1772
1770
1768
1766
1754
1752
1750
1748
1746
1744
1738
1736
1732
1730
1726
1724
1714
1708
1700
(1773-75)-77
(1767-69)-71
(1761-63)-65
(1755-57)-59
(1749-51)-53
(1743-45)-47
(1737-39)-41
1731-(33 35)
1725-27-29
1731
1729
1727
1725
(1701)
501
511
509
517
515
521
527-9
537
535
539
541
545
543
549
547
110
114
207.6
165
112.6
87.6
100
120
95
70
50.7
94.1
25
26
35.6
37.6
137.6
W
S
N
E

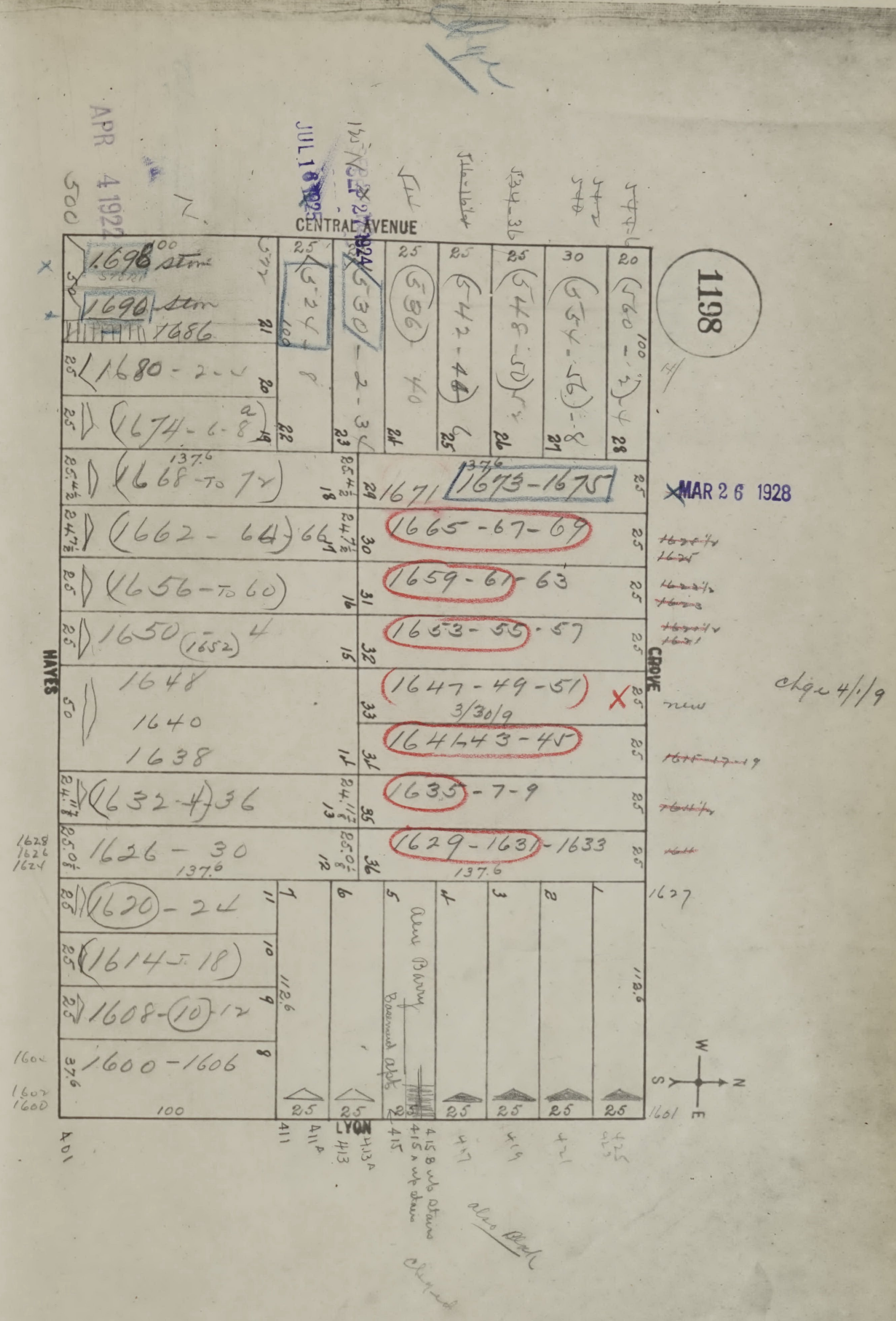
1198
CENTRAL AVENUE
HAYES
GROVE
LYON
APR 4 1922
JUL 18 1925
MAR 26 1928
1696 store
1690 store
1686
1680-2-4
1674-6-8
1668-To 72
1662-64-66
1656-To 60
1650 (1652) 4
1648
1640
1638
1632-4-36
1626-30
1620-24
1614-To 18
1608-10-12
1600-1606
524
530-2-34
536-40
542-46
548-50
554-56-8
560-2-4
1671
1673-1675
1665-67-69
1659-61-63
1653-55-57
1647-49-51
3/30/9
1641-43-45
1635-7-9
1629-1631-1633
1627
1601
chgo 4/1/9
new
137.6
112.6
100
25
411
413
415
417
419
421
401
W
N
S
E

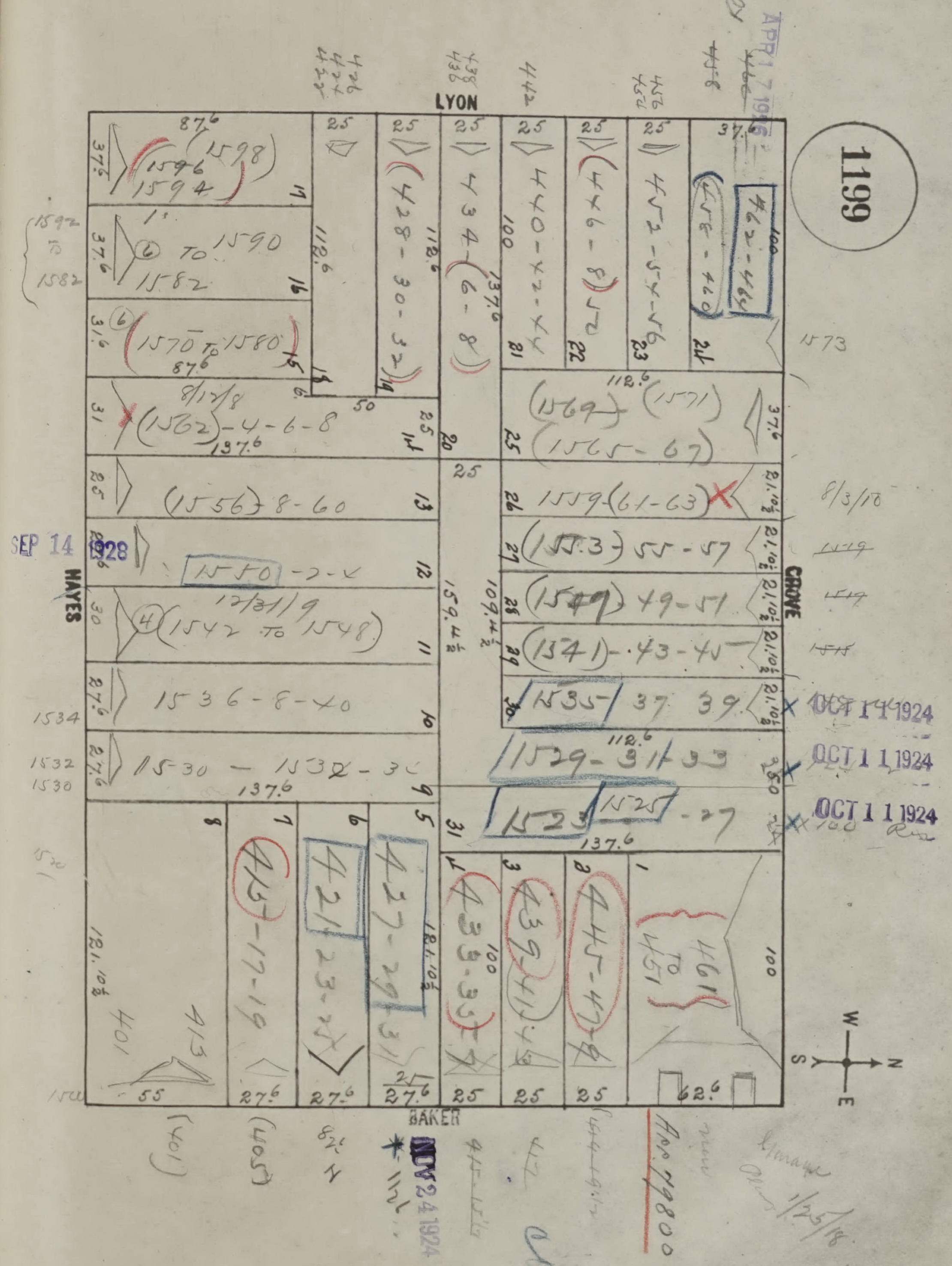
1199
LYON
HAYES
GROVE
BAKER
APR 17 1916
SEP 14 1928
OCT 14 1924
OCT 11 1924
OCT 11 1924
NOV 24 1924
(1598)
1596
1594
1590
1582
1570 to 1580
(1562)-4-6-8
(1556)-8-60
1550-2-4
(1542 to 1548)
1536-8-40
1530 - 1532 - 34
401
413
415-17-19
421-23-25
427-29-31
433-35-37
439-41-43
445-47-49
461 to 451
1523
1525-27
1529-31-33
1535-37 39
(1541)-43-45
(1549) 49-51
(1553)-55-57
1559 (61-63)
(1565-67)
(1569)
(1571)
1573
462-464
458-460
452-54-56
446-8-50
440-42-44
434-(6-8)
428-30-32
8/3/18
12/31/19
8/17/18

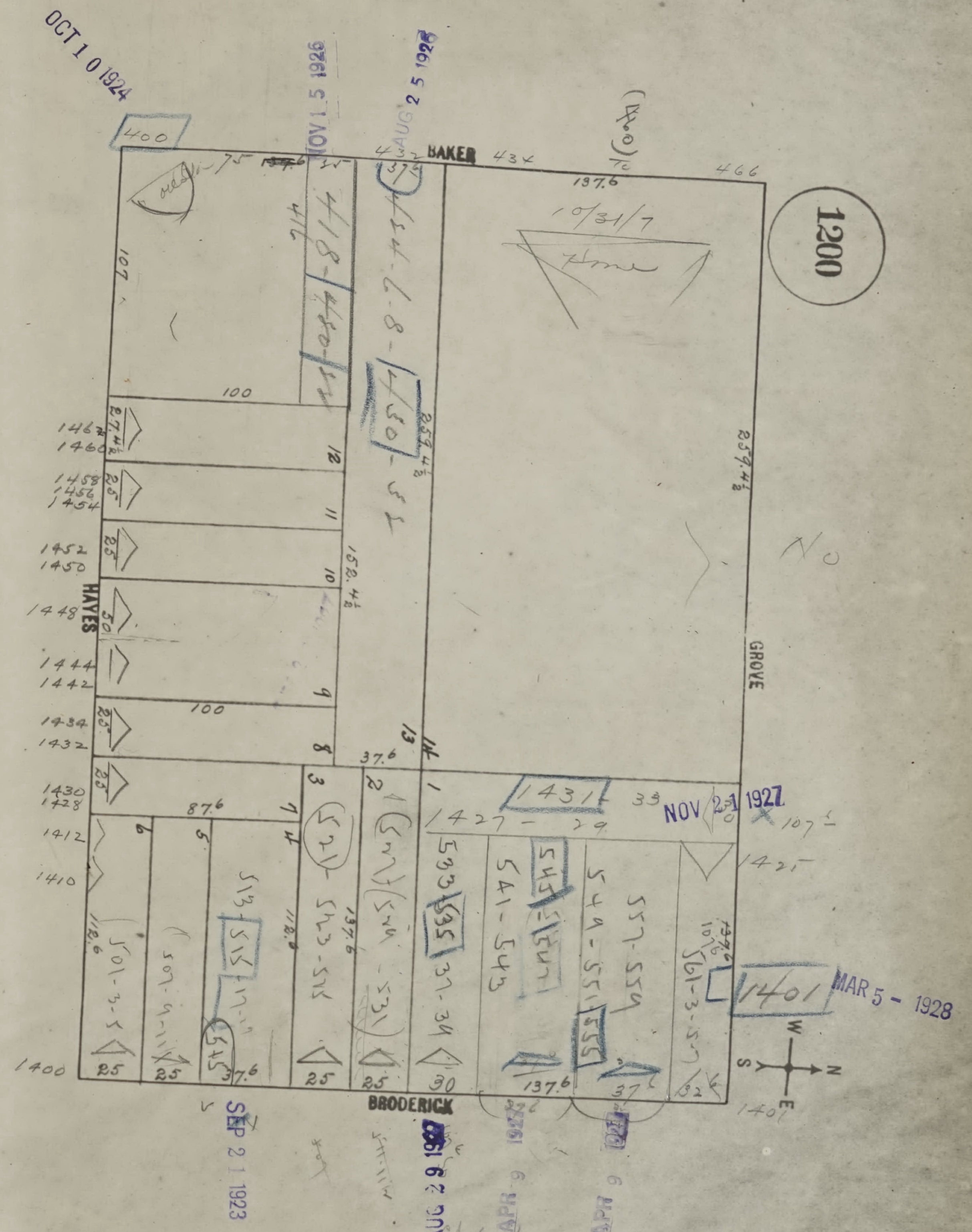
1200
BAKER
HAYES
GROVE
BRODERICK
OCT 1 0 1924
NOV 1 5 1926
AUG 2 5 1928
NOV 2 1 1927
MAR 5 - 1928
SEP 2 1 1923
AUG 2 9 192
APR 9
400
434
466
137.6
10/31/7
100
87.6
37.6
259.4½
158.4½
1462
1460
1458
1456
1454
1452
1450
1448
1444
1442
1434
1432
1430
1428
1412
1410
1400
1401
1421
1427 - 29
1431
418-420
424-8-450
450-52
501-3-5
505-9-11
513
515
521
543-545
543
533
535
537-39
541-543
547
549-551
553
555
557-559
25
30
12
11
10
9
8
7
6
5
4
3
2
1
13
14
S
W
N
E

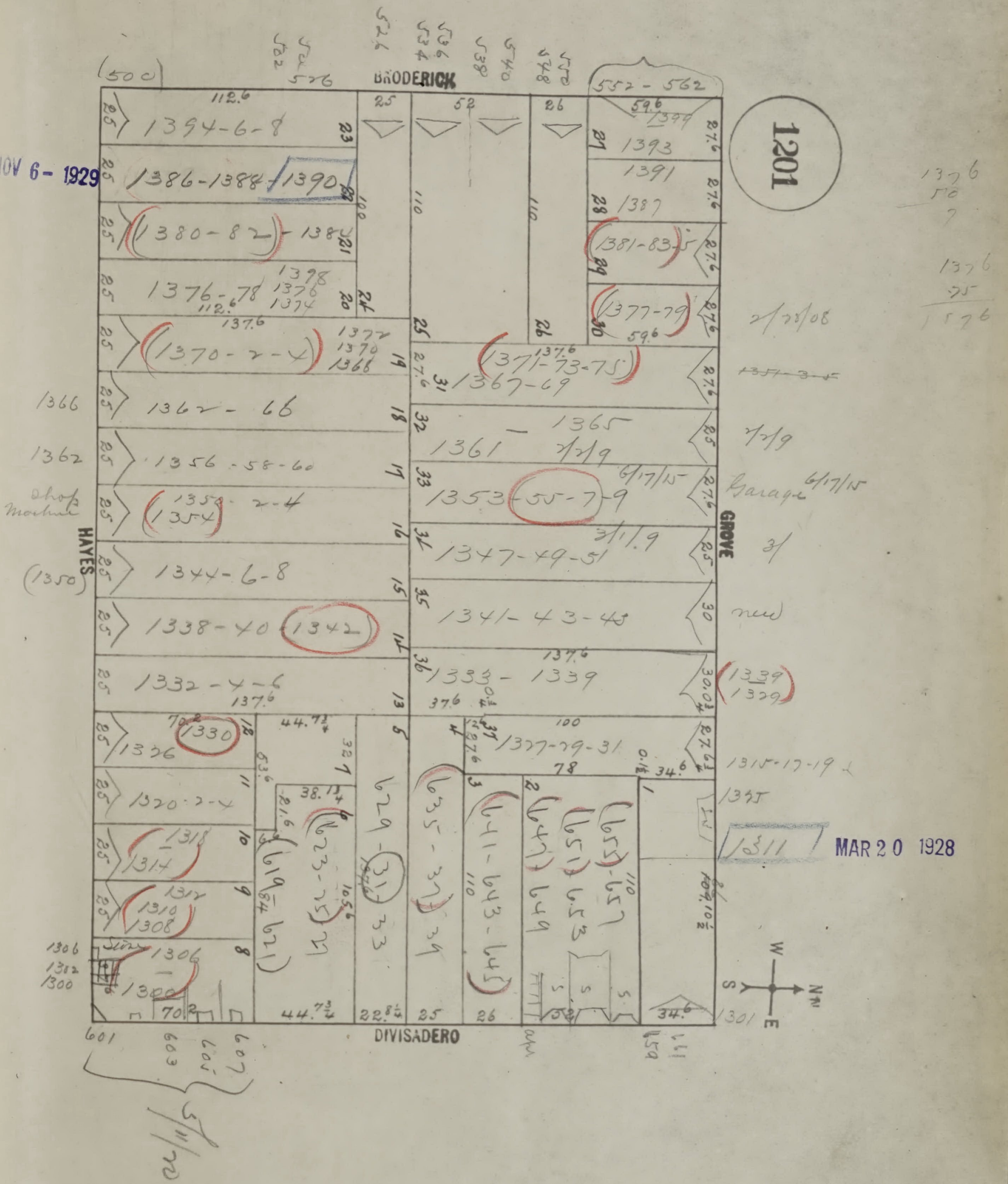
1201
BRODERICK
HAYES
GROVE
DIVISADERO
1394-6-8
1386-1388
1390
1380-82
1376-78
1370-2-4
1362-66
1356-58-60
1352-2-4
1354
1344-6-8
1338-40
1342
1332-4-6
1330
1326
1320-2-4
1318
1314
1310
1308
1306
1300
1393
1391
1387
1381-83-5
1377-79
1371-73-75
1367-69
1361-1365
1353-55-7-9
1347-49-51
1341-43-45
1333-1339
1327-29-31
1311
1315-17-19
1301
552-562
601
603
605
607
619-621
623-25-27
629-31-33
635-37-39
641-643-645
647-649
651-653
655-657
Garage
N
S
E
W

NOV 6 - 1929

MAR 20 1928

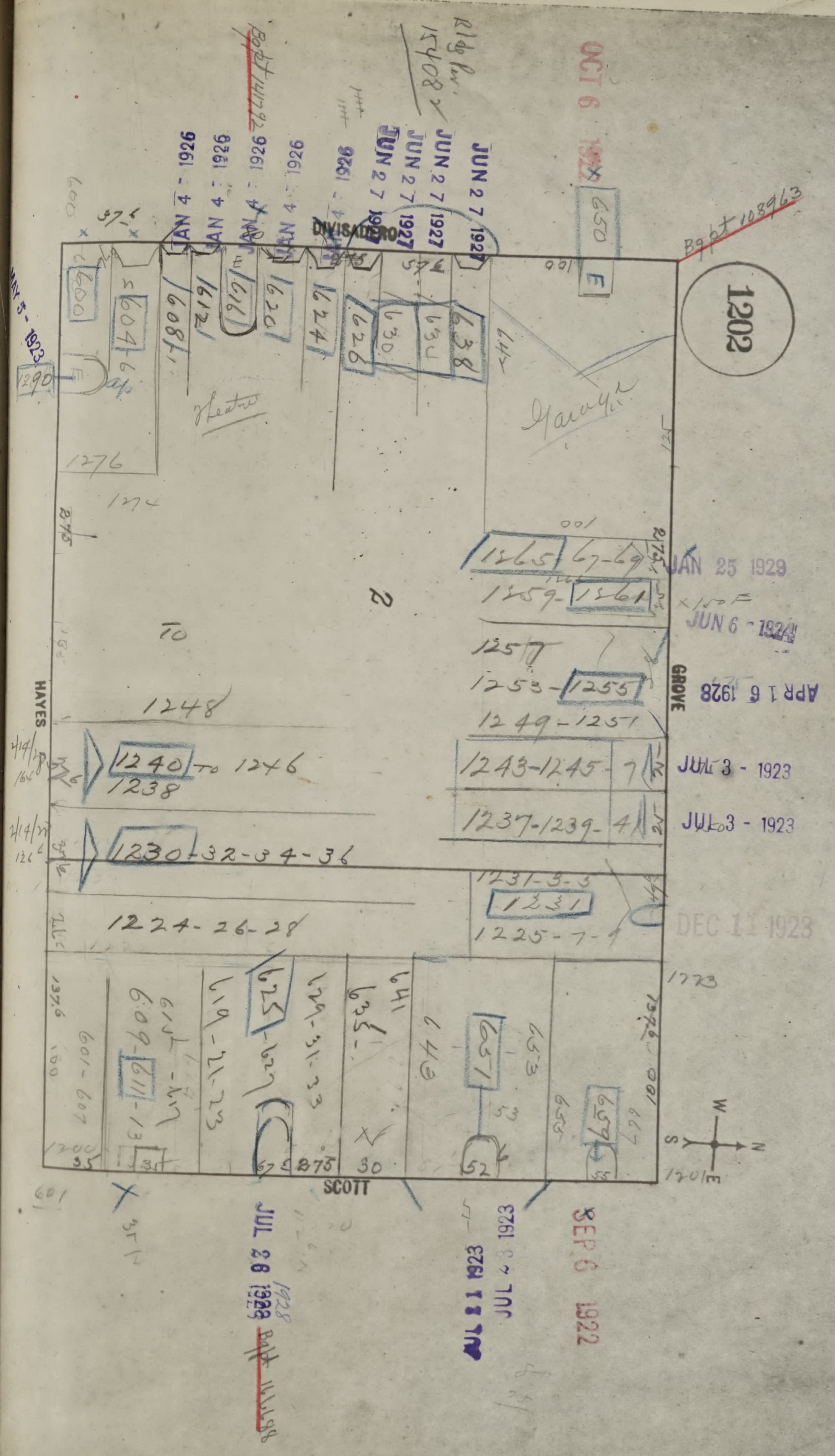
1202
DIVISADERO
GROVE
SCOTT
HAYES
600
604
608
612
616
620
624
626
630
634
638
650
Theatre
Garage
1290
1276
1274
1265
67-69
1259-1261
1257
1253-1255
1249-1251
1248
1240 to 1246
1238
1243-1245
1237-1239
1230-32-34-36
1231-3-3
1231
1225-7-9
1224-26-28
601-607
609-11-13
611
619-21-23
625-627
629-31-33
635
641
648
651
653
657
659
Bldg Per. 15408
Bgpt 44792
Bgpt 108963
Bgpt 161158
JUN 4 - 1926
JUN 27 1927
OCT 6 1922
MAY 5 - 1923
JAN 25 1929
JUN 6 - 1924
APR 16 1928
JUL 3 - 1923
DEC 11 1923
JUL 28 1928
JUL 21 1923
JUL 28 1923
SEP 6 1922

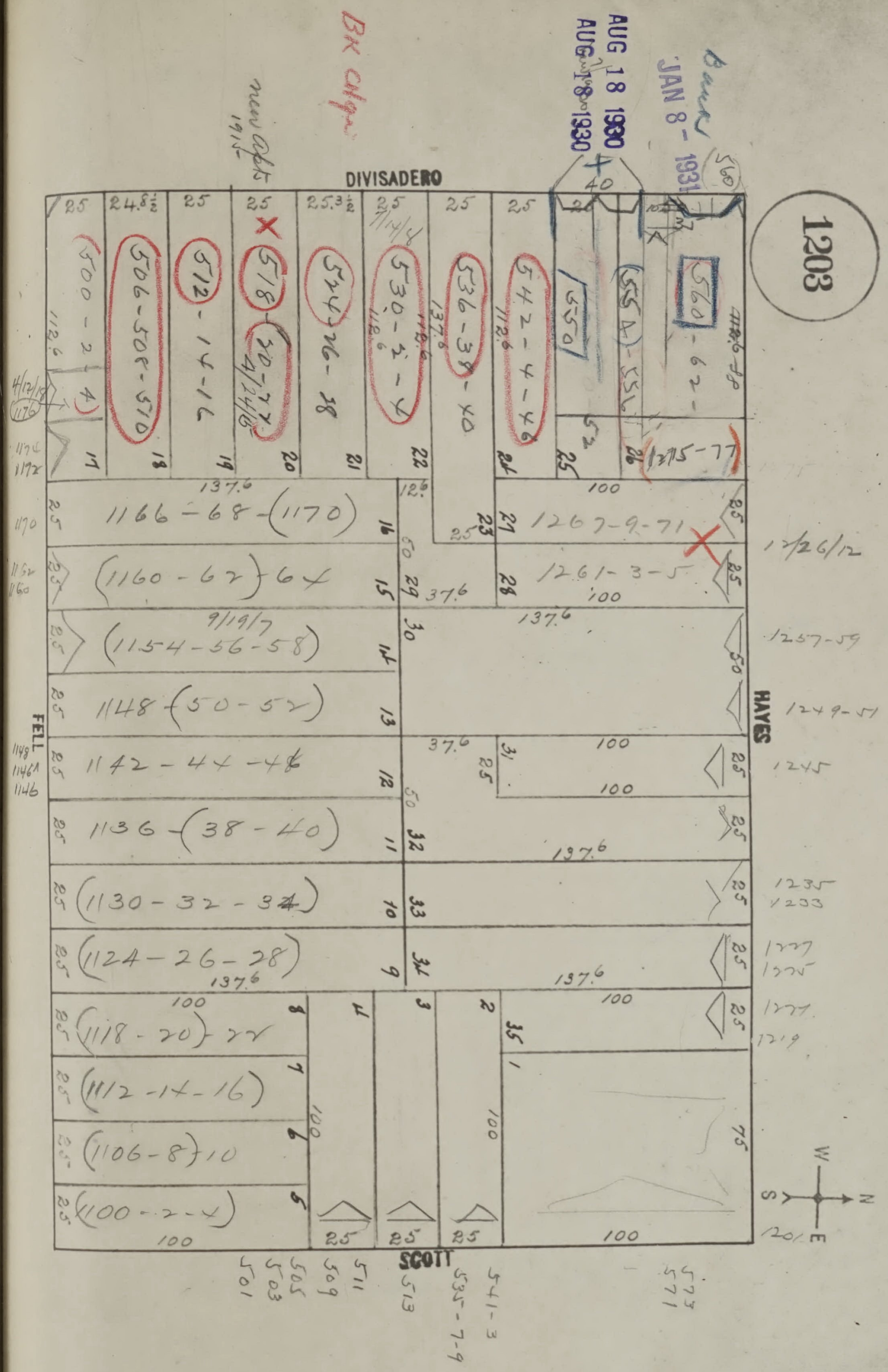
1203
DIVISADERO
HAYES
FELL
SCOTT
AUG 18 1930
AUG 18 1930
JAN 8 - 1931
Bk chge
new apts 1915
500-2-4
506-508-510
512-14-16
518-20-22
524-26-28
530-2-4
536-38-40
542-4-46
550
556
560-62-64
1275-77
1267-9-71
1261-3-5
1166-68-(1170)
(1160-62)-64
(1154-56-58)
1148-(50-52)
1142-44-46
1136-(38-40)
(1130-32-34)
(1124-26-28)
(1118-20)-22
(1112-14-16)
(1106-8)-10
(1100-2-4)
1257-59
1249-51
1245
1235
1233
1227
1225
1221
1219
1201
501
503
505
509
511
513
535-7-9
541-3
571
573
12/26/12
9/19/7
137.6
100
25
W
N
S
E

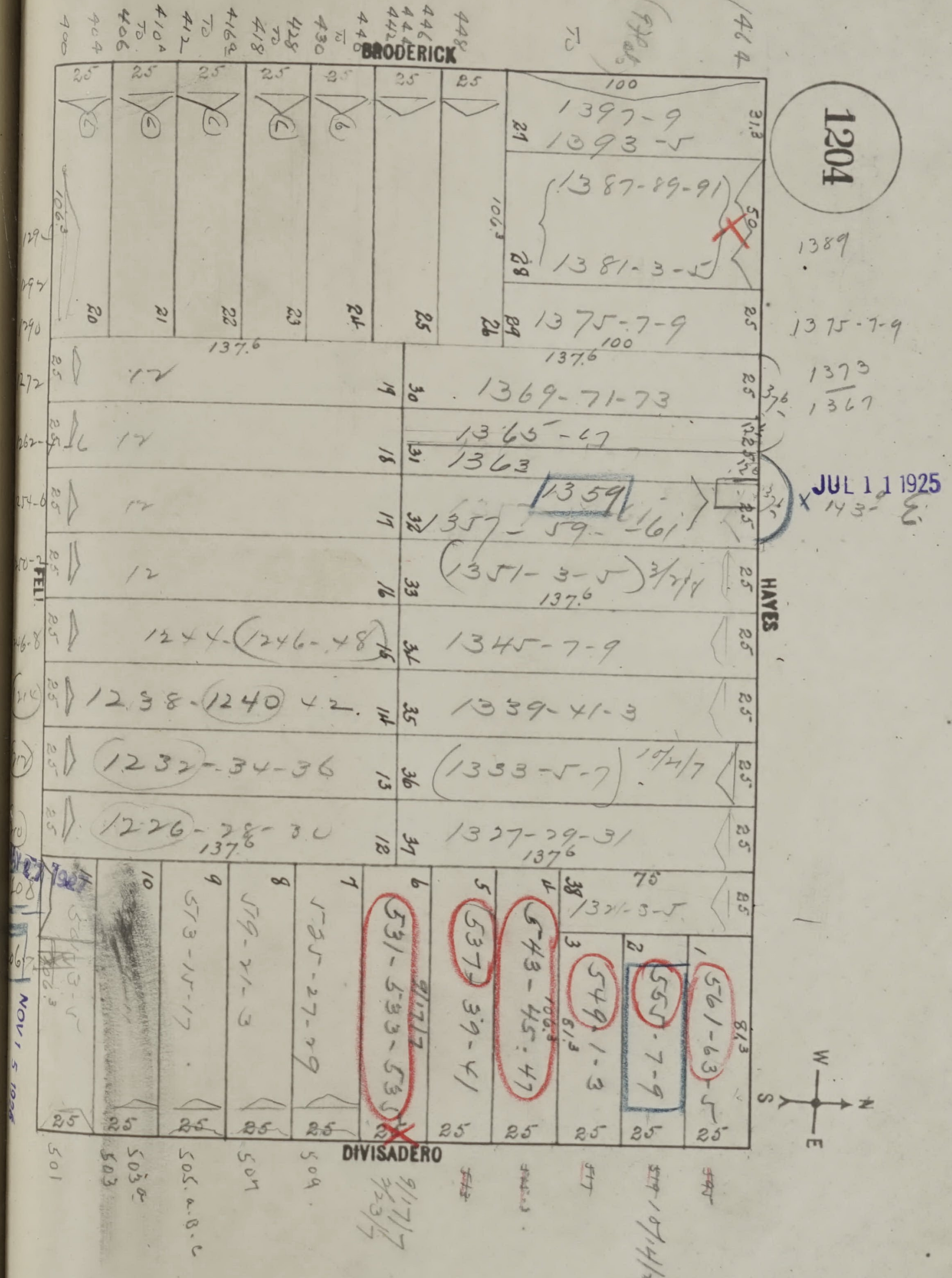
1204
BRODERICK
HAYES
DIVISADERO
FELL
JUL 1 1 1925
1397-9
1393-5
1387-89-91
1381-3-5
1375-7-9
1369-71-73
1365-67
1363
1359
1357-59-61
1351-3-5
1345-7-9
1339-41-3
1333-5-7
1327-29-31
1244-(1246-48)
1238-1240-42
1232-34-36
1226-28-30
531-533-53
537-39-41
543-45-47
549-1-3
555-7-9
561-63-5
523-25-27-29
519-21-3
513-15-17
400
404
406
410
412
418
430
440
446
462
501
503
505
507
509
137.6
100
75
25
W
N
S
E

SAN FRANCISCO DEPARTMENT OF BUILDING INSPECTION
OFFICIAL COPY

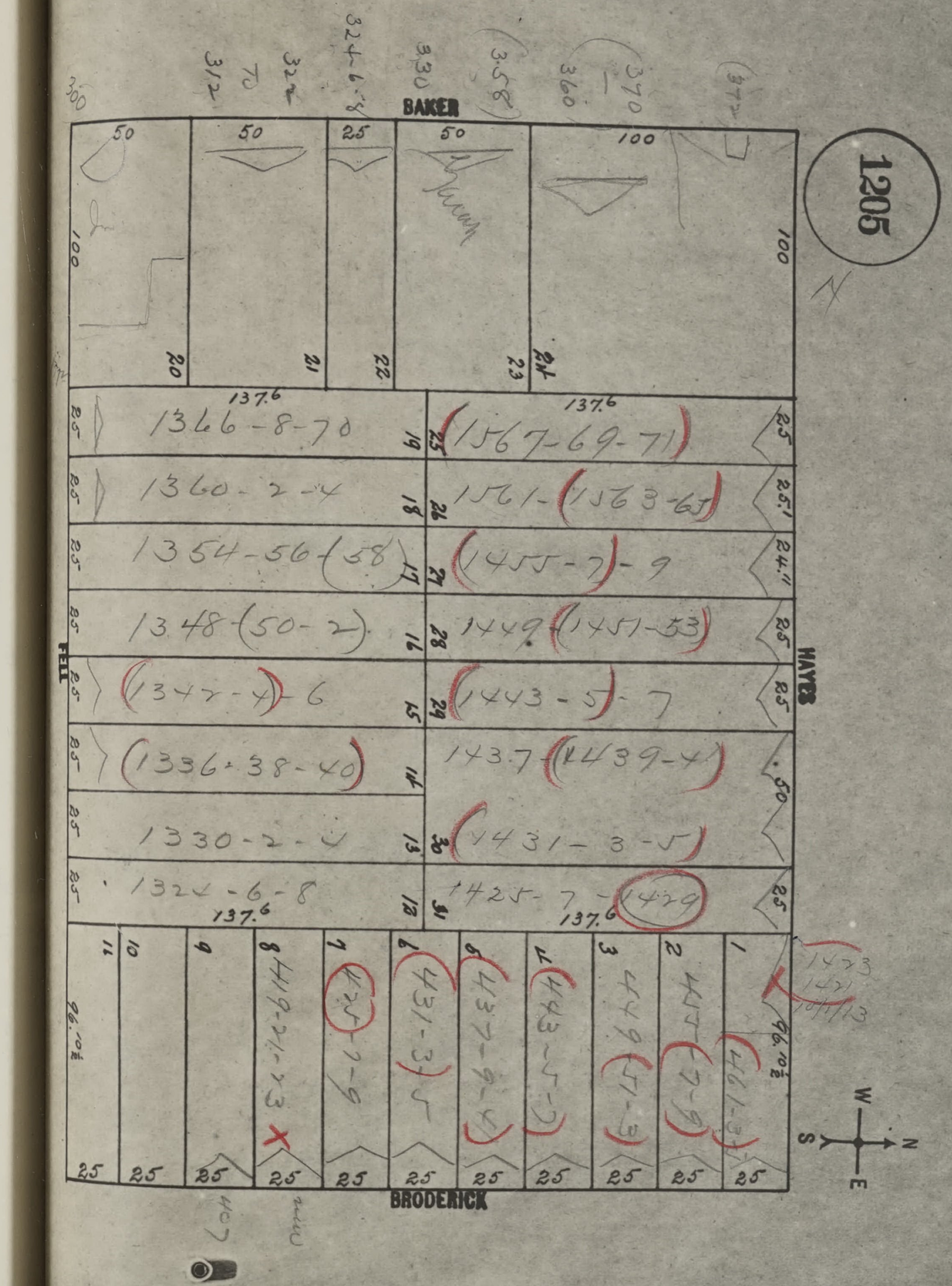
1205
BAKER
HAYES
FELL
BRODERICK
N
S
E
W
1366-8-70
1360-2-4
1354-56-(58)
1348-(50-2)
(1342-4)-6
(1336-38-40)
1330-2-4
1324-6-8
(1567-69-71)
1561-(1563-65)
(1455-7)-9
1449-(1451-53)
(1443-5)-7
1437-(1439-41)
(1431-3-5)
1425-7-(1429)
137.6
50
25
100
96.10½
312
322
330
(358)
360
(370)
407

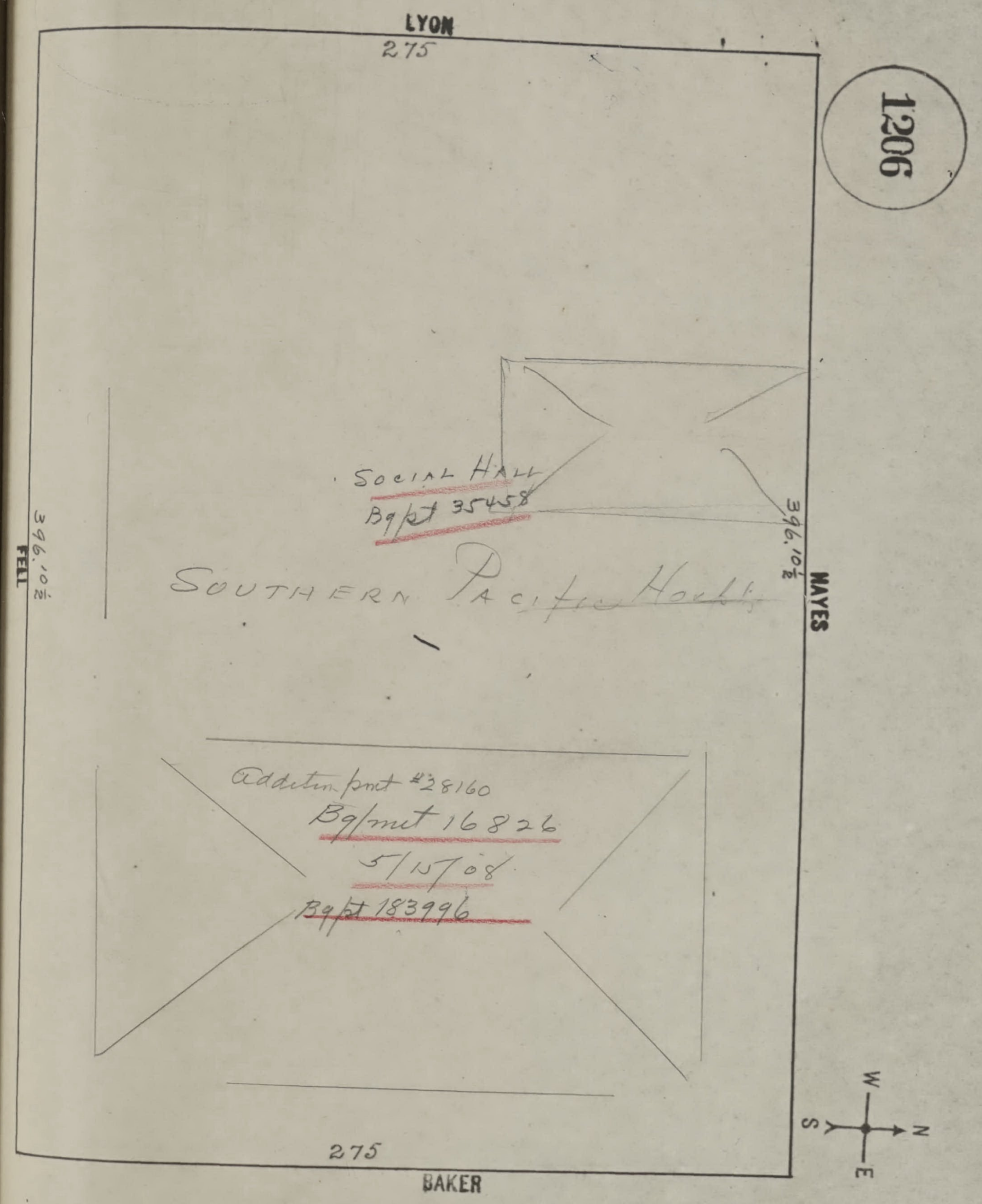
LYON
275
1206
FELL
396.10½
HAYES
396.10½
275
BAKER
W
N
S
E

Social Hall
Bg/pt 35458

Southern Pacific Hosp

Addition pmt #28160
Bg/pmt 16826
5/15/08
Bg/pt 183996

Baker

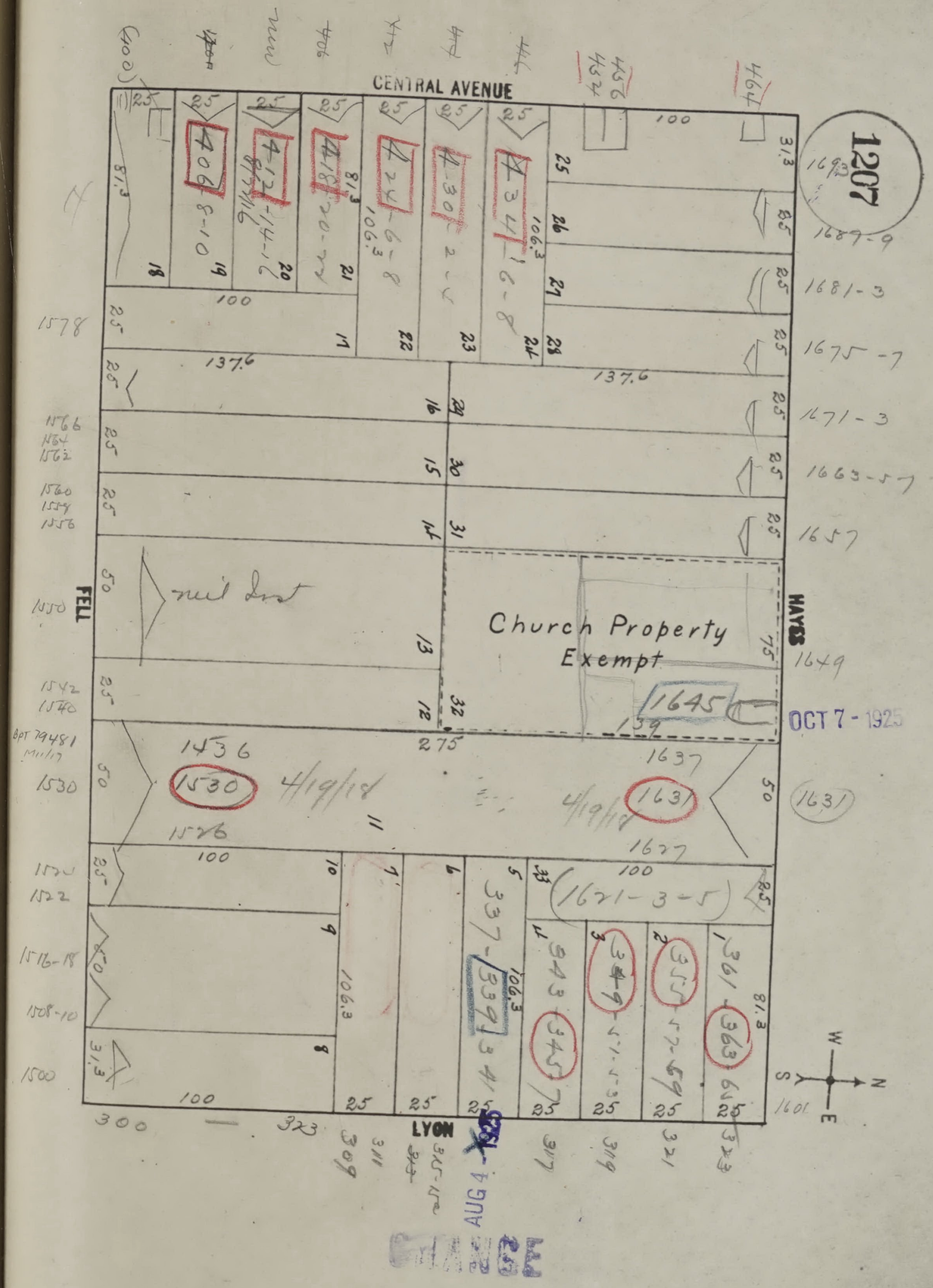
CENTRAL AVENUE
FELL
HAYES
LYON
1207
Church Property
Exempt
1645
OCT 7 - 1925
CHANGE
1530
1631
4/19/18
1621-3-5
1436
1526
1637
1627
275
137.6
100
1689-9
1681-3
1675-7
1671-3
1663-5-7
1657
1649
1578
1566
1550
1530
1500
300
323
309
311
317
319
321
323
406
412
418
424
430
434
337-339
343
345
349
355
361
363
1601

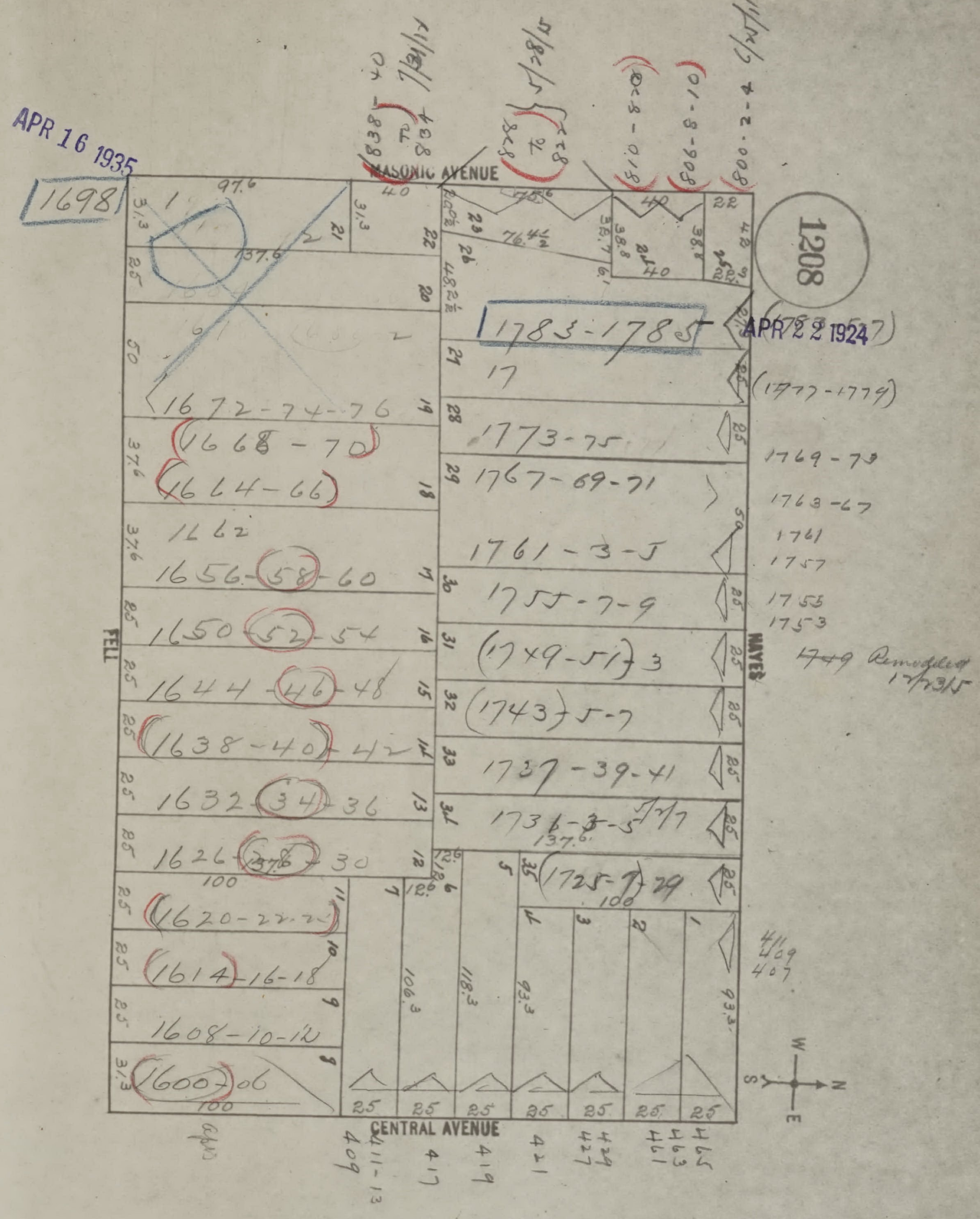
APR 16 1935
1698
838-40
838 To 834
7/31/17
828 To 822
5/28/15
810-8-0
808-6-10
800-2-4
11/11/7
MASONIC AVENUE
1208
1783-1785
APR 22 1924
(1777-1779)
1769-73
1763-67
1761
1757
1755
1753
749 Remodled 12/7315
HAYES
FELL
CENTRAL AVENUE
1672-74-76
(1668-70)
(1664-66)
1662
1656-58-60
1650-52-54
1644-46-48
(1638-40)-42
1632-34-36
1626-28-30
(1620-22-24)
(1614)-16-18
1608-10-12
(1600)-06
1773-75
1767-69-71
1761-3-5
1755-7-9
(1749-51)-3
(1743)-5-7
1737-39-41
1731-3-5
1725-7-29
17
4/1/69 407
409
411-13
417
419
421
427
429
461
463
465
600
97.6
137.6
137.6
31.3
37.6
25
50
100
106.3
118.3
93.3
40
76.4½
48.2½
38.8
22
W
S
N
E

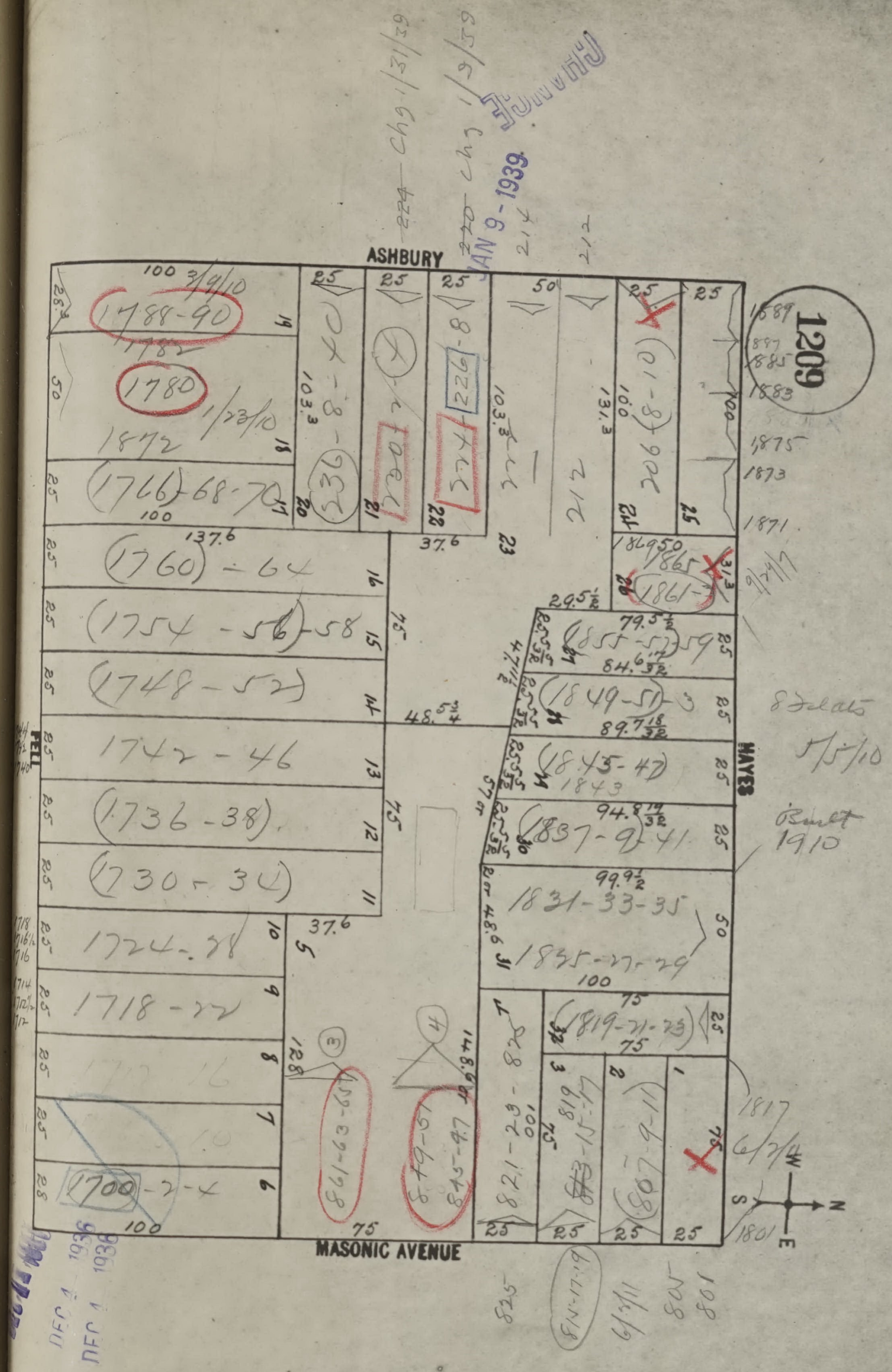
1209
ASHBURY
HAYES
MASONIC AVENUE
FELL
1788-90
1782
1780
1772
1766-68-70
1760-64
1754-56-58
1748-52
1742-46
1736-38
1730-34
1724-28
1718-22
1700-2-4
236-8-40
226-8
212
206-8-10
1869-71
1861-65
1855-57-59
1849-51-53
1843-47
1837-39-41
1831-33-35
1825-27-29
1819-21-23
1817
1801
861-63-65
845-47
821-29
813-15-17
807-9-11
224 Chg 1/31/39
220 Chg 1/9/39
JAN 9 - 1939
DEC 1 1938
8 flats 5/5/10
Built 1910
S N E W

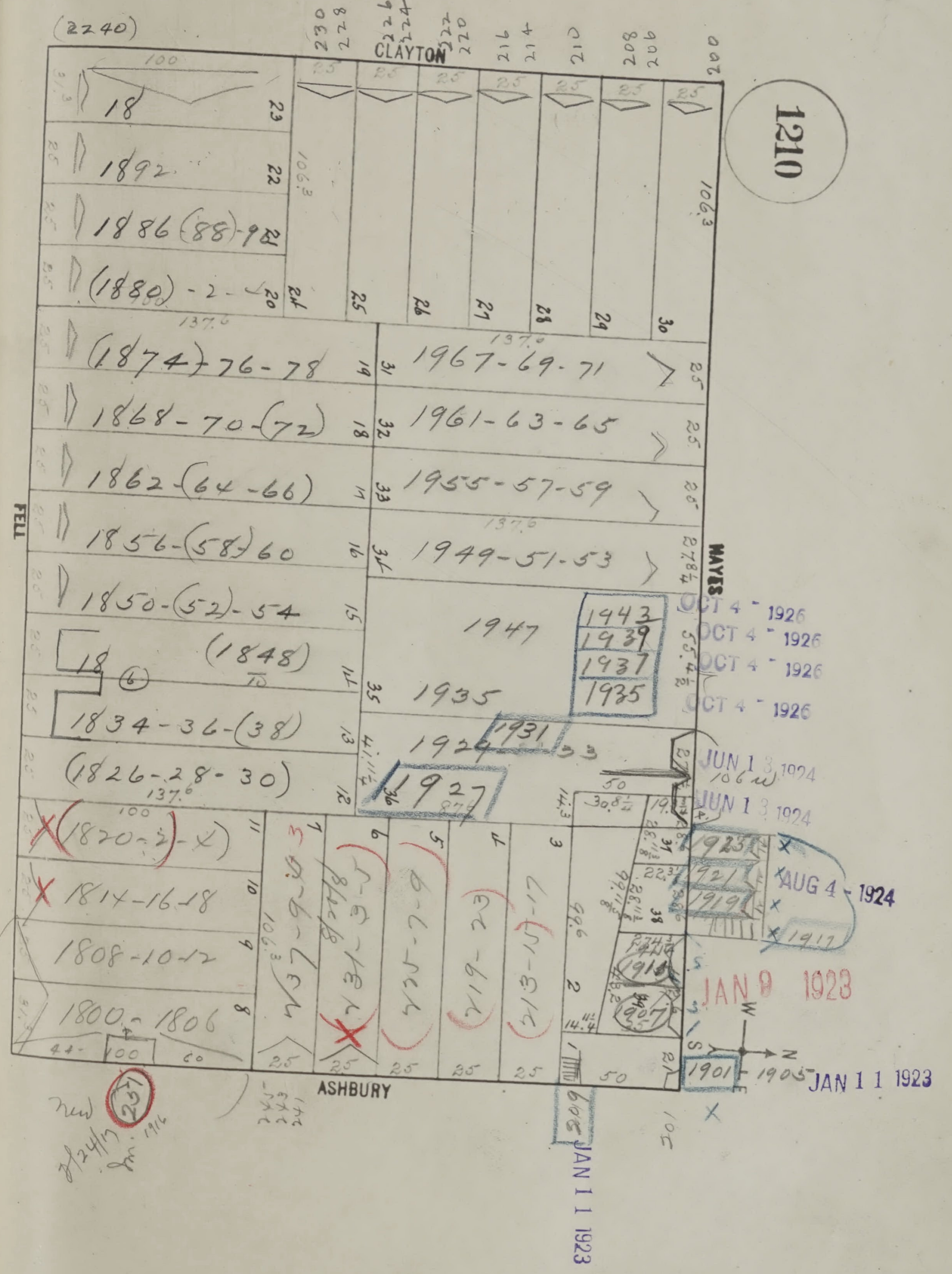
1210
(2240)
CLAYTON
230 228 226 224 222 220 216 214 210 208 206 200
HAYES
FELL
ASHBURY
18 23
1892 22
1886 (88)-90 21
(1880)-2-4 20
(1874)-76-78 19
1868-70-(72) 18
1862-(64-66) 17
1856-(58)-60 16
1850-(52)-54 15
18 ⑥ (1848) 14
1834-36-(38) 13
(1826-28-30) 12
(1820-2)-X 11
1814-16-18 10
1808-10-12 9
1800-1806 8
24 25 26 27 28 29 30
1967-69-71 31
1961-63-65 32
1955-57-59 33
1949-51-53 34
1947 1943 1939 1937 1935
1935 35
1929-31-33 1931
1927 36
1923 1921 1919 1917 1915 1907 1905
1901-1905
100 137.6 106.3 25 50
OCT 4 1926
OCT 4 1926
OCT 4 1926
OCT 4 1926
JUN 13 1924
JUN 13 1924
AUG 4 1924
JAN 9 1923
JAN 11 1923
JAN 11 1923
W N
New 251 7/24/17 1916

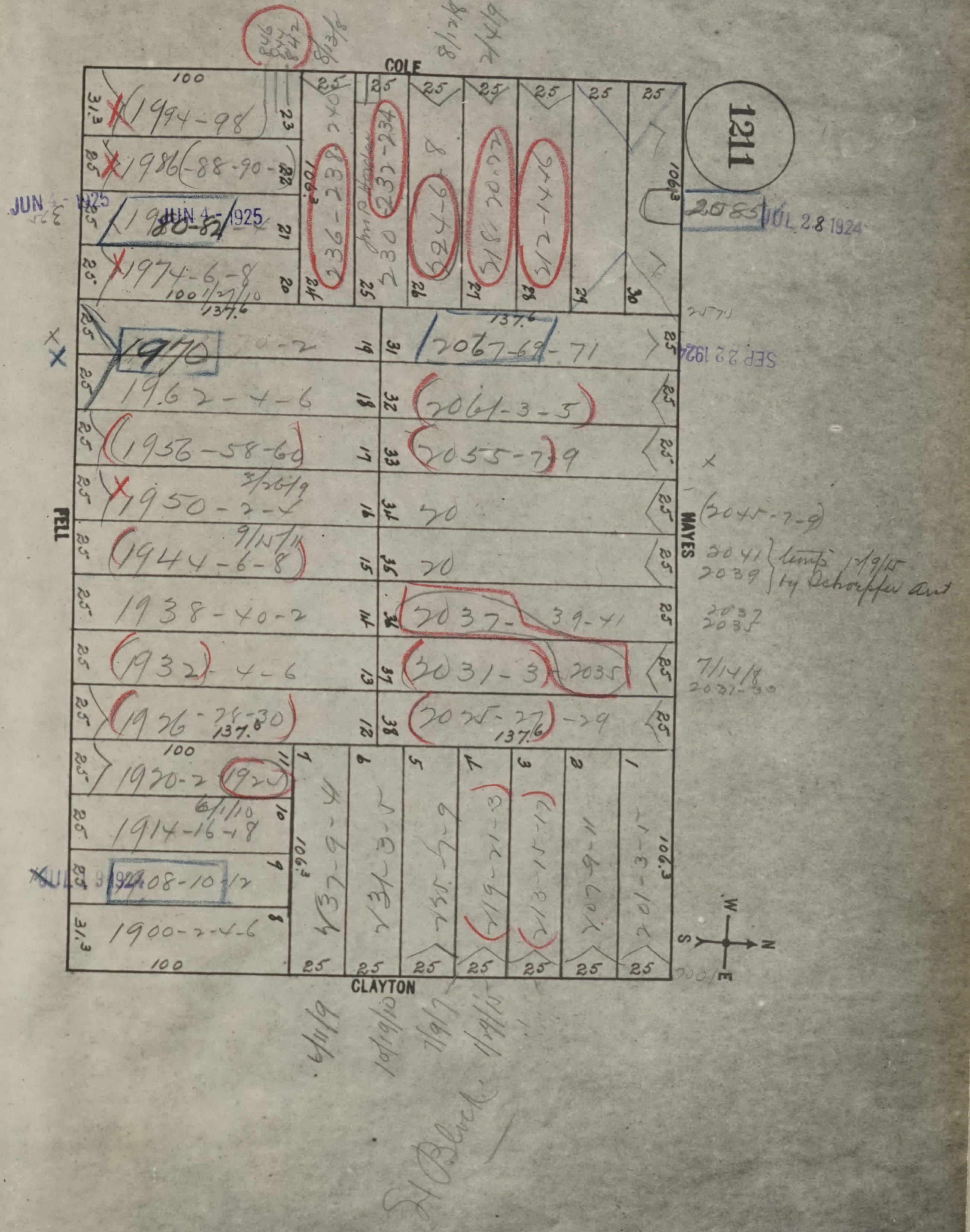
1211
COLE
FELL
HAYES
CLAYTON
W
S
N
E
100
31.3
1994-98
1986-88-90-92
1980-82
JUN 4 - 1925
1974-6-8
1/27/10
137.6
1970
1962-4-6
1956-58-60
1950-2-4
2/26/9
1944-6-8
9/15/11
1938-40-2
1932-4-6
1926-28-30
1920-2 1924
1914-16-18
6/1/10
1908-10-12
JUL 9 1924
1900-2-4-6
2067-69-71
SEP 22 1924
2061-3-5
2055-7-9
20
20
2037-39-41
2031-3-2035
2025-27-29
2085
JUL 28 1924
2045-7-9
2041 } temp 1/9/15
2039 } by Schoepfer Ant
2037
2035
7/14/18
2031-35
236-238-240
230-232-234
224-6-8
218-20-22
212-14-16
8/13/8
8/1/18
2/4/9
237-9-41
231-3-5
225-7-9
219-21-3
213-15-17
207-9-11
201-3-5
106.3
6/11/9
10/19/10
7/9/7
1/14/15
St Block
25

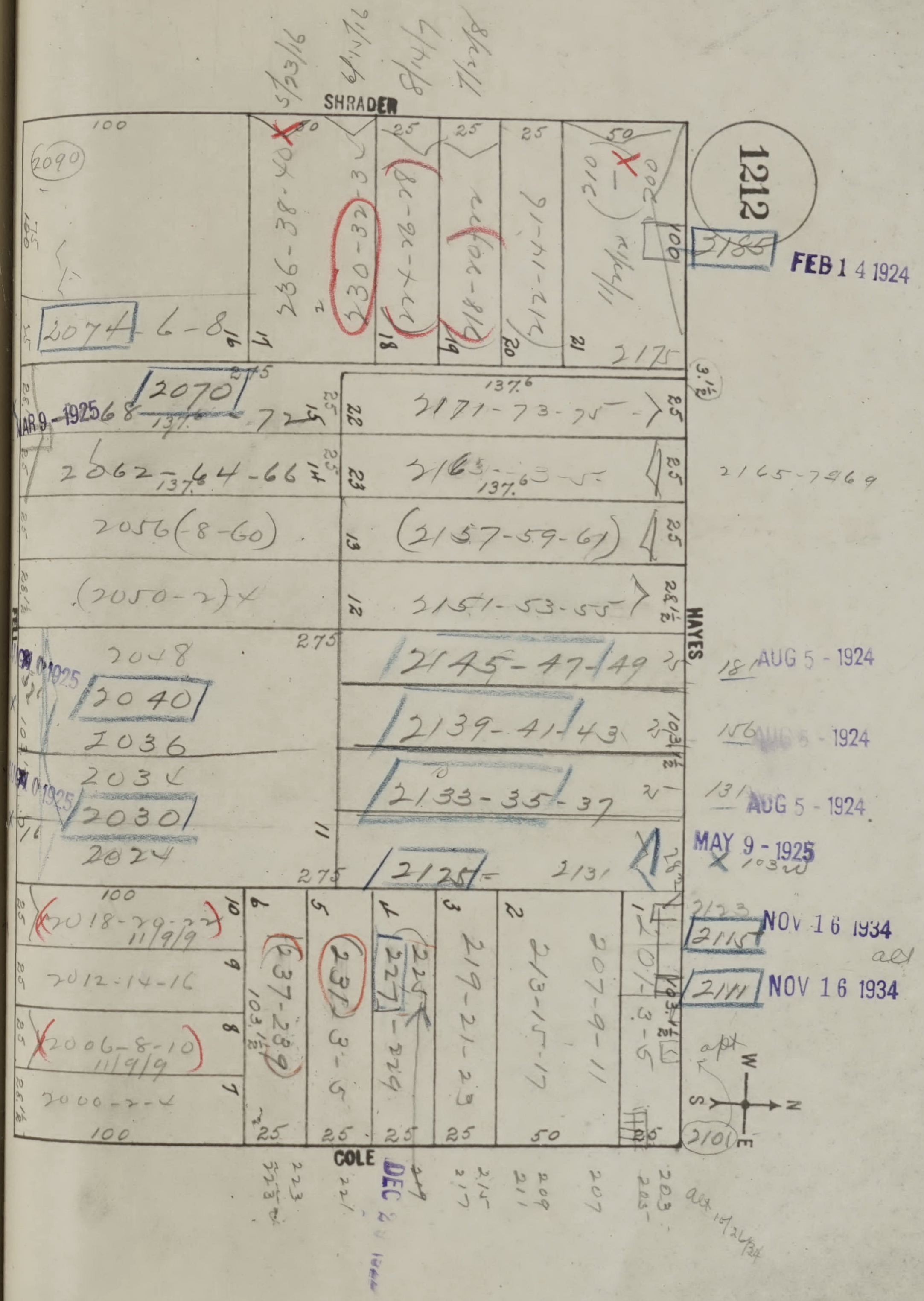
1212
SHRADER
HAYES
COLE
FEB 14 1924
MAR 9 - 1925
AUG 5 - 1924
AUG 5 - 1924
AUG 5 - 1924
MAY 9 - 1925
NOV 16 1934
NOV 16 1934
DEC
2090
2074
6-8
2070
72
2062-64-66
2056 (8-60)
(2050-2)
2048
2040
2036
2032
2030
2024
2018-20-22
2012-14-16
2006-8-10
2000-2-4
236-38-40
230-32-34
224-26-28
218-20-22
212-14-16
206-8-10
2175
2171-73-75
2163-65-67
2165-2169
(2157-59-61)
2151-53-55
2145-47-49
2139-41-43
2133-35-37
2125
2131
2115
2111
2101
237-239
231-3-5
227
225
219-21-23
213-15-17
207-9-11
201-3-5
100
137.6
275
25
50
N
S
E
W

SAN FRANCISCO DEPARTMENT OF BUILDING INSPECTION
OFFICIAL COPY

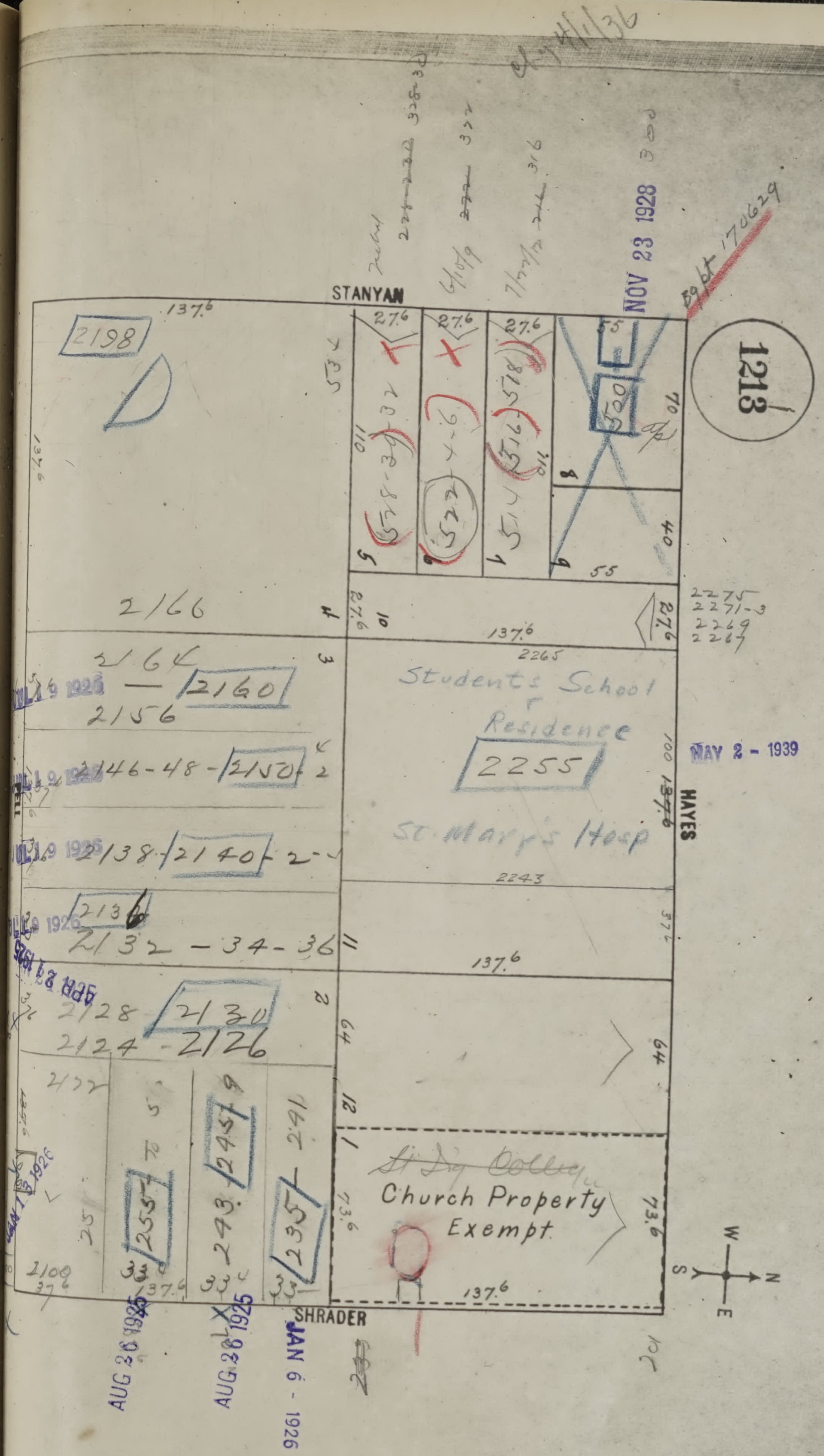
1213
STANYAN
HAYES
SHRADER
137.6
27.6
2198
2166
2164
2160
2156
2146-48
2150
2138
2140
2136
2132-34-36
2128
2130
2124-2126
2122
255
243
249
235
241
520
522
Students School
Residence
2255
St. Mary's Hosp
2265
2243
~~St Ig College~~
Church Property
Exempt
2275
2271-3
2269
2267
NOV 23 1928
MAY 2 - 1939
AUG 26 1925
AUG 28 1925
JAN 6 - 1926
Bp't 170629
W
S
N
E

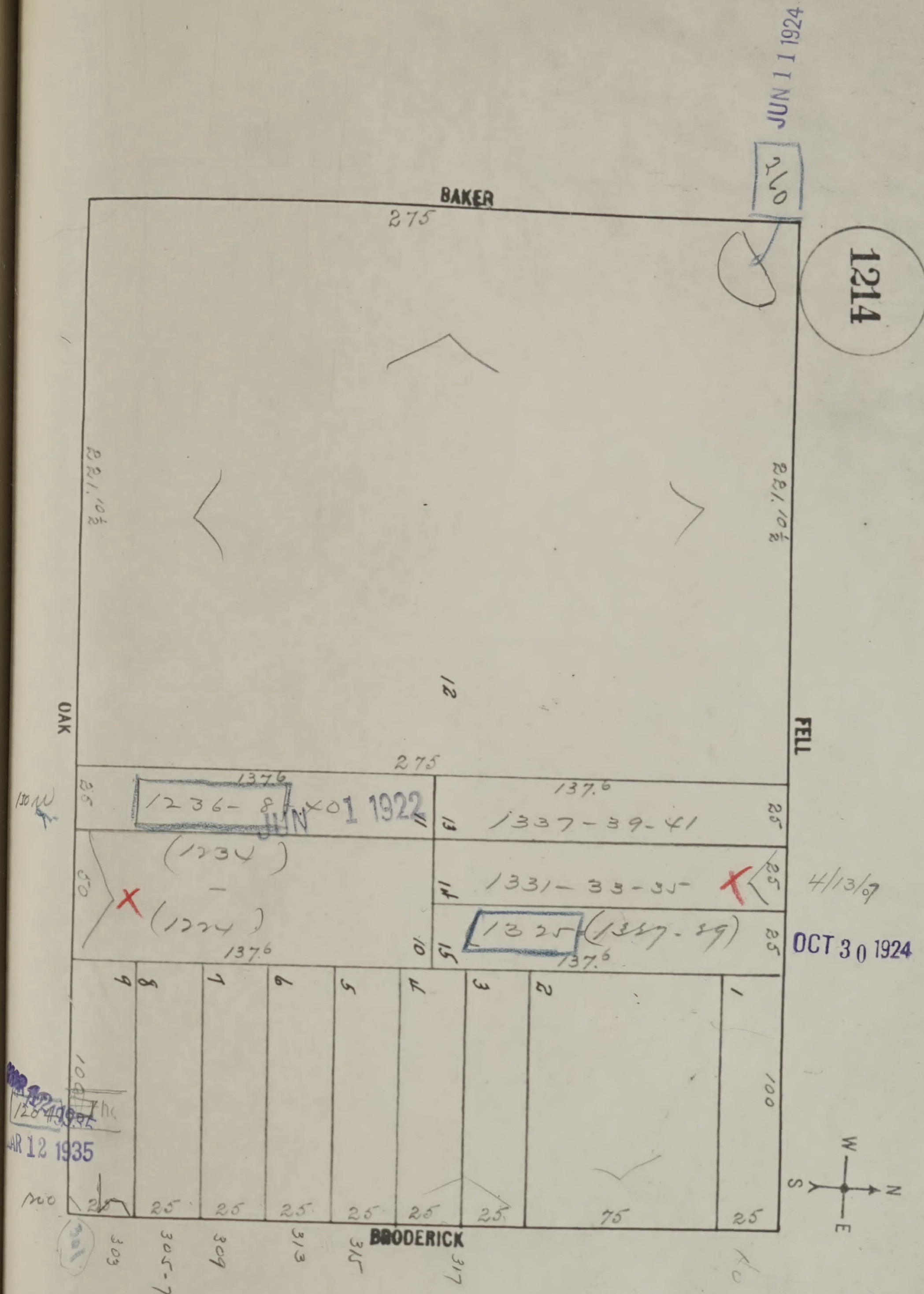
JUN 11 1924
260
1214
BAKER
275
221.10½
221.10½
12
OAK
FELL
275
137.6
1236-8
JUN 1 1922
137.6
1337-39-41
(1234)
(1224)
1331-33-35
4/13/9
1325
(1337-39)
137.6
137.6
OCT 30 1924
9
8
7
6
5
4
3
2
1
10
11
13
14
15
100
100
MAR 12 1935
25
25
25
25
25
25
25
75
25
BRODERICK
303
305-7
309
313
315
317
W
N
S
E

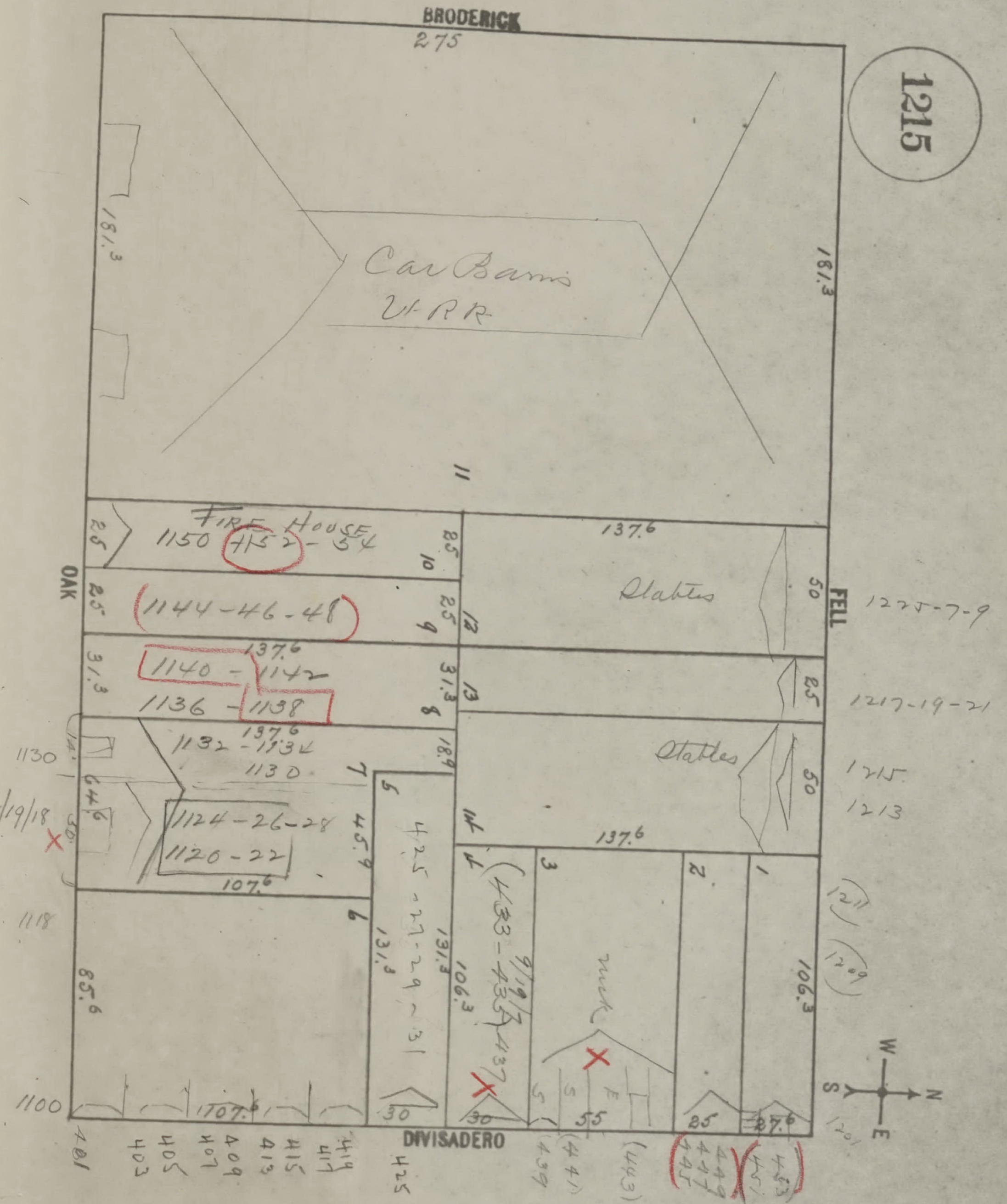
1215
BRODERICK
275
Car Barns
U.R.R.
181.3
181.3
11
OAK
FELL
DIVISADERO
FIRE HOUSE
1150 1152 - 54
1144-46-48
1140 - 1142
1136 - 1138
1132 - 1134
1130
1124-26-28
1120-22
137.6
107.6
Stables
Stables
1225-7-9
1217-19-21
1215
1213
1211
1209
1201
1130
1118
1100
3/19/18
64.6
25
25
31.3
18.9
45.9
50
25
50
85.6
131.3
106.3
106.3
425-27-29-31
433-435-437
9/19/17
mck
1 2 3 4 5 6 7 8 9 10 12 13 14
30
30
55
25
27.6
107.6
401
403
405
407
409
413
415
417
419
425
439
441
443
445
447
449
451
453
W
N
S
E

SAN FRANCISCO DBI DEPARTMENT OF BUILDING INSPECTION
OFFICIAL COPY

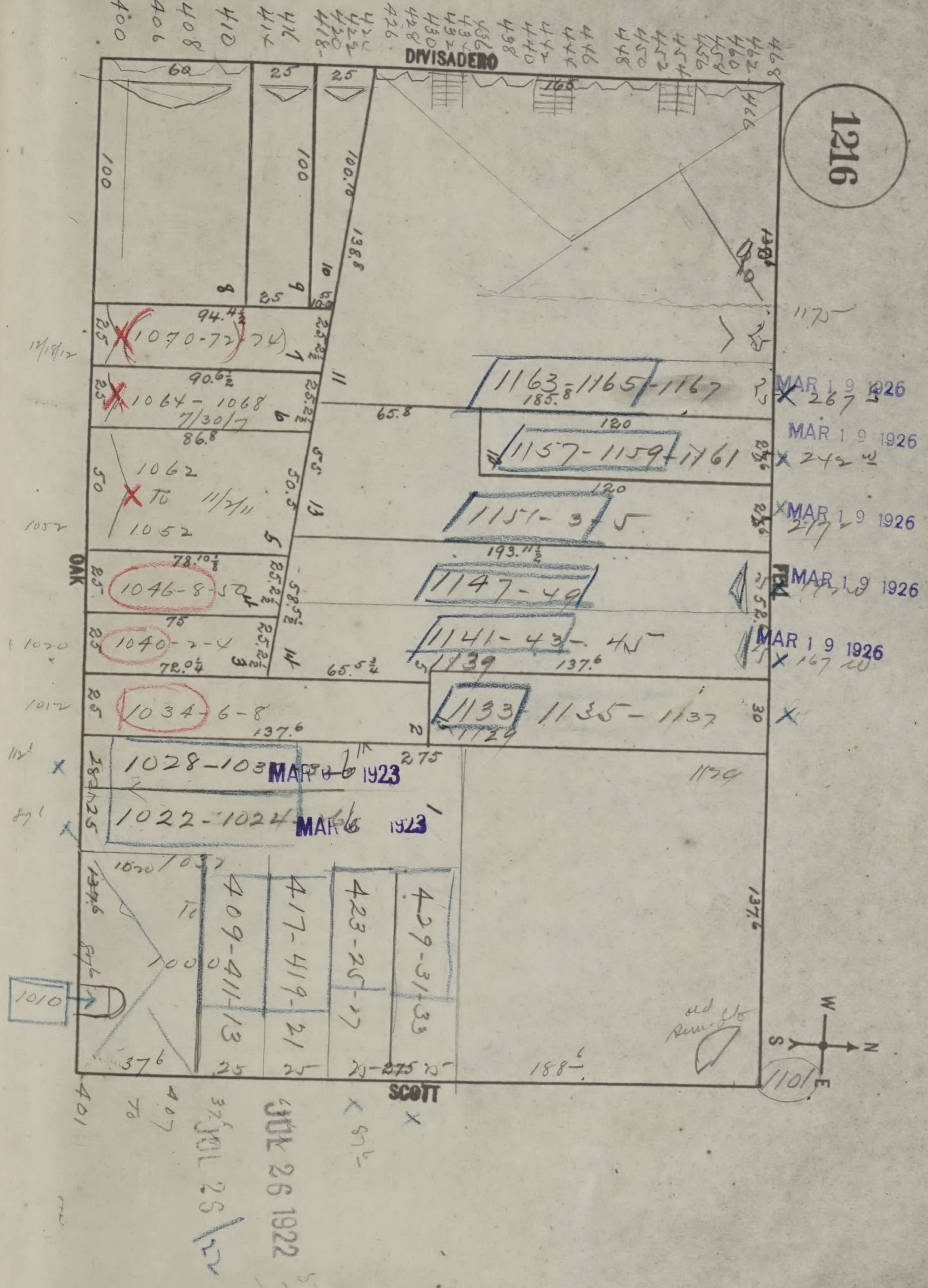
1216
DIVISADERO
OAK
FELL
SCOTT
1070-72-74
1064-1068
1062
1052
1046-8-50
1040-2-4
1034-6-8
1028-103
1022-1024
1010
409-411-13
417-419-21
423-25-27
429-31-33
1163-1165-1167
1157-1159-1161
1151-3-5
1147-49
1141-43-45
1139
1133-1135-1137
MAR 6 1923
MAR 19 1926
JUL 26 1922
JUL 26/22
W
N
S
E

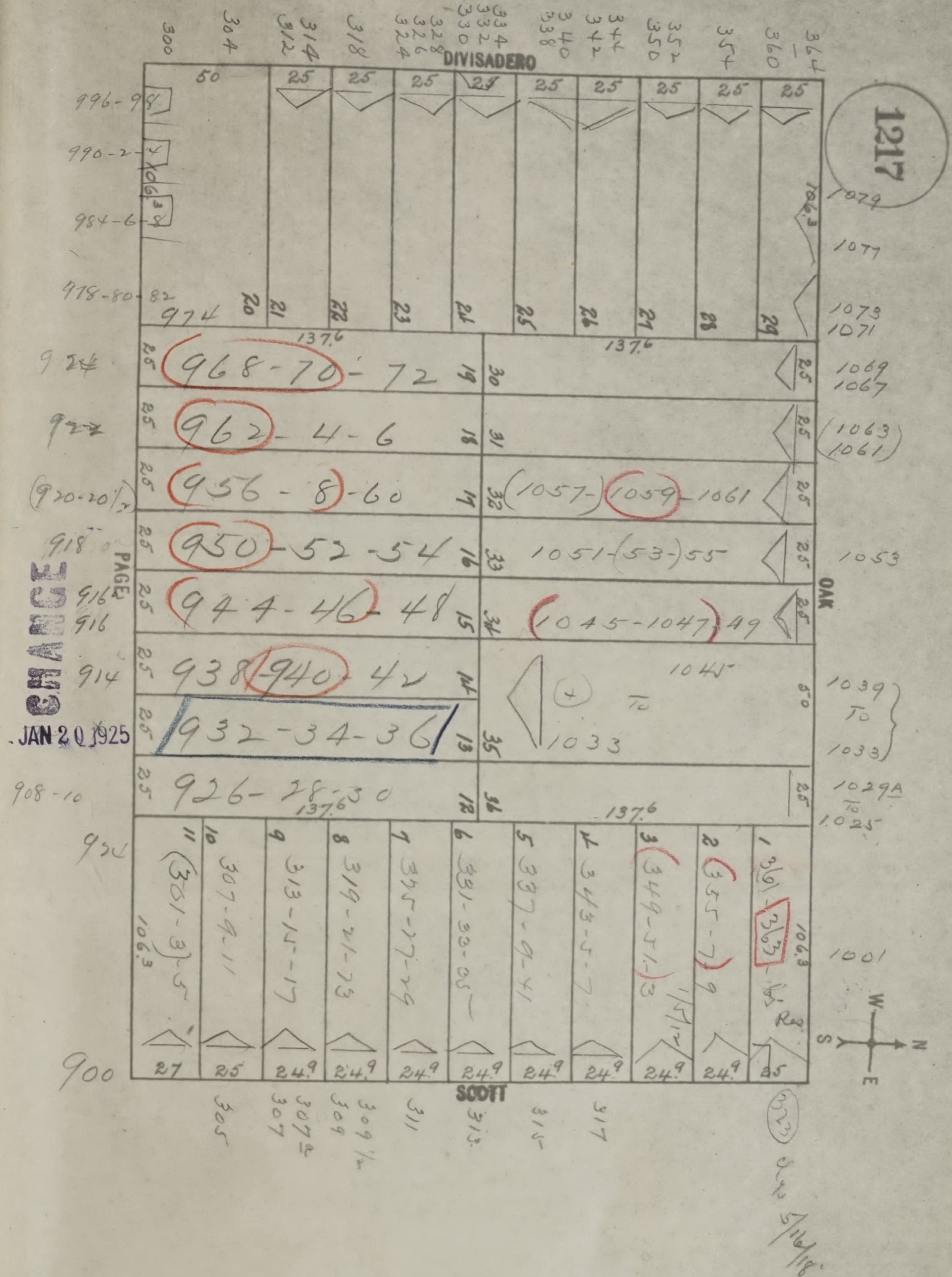
1217
DIVISADERO
SCOTT
PAGE
OAK
CHANGE
JAN 20 1925
300
304
312-314
318
324-326-328
330-332-334
338-340
342-344
350-352
354
360-364
996-98
990-2
984-6
978-80-82
974
968-70-72
962-4-6
956-8-60
950-52-54
944-46-48
938-940-42
932-34-36
926-28-30
900
1079
1077
1073
1071
1069
1067
1063
1061
1057-1059-1061
1051-53-55
1053
1045-1047-49
1045 TO 1033
1039 TO 1033
1029A TO 1025
1001
301-3-5
307-9-11
313-15-17
319-21-23
325-27-29
331-33-35
337-9-41
343-5-7
349-51-53
355-7-9
361-363
305
307
307½
309
309½
311
313
315
317
137.6
106.3
50
25
24.9
27
W
N
S
E

SAN FRANCISCO DEPARTMENT OF BUILDING INSPECTION
OFFICIAL COPY

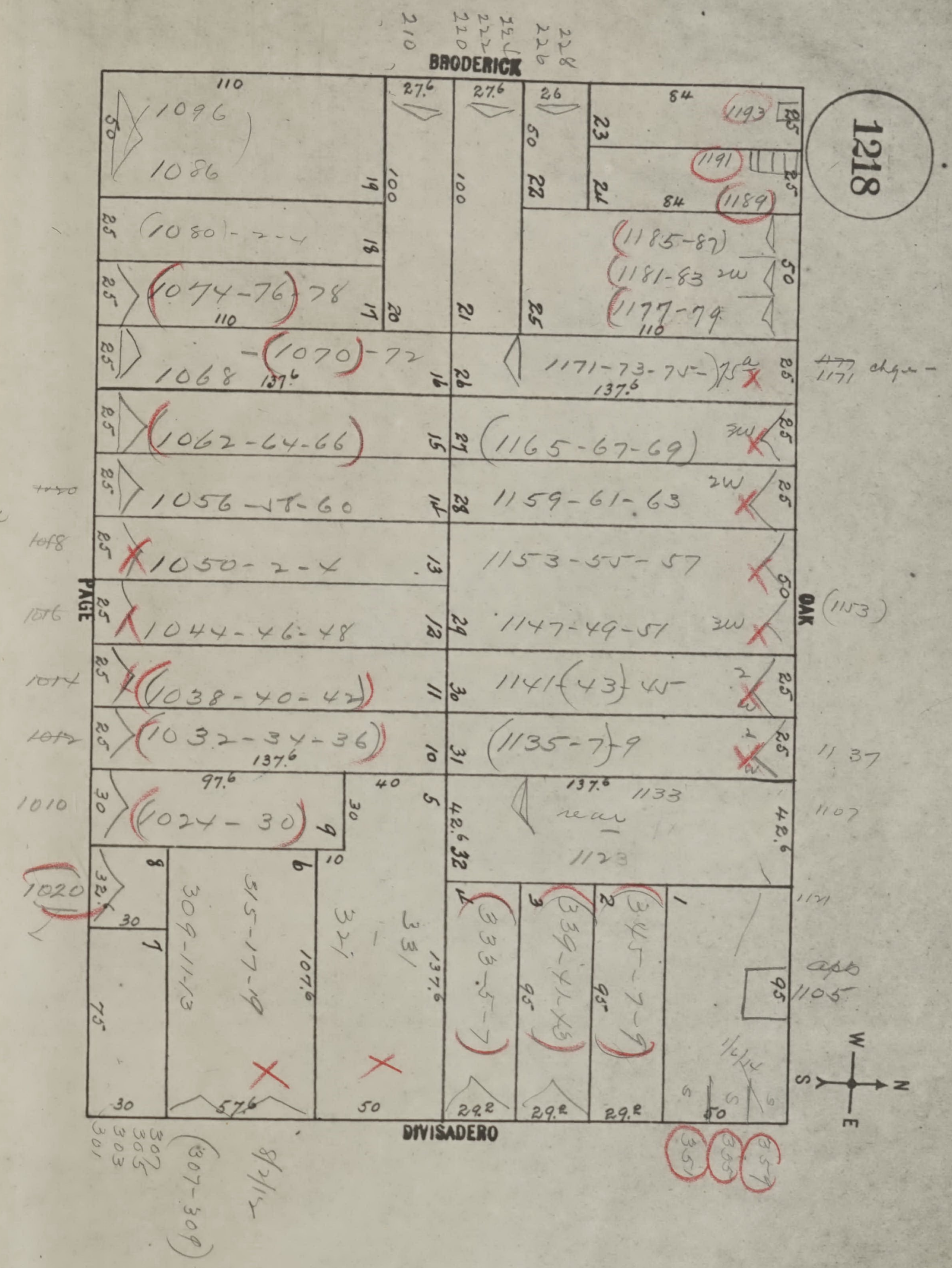
1218
BRODERICK
OAK
DIVISADERO
PAGE
1096
1086
1080-2-4
1074-76-78
1068
1070-72
1062-64-66
1056-58-60
1050-2-4
1044-46-48
1038-40-42
1032-34-36
1024-30
1020
1010
1193
1191
1189
1185-87
1181-83
1177-79
1171-73-75
1165-67-69
1159-61-63
1153-55-57
1147-49-51
1141-43-45
1135-7-9
1133
1123
1107
1105
333-5-7
339-41-43
345-7-9
315-17-19
309-11-13
321
331
307-309
351
353
355

SAN FRANCISCO DEPARTMENT OF BUILDING INSPECTION
OFFICIAL COPY

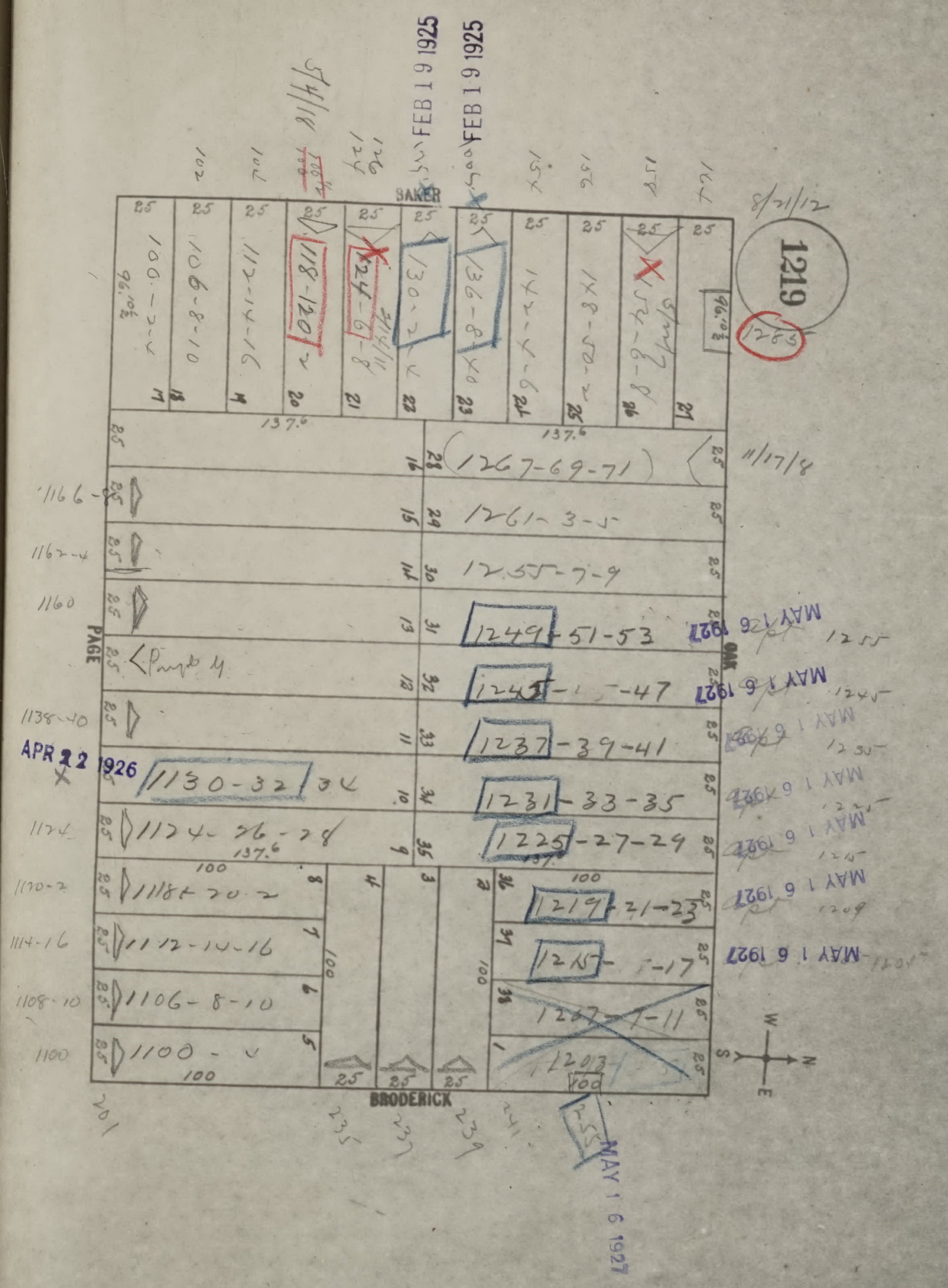
1219
1265
BAKER
BRODERICK
PAGE
OAK
FEB 19 1925
FEB 19 1925
APR 22 1926
MAY 16 1927
MAY 16 1927
MAY 16 1927
MAY 16 1927
MAY 16 1927
MAY 16 1927
MAY 16 1927
1267-69-71
1261-3-5
1255-7-9
1249-51-53
1237-39-41
1231-33-35
1225-27-29
1219-21-23
1130-32-34
1124-26-28
1118-20-2
1112-14-16
1106-8-10
1100
137.6
100
25

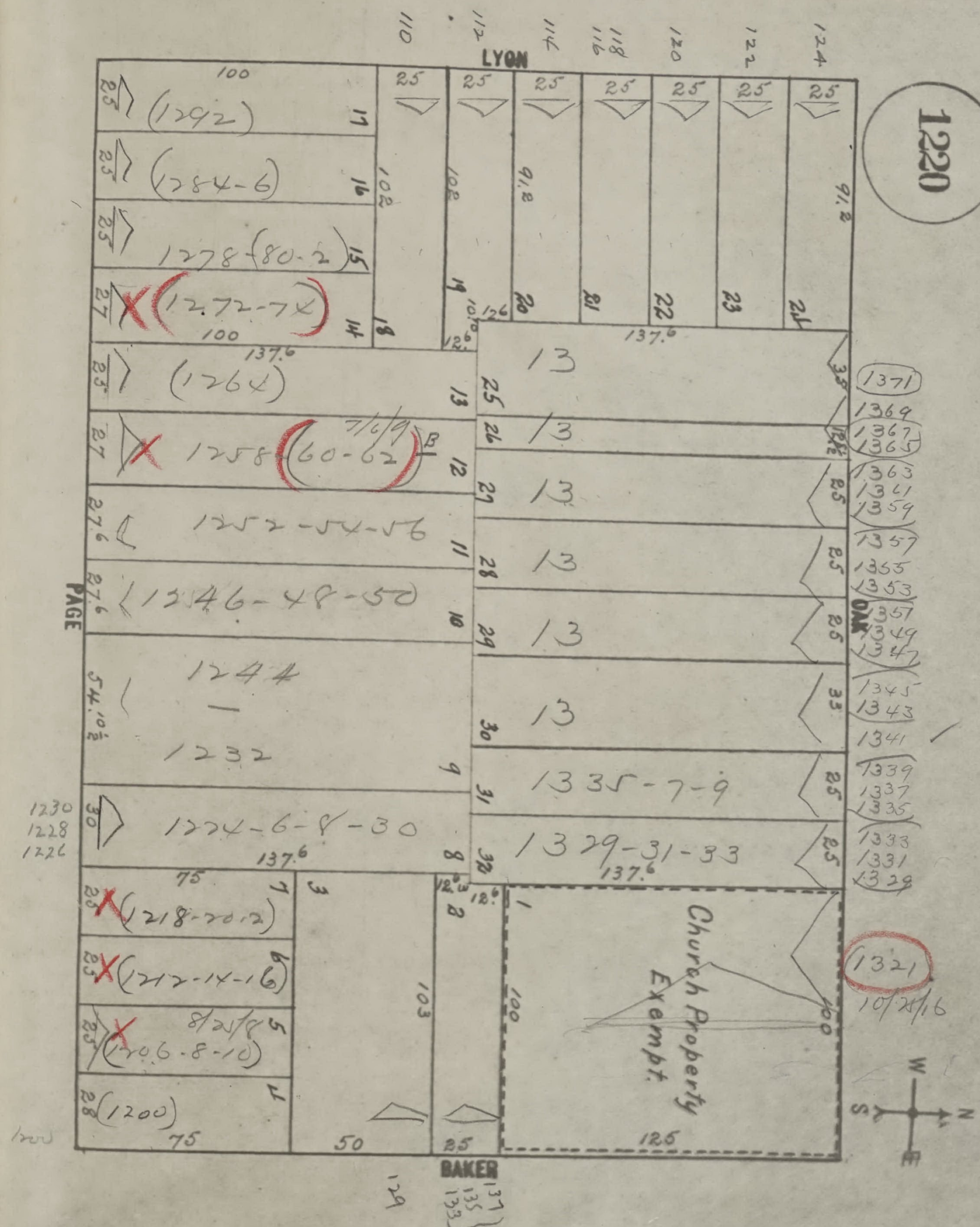
1220
LYON
PAGE
OAK
BAKER
110
112
114
116
118
120
122
124
(1292)
(1284-6)
1278-(80-2)
(1272-74)
(1264)
1258-(60-62)
7/6/9
1252-54-56
1246-48-50
1244
1232
1224-6-8-30
1230
1228
1226
(1218-20-22)
(1212-14-16)
8/21/8
(1206-8-10)
(1200)
13
1335-7-9
1329-31-33
(1371)
1369
1367
1365
1363
1361
1359
1357
1355
1353
1351
1349
1347
1345
1343
1341
1339
1337
1335
1333
1331
1329
(1321)
10/27/16
Church Property Exempt
100
137.6
75
50
25
125
103
102
91.2
129
131
133
135
137
N
S
E
W

NOV 26 1928

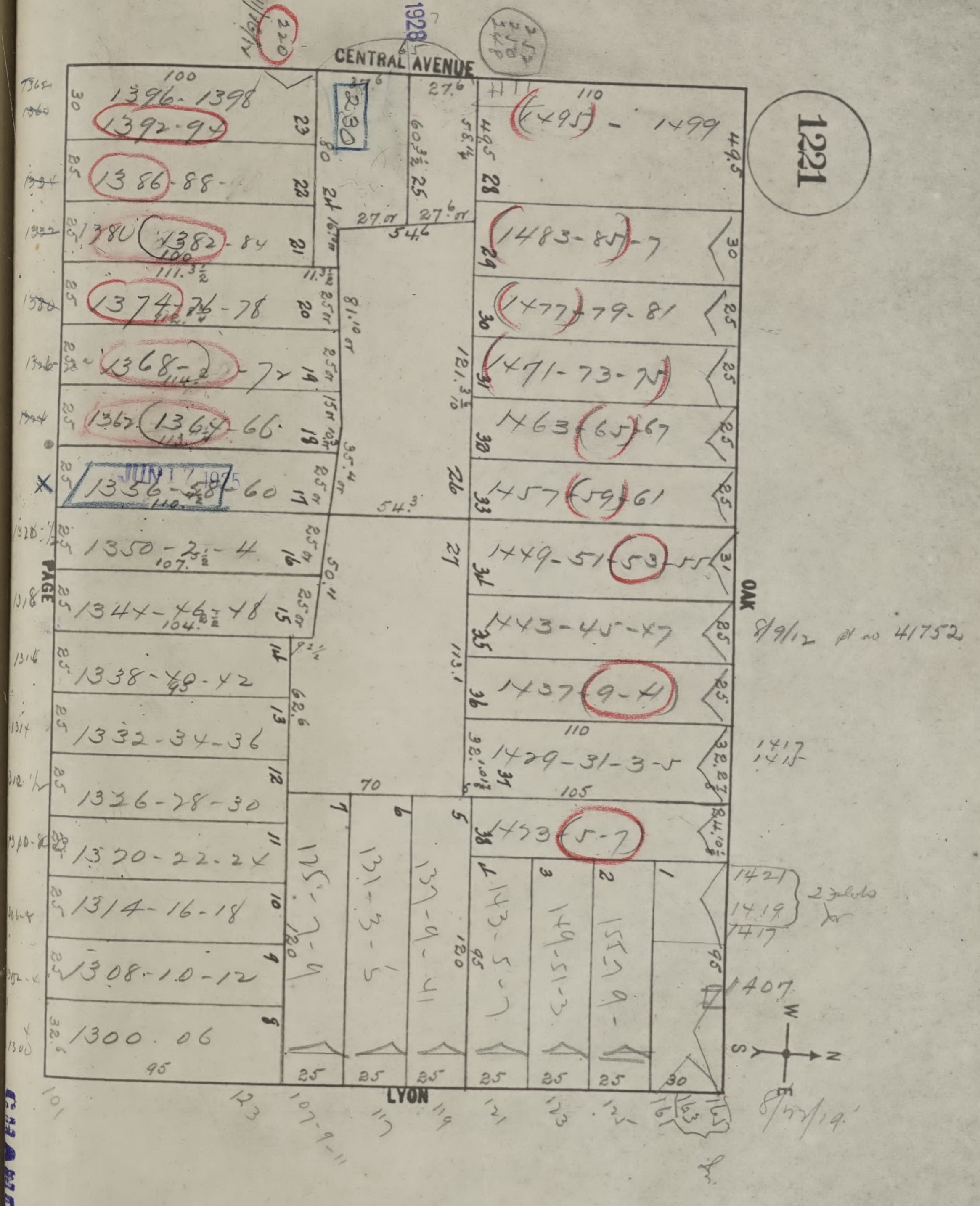
CENTRAL AVENUE
OAK
LYON
PAGE
1221
1396-1398
1392-94
1386-88
1380-1382-84
1374-76-78
1368-70-72
1362-1364-66
1356-58-60
1350-2-4
1344-46-48
1338-40-42
1332-34-36
1326-28-30
1320-22-24
1314-16-18
1308-10-12
1300-06
280
1495-1499
1483-85-7
1477-79-81
1471-73-75
1463-65-67
1457-59-61
1449-51-53-55
1443-45-47
1437-9-41
1429-31-3-5
1423-5-7
125-7-9
131-3-5
137-9-41
143-5-7
149-51-3
155-7-9
1421
1419
1417
1407
8/9/12 # no 41752
JUN 17 1925
N
S
E
W

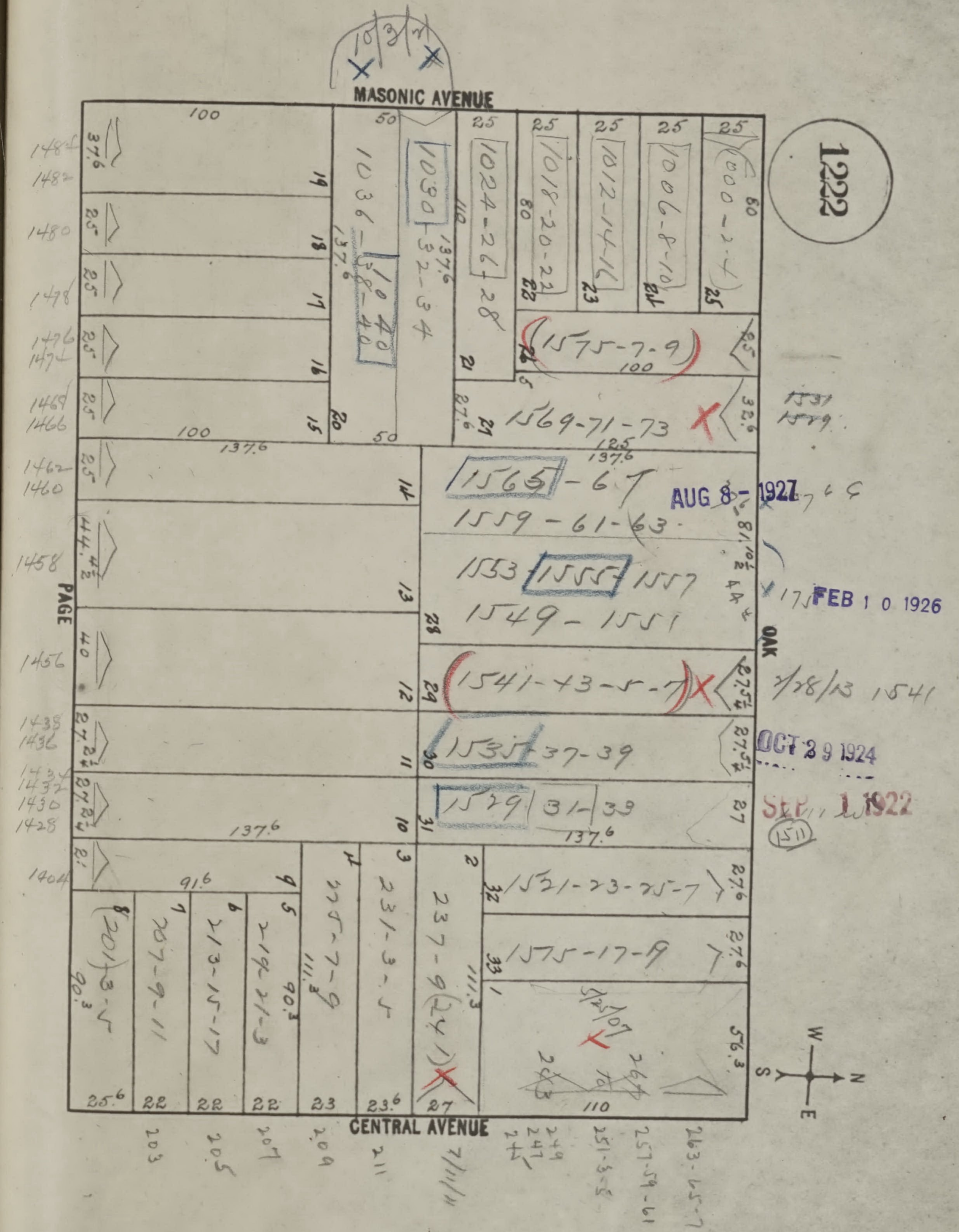
1222
MASONIC AVENUE
PAGE
OAK
CENTRAL AVENUE
W
N
S
E
1000-2-4
1006-8-10
1012-14-16
1018-20-22
1024-26-28
1030-32-34
1036-38-40
1575-7-9
1569-71-73
1565-67
1559-61-63
1553 1555 1557
1549-1551
1541-43-5-7
1535-37-39
1529 31-33
1521-23-25-7
1515-17-19
1482
1480
1478
1476
1474
1468
1466
1462
1460
1458
1456
1438
1436
1434
1432
1430
1428
1404
201-3-5
207-9-11
213-15-17
219-21-3
225-7-9
231-3-5
237-9
203
205
207
209
211
1537
1539
AUG 8 - 1927
FEB 10 1926
2/28/13 1541
OCT 29 1924
SEP 1 1922
1511

SAN FRANCISCO DEPARTMENT OF BUILDING INSPECTION
OFFICIAL COPY

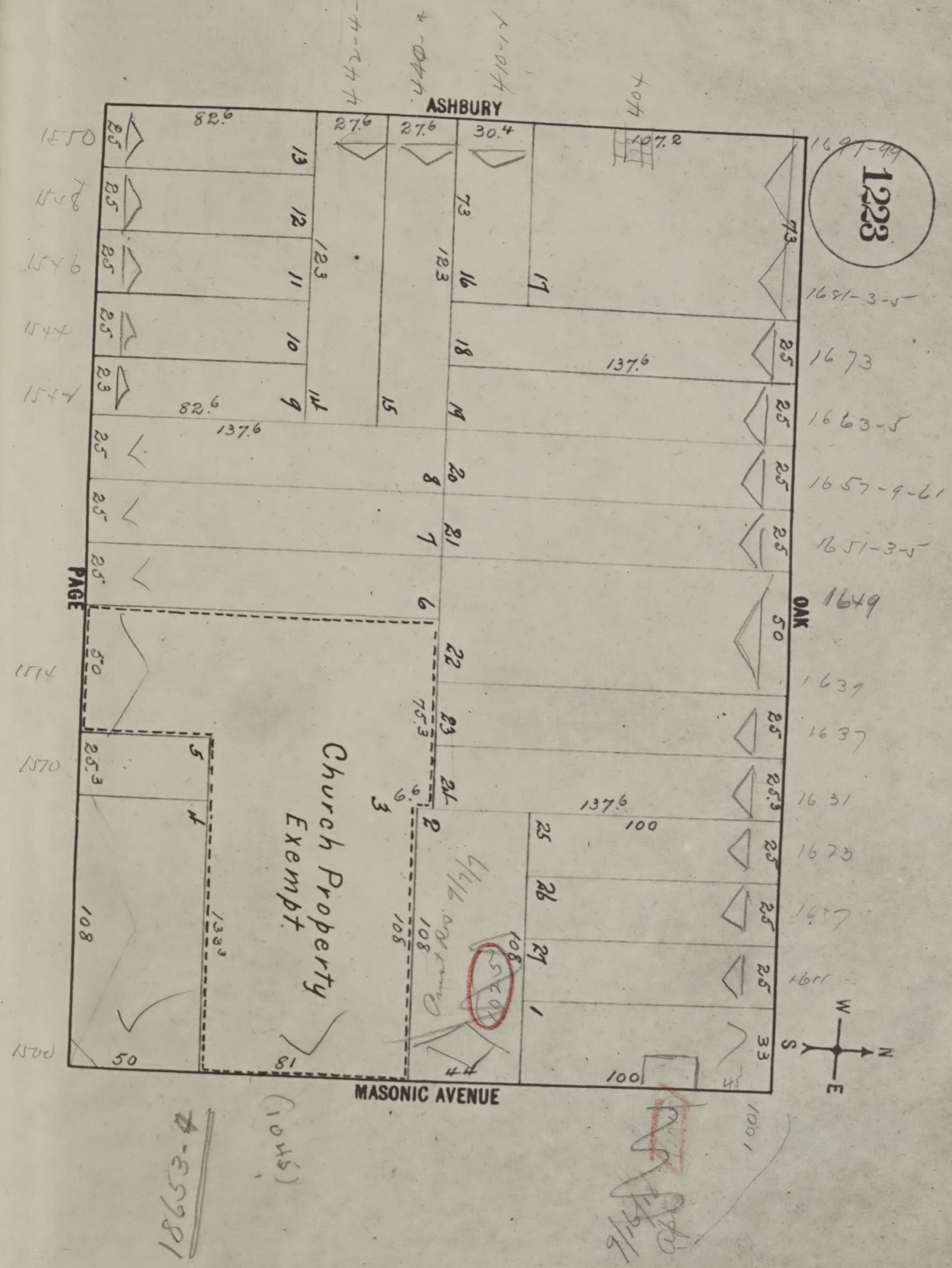
1223
ASHBURY
MASONIC AVENUE
PAGE
OAK
Church Property Exempt
82.6
27.6
27.6
30.4
107.2
137.6
100
123
73
108
75.3
133.3
50
81
44
25
33
1550
1548
1546
1544
1574
1570
1500
1697-99
1681-3-5
1673
1663-5
1657-9-61
1651-3-5
1649
1639
1637
1631
1623
1617
1611
1001
18653-4
(1045)

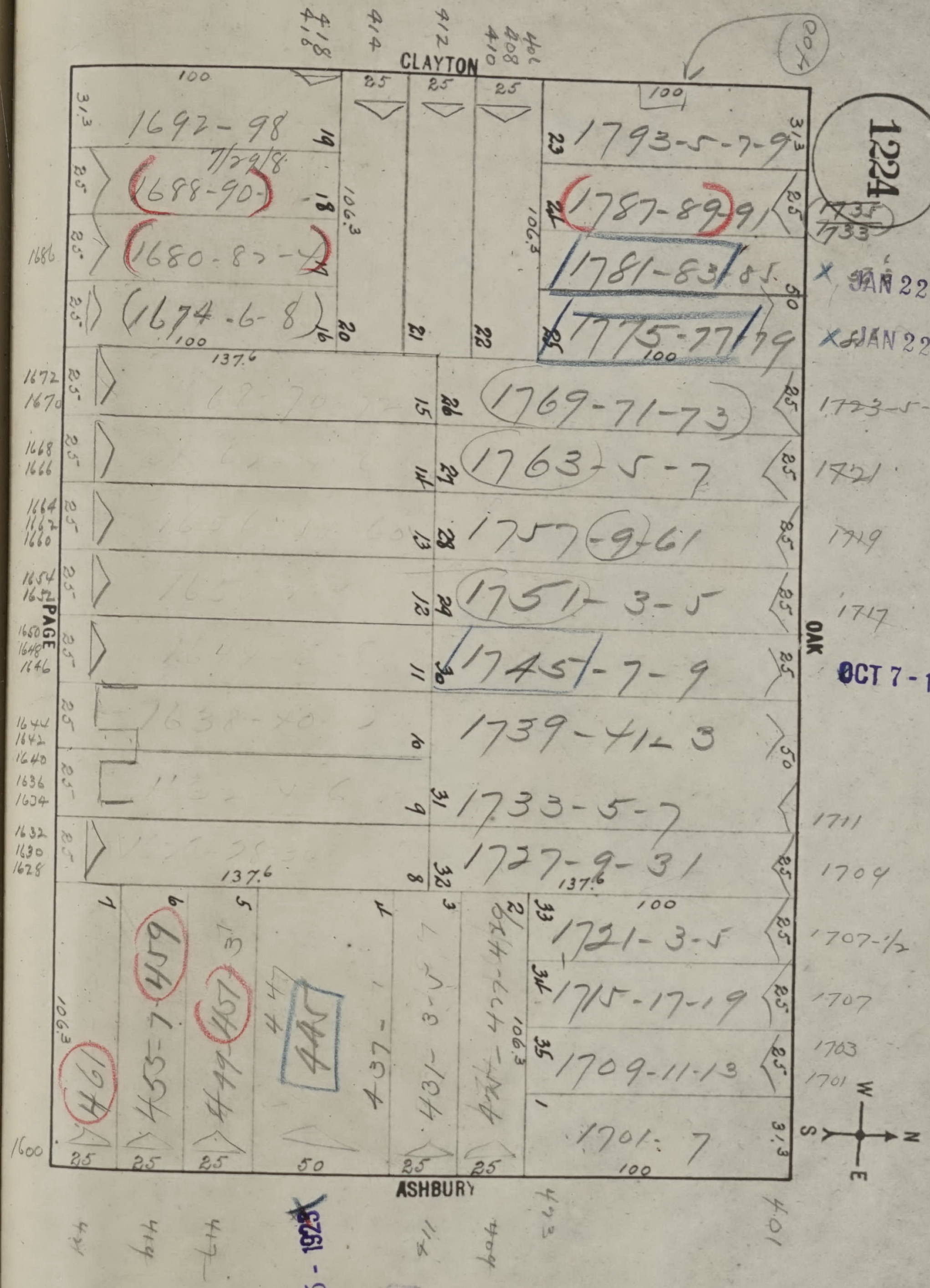
1224
CLAYTON
OAK
ASHBURY
PAGE
418
416
414
412
410
408
406
100
25
25
25
100
1692-98
7/29/18
1688-90
1680-82-4
1686
1674-6-8
1793-5-7-9
1787-89-91
1735
1733
1781-83-85
1775-77-79
1769-71-73
1723-5-7
1763-5-7
1721
1757-9-61
1719
1751-3-5
1717
1745-7-9
1739-41-3
1733-5-7
1711
1727-9-31
1709
1721-3-5
1707-1/2
1715-17-19
1707
1709-11-13
1703
1701
1701-7
1672
1670
1668
1666
1664
1662
1660
1654
1652
1650
1648
1646
1644
1642
1640
1636
1634
1632
1630
1628
1600
461
455-7-459
449-457
447
445
437
431-3-5
425-427-429
137.6
106.3
31.3
50
W
N
S
E
461
459
457
411
409
423
401

JAN 22 1925

JAN 22 1925

OCT 7 - 1925

APR 5 - 1925

CHANGE

Block

SAN FRANCISCO
DBI
DEPARTMENT OF BUILDING INSPECTION
OFFICIAL COPY

Block **CHANGE** 5/16/25

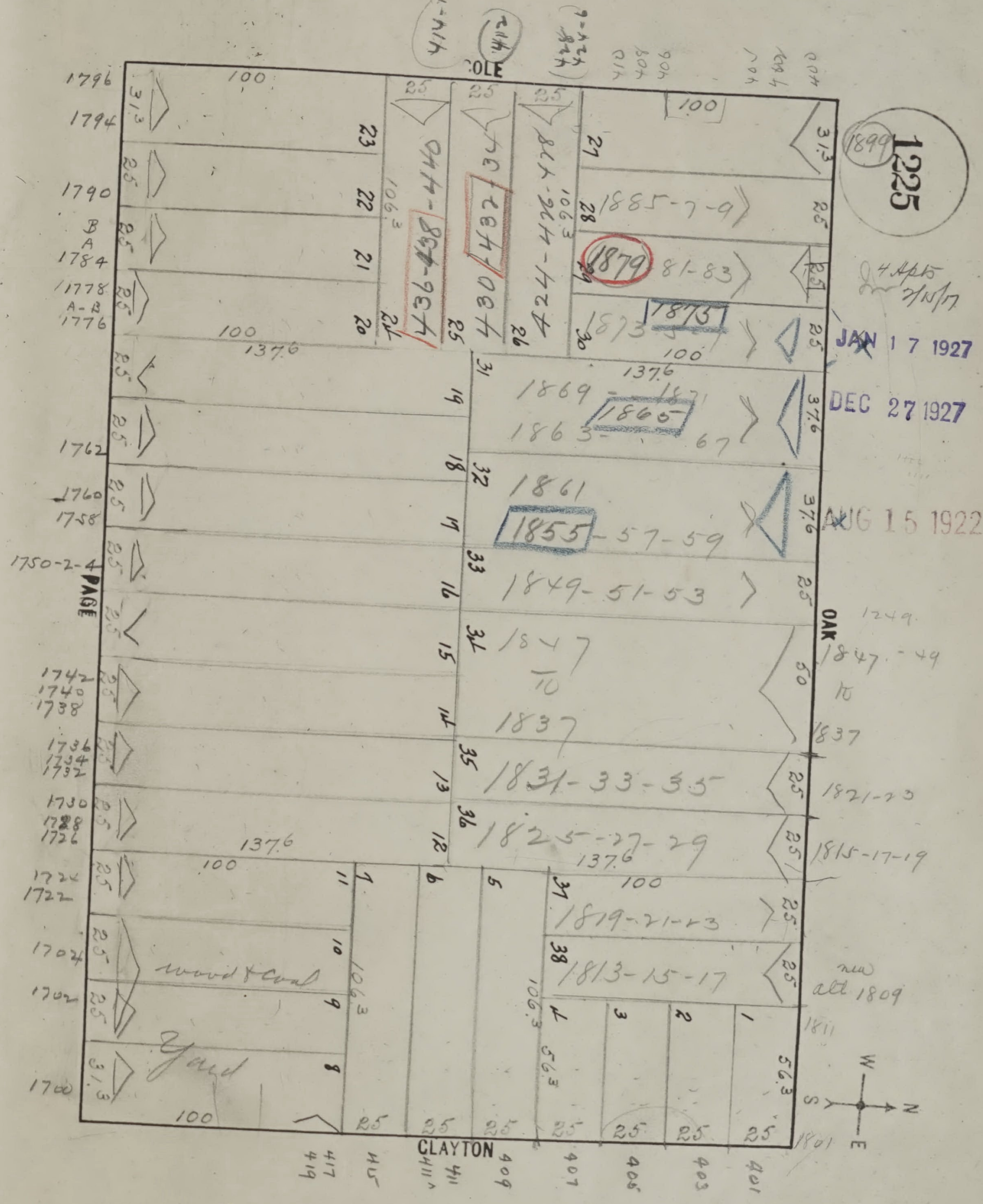
1225
(1899)
COLE
OAK
PAGE
CLAYTON
1796
1794
1790
1784
1778 A-B
1776
1762
1760
1758
1750-2-4
1742
1740
1738
1736
1734
1732
1730
1728
1726
1724
1722
1704
1702
1700
1885-7-9
1879 81-83
1873
1875
1869-71
1865
1863-67
1861
1855-57-59
1849-51-53
1847
1837
1831-33-35
1825-27-29
1819-21-23
1813-15-17
wood & coal
Yard
4 Apts
1249
1847-49
1837
1821-23
1815-17-19
new
alt 1809
1811
1801
417
419
415
411
409
407
405
403
401
100
137.6
106.3
56.3
31.3
25
W
N
S
E

JAN 17 1927

DEC 27 1927

AUG 15 1922

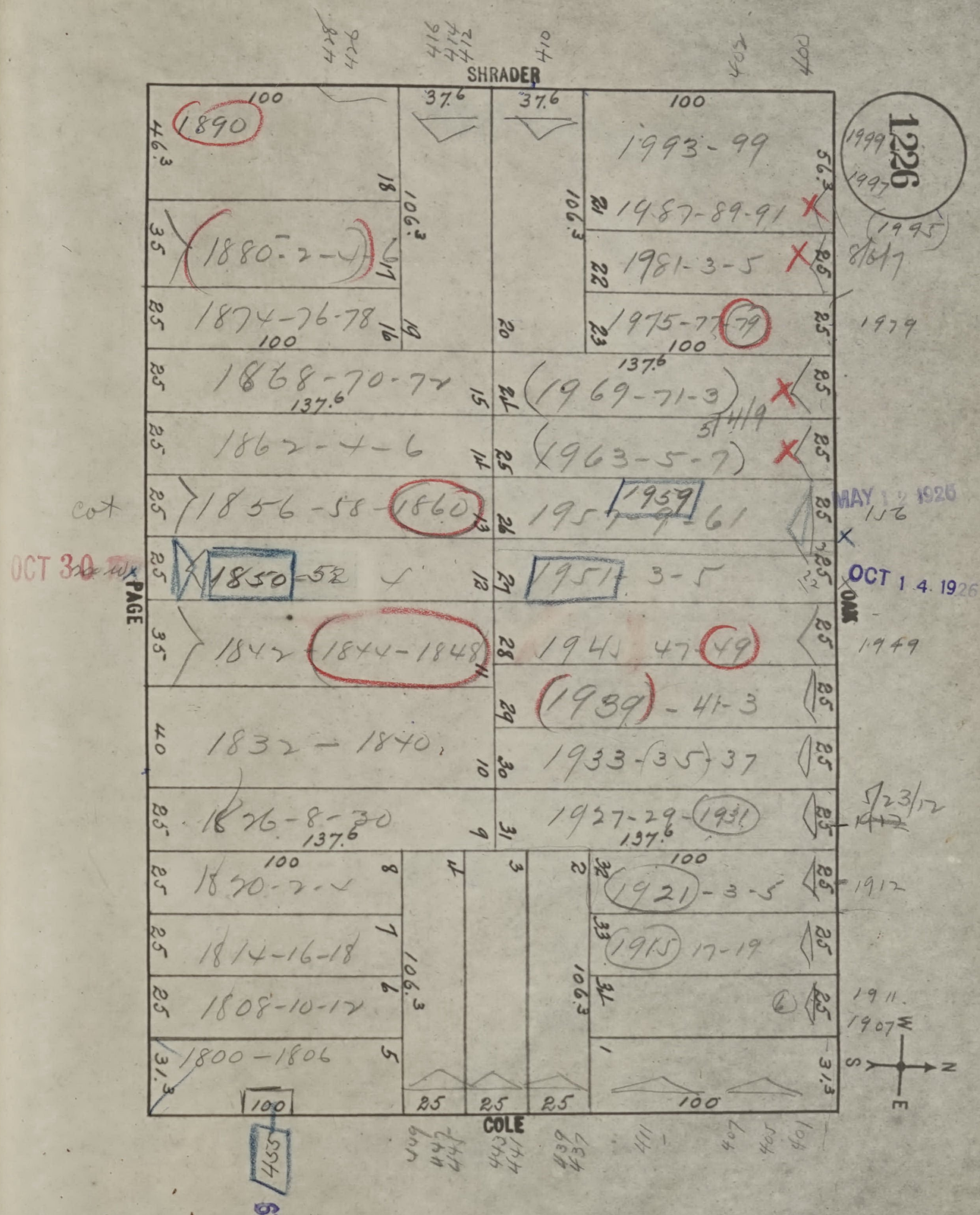
1226
SHRADER
PAGE
OAK
COLE
W
N
S
E
1890
1880-2-4
1874-76-78
1868-70-72
1862-4-6
1856-58-1860
1850-52
1842-1844-1848
1832-1840
1826-8-30
1820-2-4
1814-16-18
1808-10-12
1800-1806
1993-99
1987-89-91
1981-3-5
1975-77-79
1969-71-3
1963-5-7
1959
1957-9-61
1951-3-5
1945-47-49
1939-41-3
1933-(35)-37
1927-29-1931
1921-3-5
1915 17-19
100
37.6
37.6
100
46.3
106.3
106.3
56.3
35
25
25
25
25
35
40
25
25
25
25
31.3
100
137.6
137.6
137.6
137.6
25
25
25
100
31.3
1
2
3
4
5
6
7
8
9
10
11
12
13
14
15
16
17
18
19
20
21
22
23
24
25
26
27
28
29
30
31
32
33
34
1999
1997
1995
8/6/17
1979
5/4/19
1/56
1949
5/23/12
1912
1911
1907
cot
418
424
428
416
414
412
410
403
407
449
447
441
443
445
441
439
437
411
407
405
401
455

MAY 12 1926

OCT 14 1926

OCT 30

FEB 11 1929

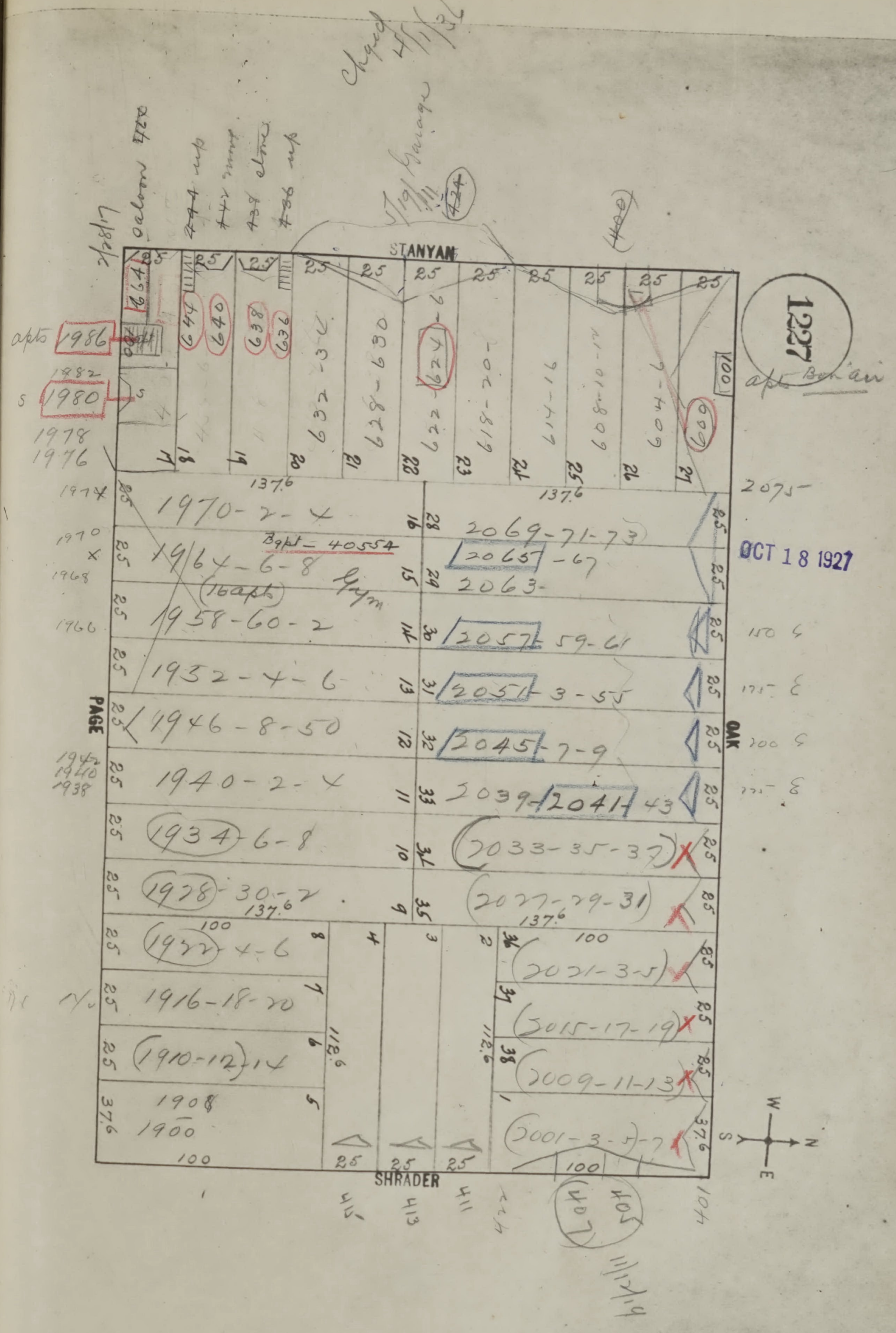
1227
STANYAN
OAK
SHRADER
PAGE
apts 1986
1982
s 1980
1978
1976
1970-2-4
1964-6-8
Bapt - 40554
(16 apts) Gym
1958-60-2
1952-4-6
1946-8-50
1940-2-4
1934-6-8
1928-30-2
1922-4-6
1916-18-20
1910-12-14
1908
1900
2069-71-73
2065-67
2063
2057-59-61
2051-3-55
2045-7-9
2039-2041-43
2033-35-37
2027-29-31
2021-3-5
2015-17-19
2009-11-13
2001-3-5-7
644
640
638
636
632-4
628-630
624
622
618-20
614-16
608-10
604-6
600
137.6
100
112.6
25
37.6
415
413
411
409
405
2075
saloon
apt Bel-air
Chgd 4/1/37
Garage
11/7/19
W
N
S
E

OCT 18 1927

OFFICIAL COPY
SAN FRANCISCO
DBI
DEPARTMENT OF
BUILDING INSPECTION

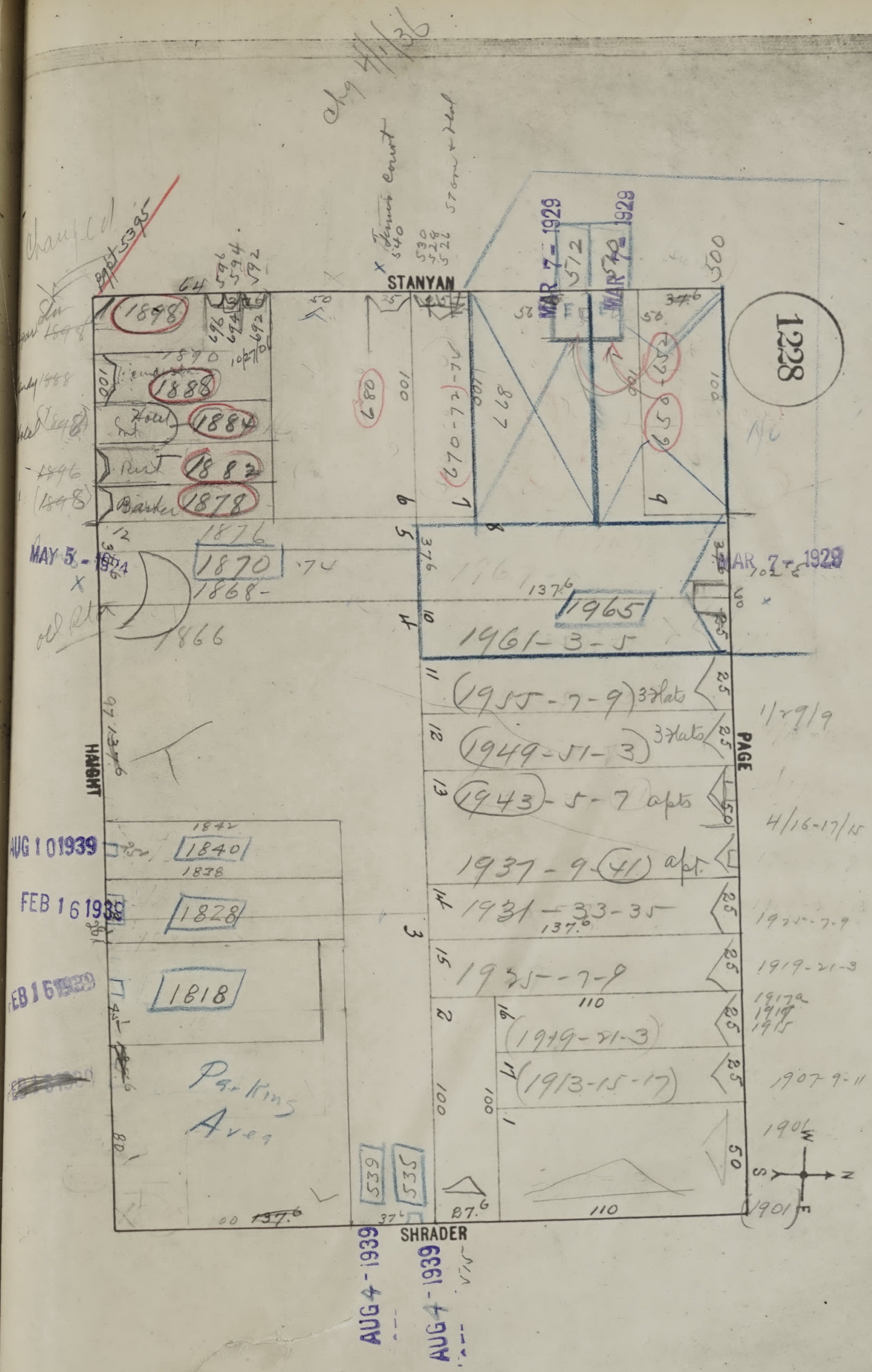
1228
STANYAN
HAIGHT
PAGE
SHRADER
1848
1888
1884
1882
1878
1876
1870
1868
1866
1842
1840
1838
1828
1818
Parking Area
539
535
AUG 4 - 1939
AUG 4 - 1939
AUG 1 0 1939
FEB 1 6 1939
FEB 1 6 1939
MAY 5 - 1934
MAR 7 - 1928
MAR 7 - 1928
MAR 7 - 1928
572
500
1965
1961-3-5
1955-7-9 3 flats
1949-51-3 3 flats
1943-5-7 apts
1937-9-41 apt.
1931-33-35
1925-7-9
1919-21-3
1913-15-17
1901
1906
1907-9-11
1912
1919-21-3
1925-7-9
4/16-17/15
1/29/19
137.6
110
100
25
50
37.6
87.6
Changed
Barber
Rest
Hotel
680
670-72-74
592
594
596
690
692
694
530
528
522
540
Stanyan & Haight
Stanyan Court
chg 4/1/36

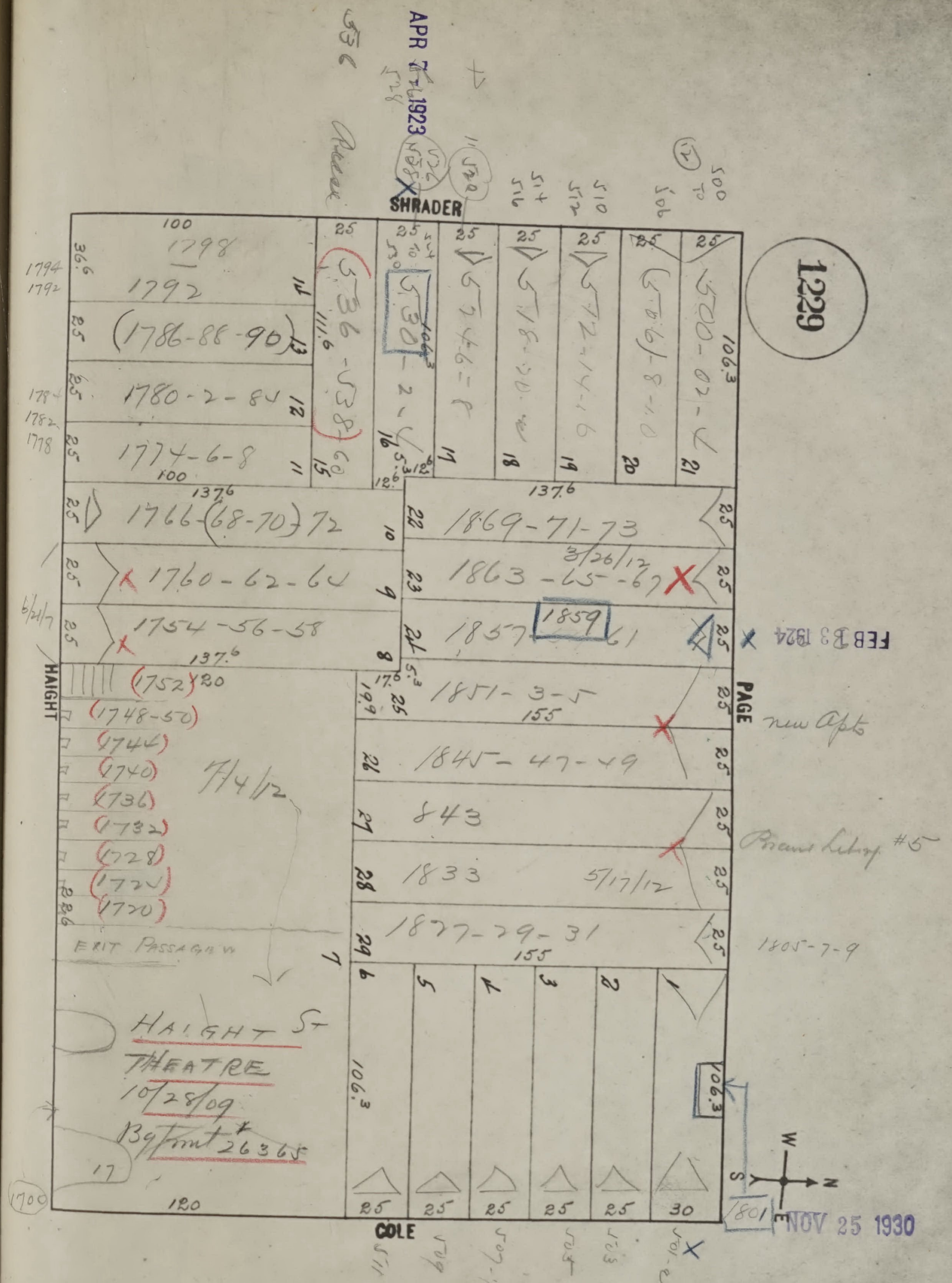
1229
SHRADER
PAGE
COLE
HAIGHT
1798
1792
(1786-88-90)
1780-2-84
1774-6-8
1766-(68-70)-72
1760-62-64
1754-56-58
(1752)
(1748-50)
(1744)
(1740)
(1736)
(1732)
(1728)
(1724)
(1720)
1700
7/4/12
EXIT PASSAGE
HAIGHT St THEATRE
10/28/09
Bg Pmt 26365
536-538
530-2-4
524-6-8
518-20-22
512-14-16
506-8-10
500-02-4
1869-71-73
1863-65-67
3/26/12
1857 1859 61
1851-3-5
1845-47-49
1843
1833
5/17/12
1827-29-31
1805-7-9
1801
new Apts
Branch Library #5
137.6
155
106.3
120
100
25
30
W
N
S
E

APR 7 1923

FEB 13 1924

NOV 25 1930

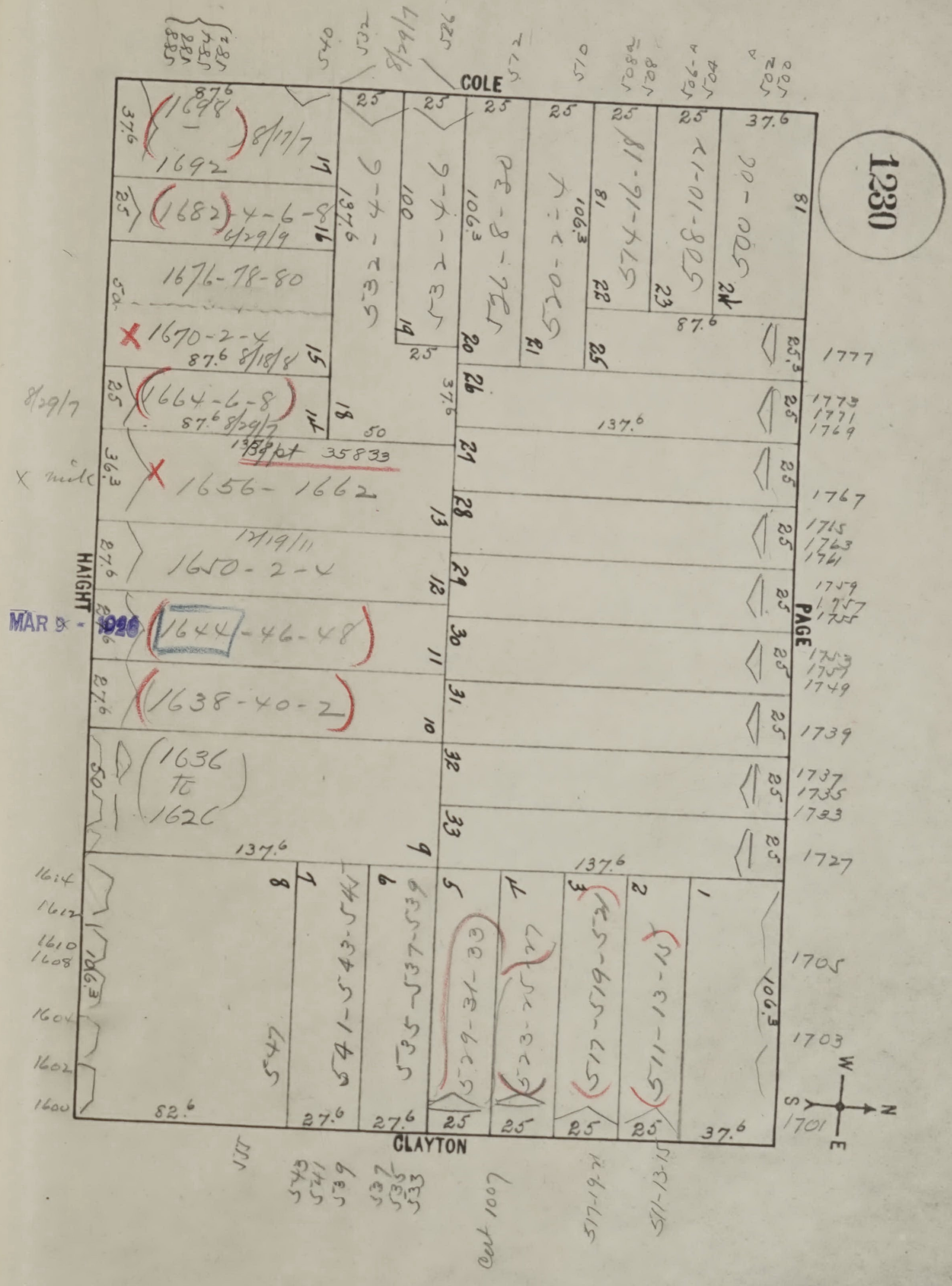
1230
COLE
HAIGHT
PAGE
CLAYTON
W
N
S
E
MAR 9 - 1926
1692
1682-4-6-8
6/29/9
1676-78-80
1670-2-4
8/18/8
1664-6-8
8/29/7
1656-1662
35833
12/19/11
1650-2-4
1644-46-48
1638-40-2
1636 to 1626
1777
1773
1771
1769
1767
1765
1763
1761
1759
1757
1755
1753
1751
1749
1739
1737
1735
1733
1727
1705
1703
1701
1614
1612
1610
1608
1604
1602
1600
547
541-543-545
535-537-539
529-31-33
523-5-7
517-19-21
511-13-15
500-02
508-10-12
514-16-18
520-2-4
526-8-30
532-4-6
538-40-2
137.6
87.6
106.3
82.6
37.6
27.6
25

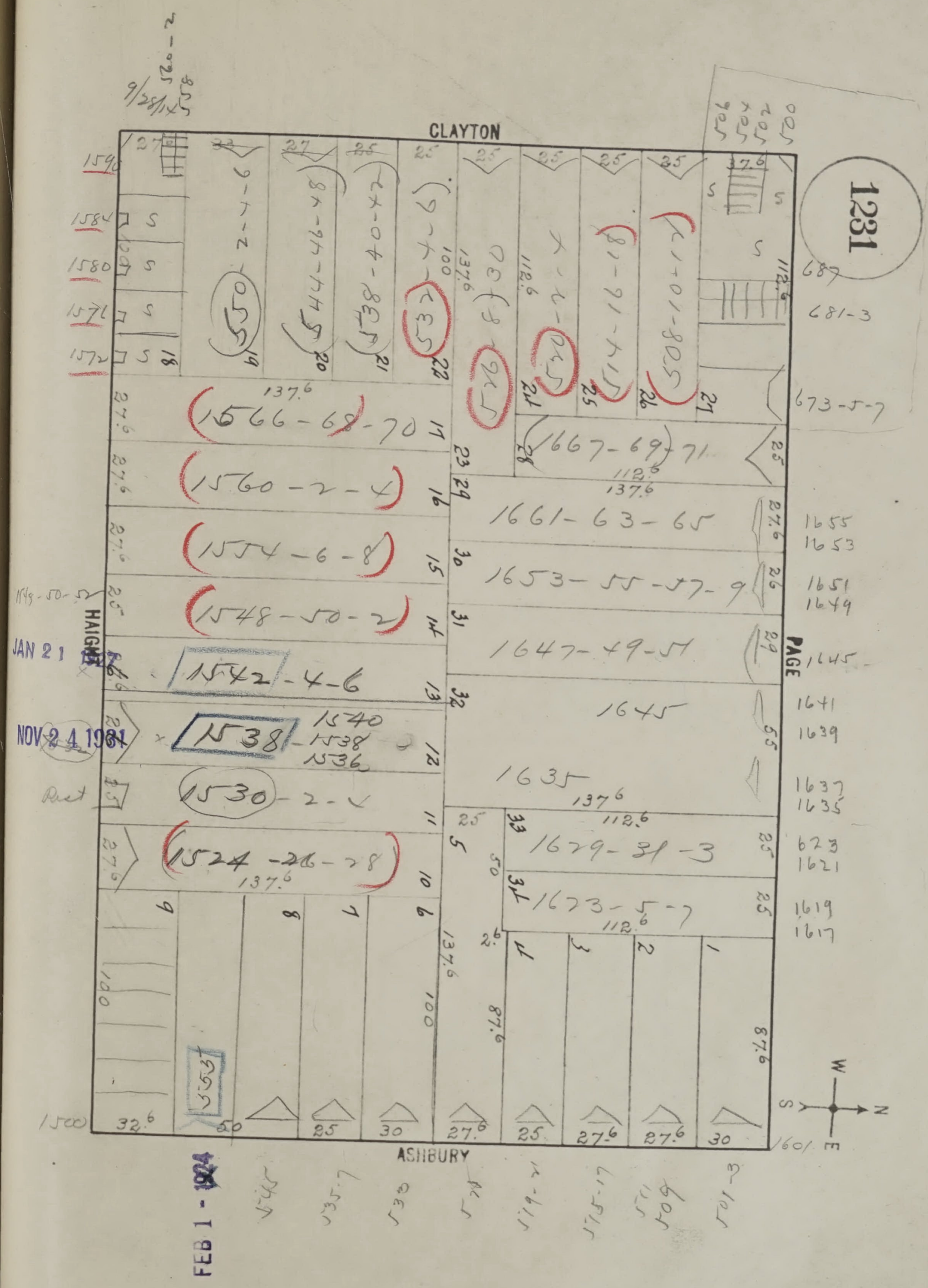
1231
CLAYTON
HAIGHT
PAGE
ASHBURY
1566-68-70
1560-2-4
1554-6-8
1548-50-2
1542-4-6
1540
1538
1536
1530-2-4
1524-26-28
1550
1667-69-71
1661-63-65
1653-55-57-9
1647-49-51
1645
1635
1629-31-3
1623-5-7
687
681-3
673-5-7
1655
1653
1651
1649
1645
1641
1639
1637
1635
1623
1621
1619
1617
1601
1500
JAN 21 1957
NOV 24 1981
FEB 1 - 1924
N
S
E
W

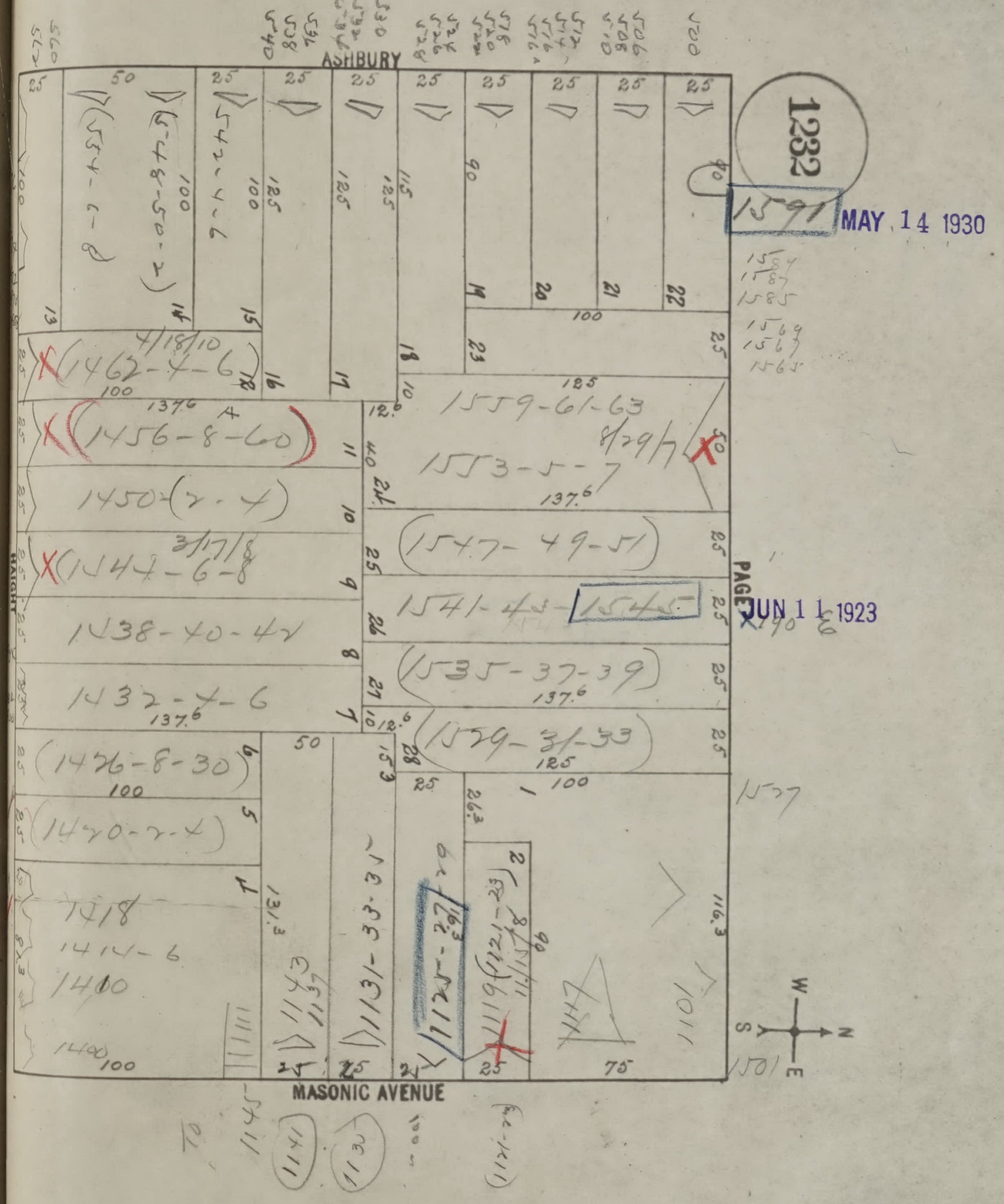
1232
ASHBURY
PAGE
MASONIC AVENUE
HAIGHT
1462-4-6
4/18/10
1456-8-60
1450-2-4
1447-6-8
3/7/18
1438-40-42
1432-4-6
1426-8-30
1420-2-4
1418
1414-6
1410
1400
1559-61-63
1553-5-7
4/29/46
1547-49-51
1541-43-1545
1535-37-39
1529-31-33
1591
1521
1501
1131-33-35
1141
1125-27

1591 MAY 14 1930

JUN 11 1923

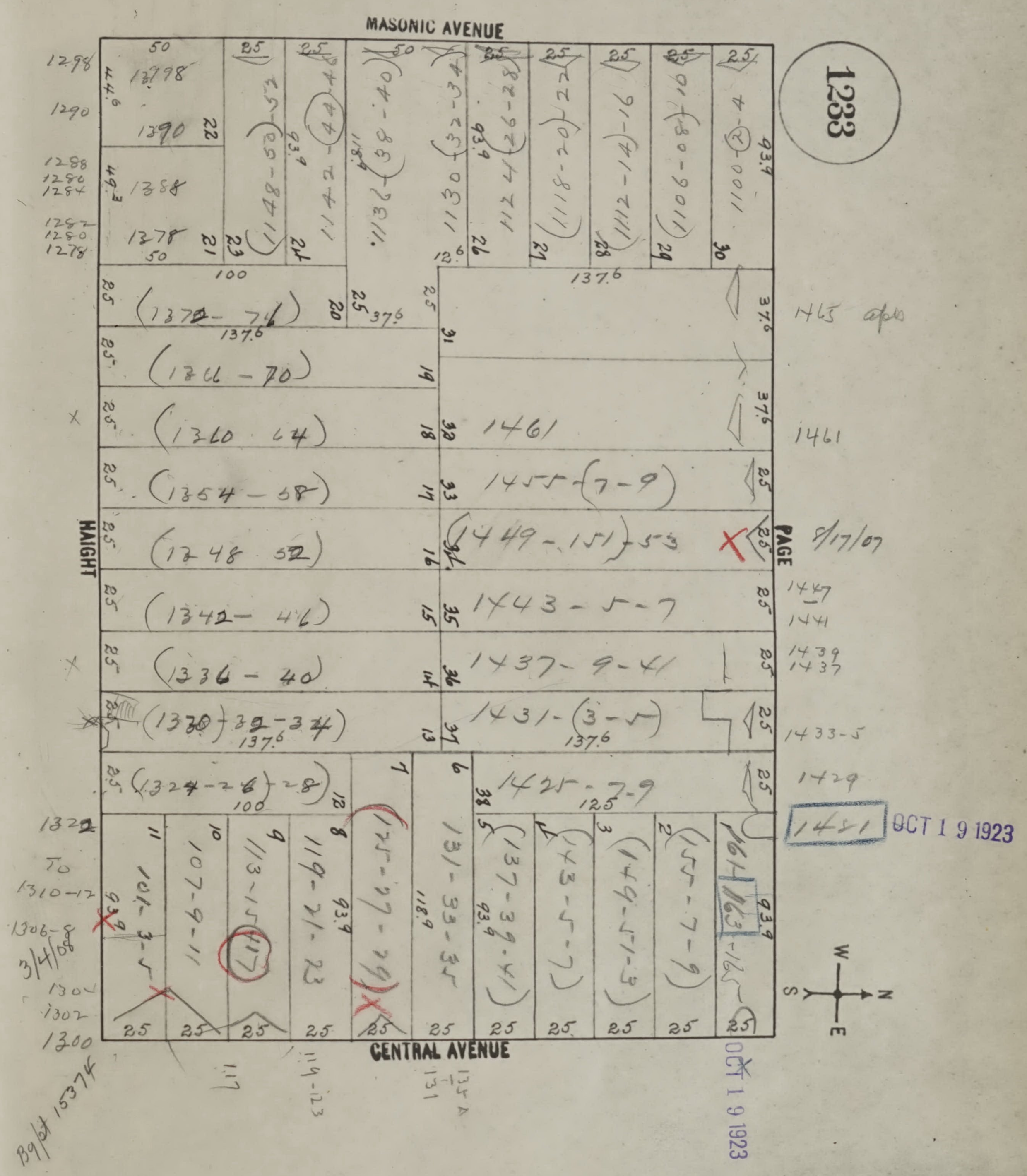
1233
MASONIC AVENUE
CENTRAL AVENUE
HAIGHT
PAGE
1298
1290
1288
1286
1284
1282
1280
1278
1378
1390
1388
1378
(1372-76)
(1366-70)
(1360-64)
(1354-58)
(1348-52)
(1342-46)
(1336-40)
(1330)-32-34
(1324-26)-28
1461
1455-(7-9)
(1449-151)-53
1443-5-7
1437-9-41
1431-(3-5)
1425-7-9
1463 apts
8/17/07
1447
1441
1439
1437
1433-5
1429
1421
OCT 19 1923
(1148-50)-52
1142-(44)-46
1136-(38-40)
1130-(32-34)
1124-26-28
(1118-20)-22
(1112-14)-16
(1106-08)-10
1100-(2)-4
101-3-5
107-9-11
113-15(117)
119-21-23
(125-27-29)
131-33-35
(137-39-41)
(143-5-7)
(149-51-3)
(155-7-9)
161-163-165
1322
To
1310-12
1306-8
3/4/08
1304
1302
1300
117
119-123
131
135 A
Bldg 15374
OCT 19 1923
W
N
E
S
50
25
100
137.6
125
93.9
37.6
38.5

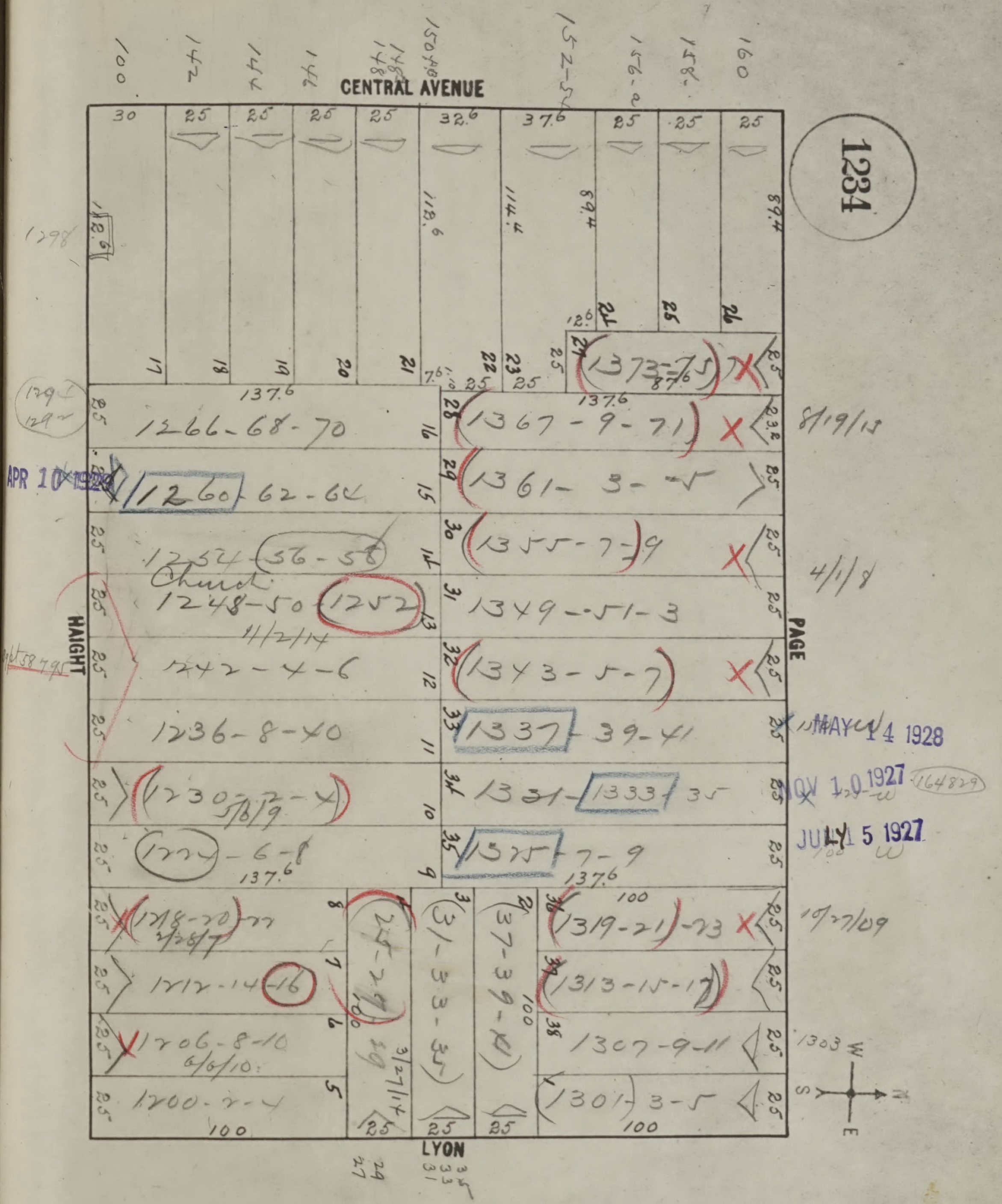
CENTRAL AVENUE
HAIGHT
PAGE
LYON
1234
1266-68-70
1260 62-64
1254 56-58
Church
1248-50 1252
1242-4-6
1236-8-40
1230-2-4
1222-6-8
1218-20-22
1212-14-16
1206-8-10
1200-2-4
1373-75
1367-9-71
1361-3-5
1355-7-9
1349-51-3
1343-5-7
1337 39-41
1331 1333 35
1325 7-9
1319-21-23
1313-15-17
1307-9-11
1301 3-5
25-27-29
31-33-35
37-39-41
8/19/15
4/1/8
10/27/09
APR 10 1928
MAY 14 1928
NOV 10 1927
JUL 15 1927
137.6
100
W
S
E
N

OFFICIAL COPY
SAN FRANCISCO
DBI
DEPARTMENT OF
BUILDING INSPECTION

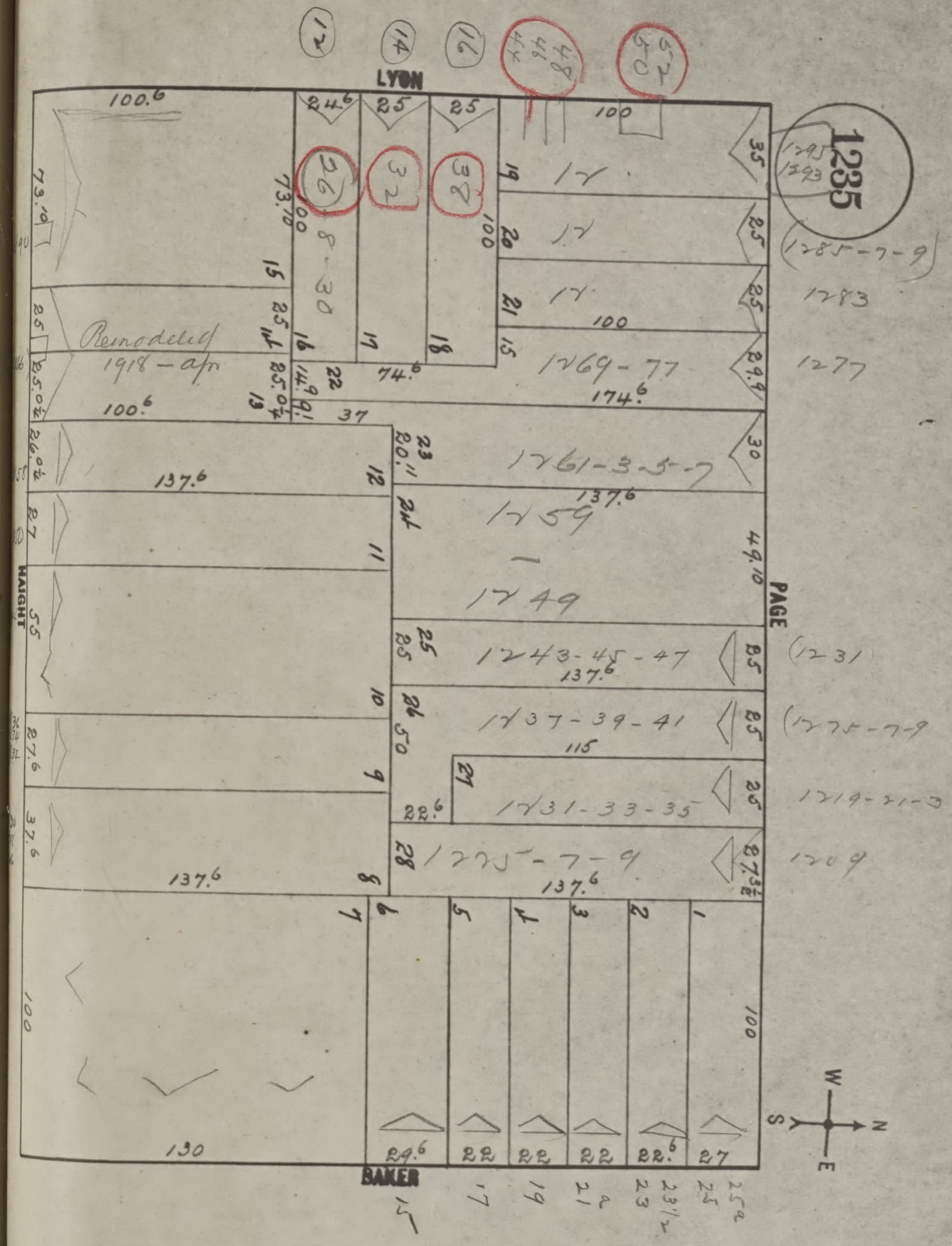
1235
LYON
PAGE
BAKER
HAIGHT
W
N
S
E
12
14
16
44
46
48
50
52
26
32
38
28-30
1295
1293
(1285-7-9)
1283
1277
1269-77
1261-3-5-7
1259
1249
1243-45-47
(1231)
1237-39-41
(1225-7-9)
1231-33-35
1219-21-3
1225-7-9
1209
Remodeled
1918 – apr
15
17
19
21
23
23½
25
25a
100.6
174.6
137.6
74.6
115
130
100
73.10
24.6
25
35
29.9
30
49.10
27.3½
22.6
22
27
37
14.9
9.1
25.0¾
26.0¼
27.6
37.6
55
50
1
2
3
4
5
6
7
8
9
10
11
12
13
14
15
16
17
18
19
20
21
22
23
24
25
26
27
28

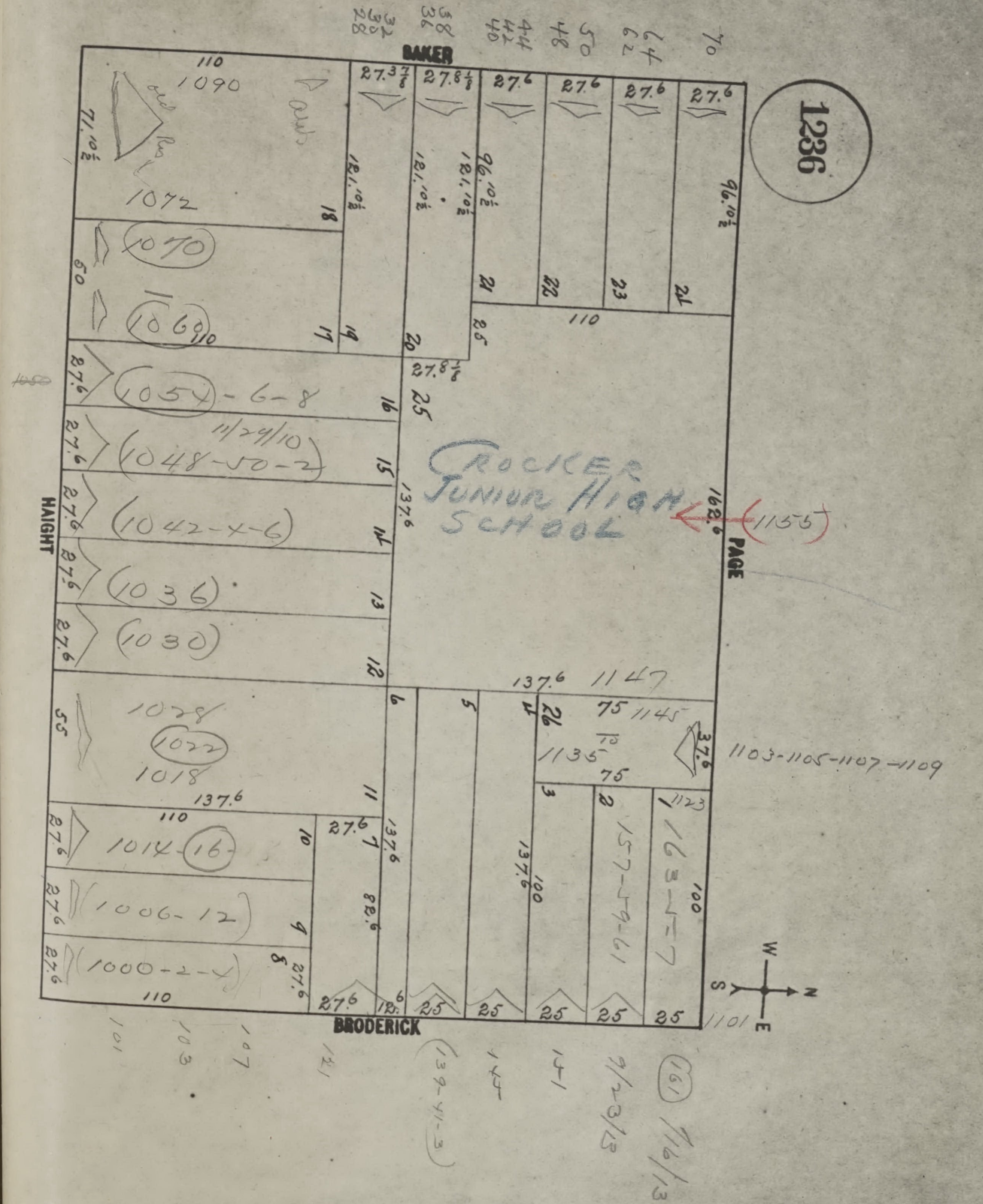
1236
BAKER
HAIGHT
PAGE
BRODERICK
CROCKER JUNIOR HIGH SCHOOL
(1155)
1090
1072
1070
1069
1054-6-8
11/24/10
1048-50-2
1042-4-6
1036
1030
1028
1022
1018
1014-16
1006-12
1000-2-4
1147
1145
1135
1123
157-9-61
163-5-7
1103-1105-1107-1109
1101
101
103
107
121
139-41-3
145
141
7/23/13
161
7/6/13
28
32
36
38
40
44
48
50
62
64
70
110
137.6
27.6
96.10½
121.10½
25
75
100
82.6
S
N
W
E

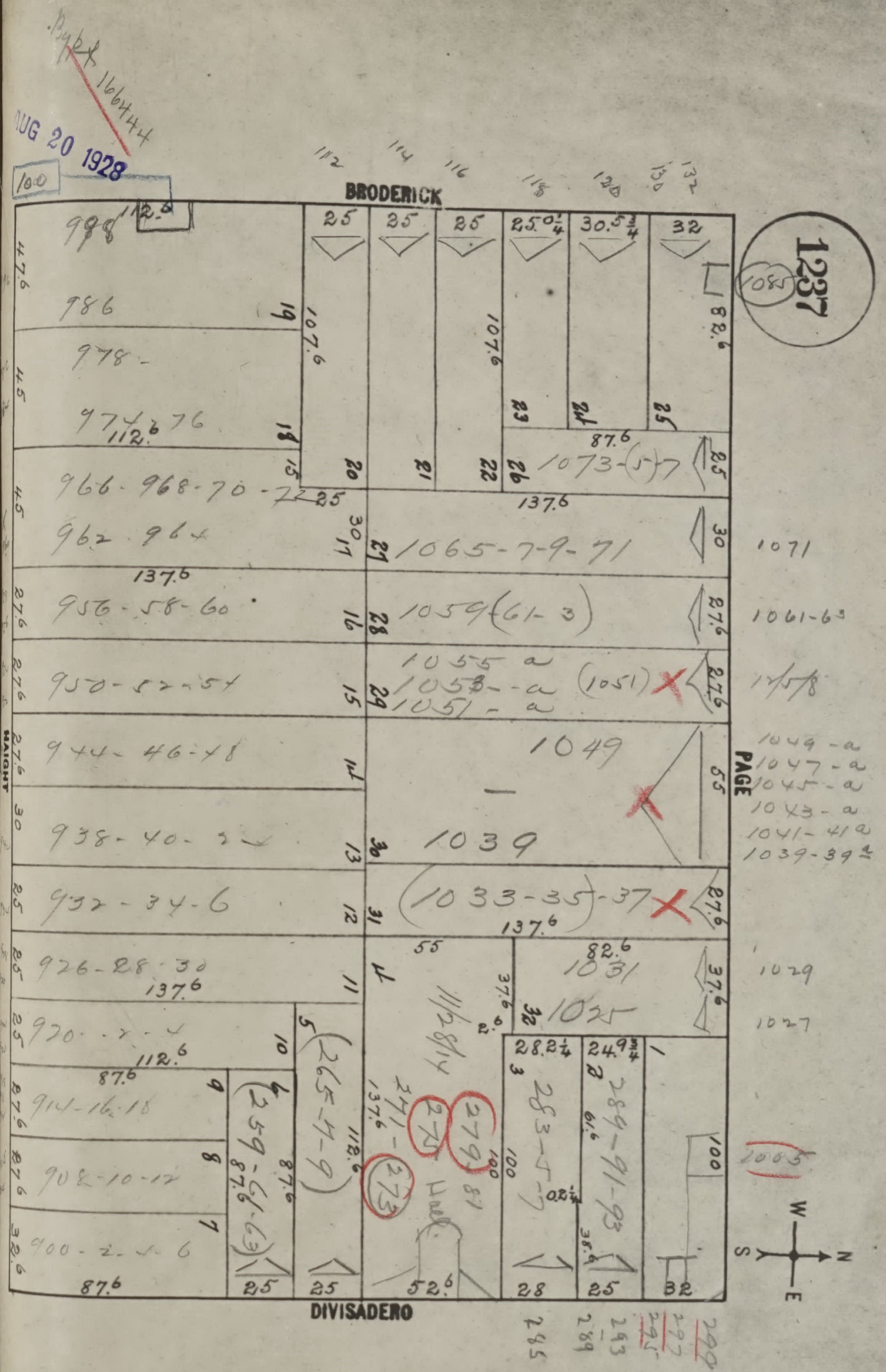
AUG 20 1928
Bypt
166444
100
1237
1085
BRODERICK
DIVISADERO
HAIGHT
PAGE
W
N
S
E
112
114
116
118
120
130
132
998
986
978
974-76
966-968-70-72
962-964
956-58-60
950-52-54
944-46-48
938-40-2
932-34-6
926-28-30
920-2-4
914-16-18
908-10-12
900-2-4-6
1073-(5-7)
1065-7-9-71
1059 (61-3)
1055 a
1053 a
1051 a
(1051)
1049
1039
(1033-35)-37
1031
1025
(259-61-63)
(265-7-9)
271
273
275
279
281
283-5-7
289-91-93
1071
1061-63
1049-a
1047-a
1045-a
1043-a
1041-41a
1039-39½
1029
1027
1005
285
289
293
295
297
299
25
30.5¾
32
82.6
107.6
87.6
137.6
112.6
55
37.6
27.6
28.2¼
24.9¾
52.6
100
28
32
1
2
3
4
5
6
7
8
9
10
11
12
13
14
15
16
17
18
19
20
21
22
23
24
25
26
27
28
29
30
31
32

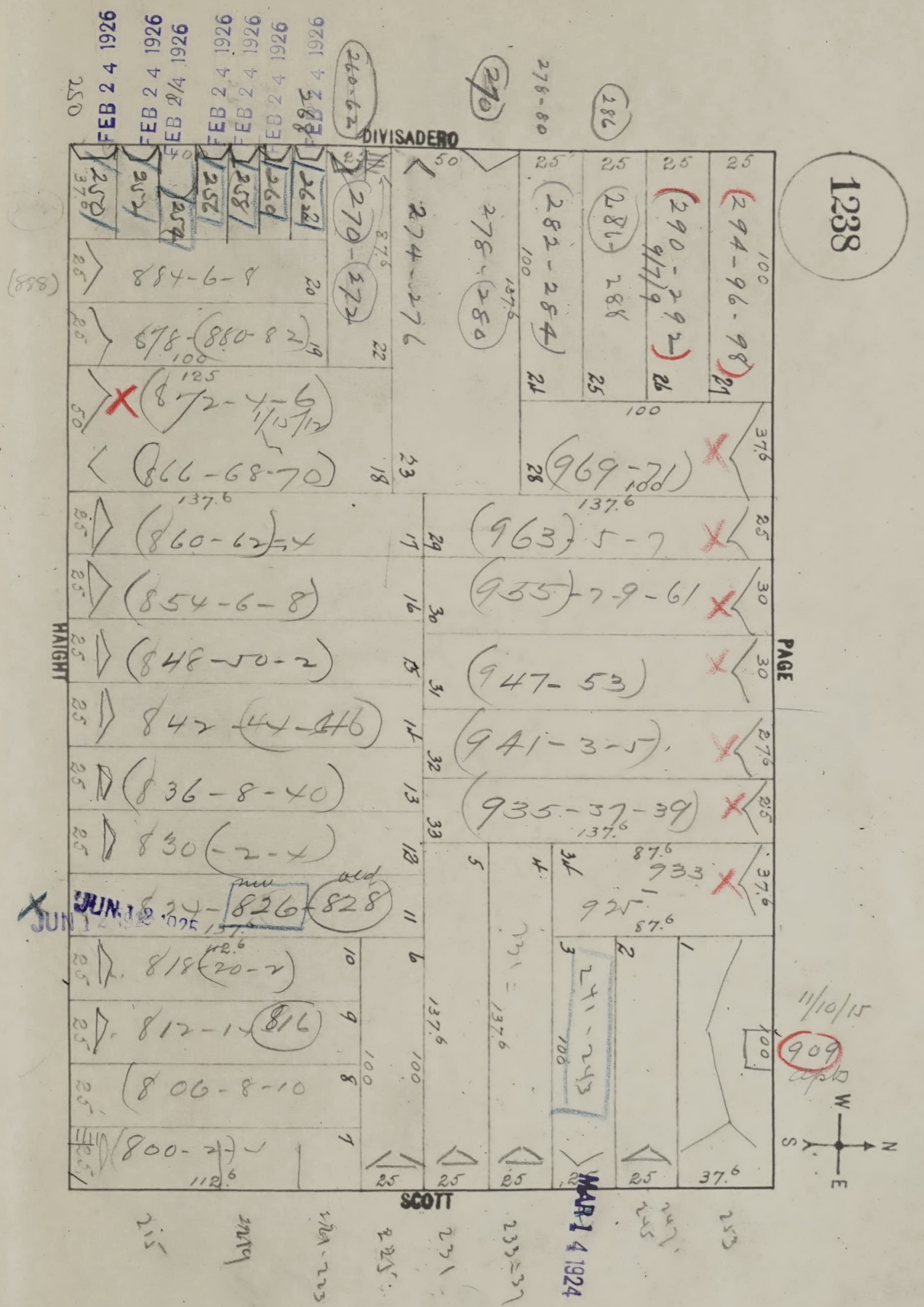
1238
DIVISADERO
HAIGHT
PAGE
SCOTT
FEB 24 1926
FEB 24 1926
FEB 24 1926
FEB 24 1926
FEB 24 1926
FEB 24 1926
FEB 24 1926
JUN 1 1925
MAR 14 1924
252
254
256
258
260
262
260-62
270-272
274-276
278-280
282-284
286-288
290-292
294-96-98
884-6-8
878-(880-82)
(872-4-6)
(866-68-70)
(860-62)-4
(854-6-8)
(848-50-2)
842-(44-46)
(836-8-40)
830-(2-4)
824-826-828
818-(20-2)
812-14-816
(806-8-10)
(800-2-4)
(969-71)
(963)-5-7
(955)-7-9-61
(947-53)
(941-3-5)
(935-37-39)
933
925
909
11/10/15
241-243
215
223
225
231
235-37
245
253
N
E
S
W

SAN FRANCISCO DEPARTMENT OF BUILDING INSPECTION
OFFICIAL COPY

MAR 23 1933


1239
DIVISADERO
HAIGHT
SCOTT
WALLER
200-202
204-206
208-210-212
214-216
218-220
222-224-226
228-230
232-4
236-238
240-242
244-246-248
869-875
861-863-65-67
859
851-855
843-5-47-849
837-9-41
831-3-5
825-7-9
819-21-3
813-15-17
807-9-11
801-3-5
101-103-105
107-109-111
115-117-119
121-123
127-129
133-135
139-141-143
722
720
718
716
714
712
710
708
877
137.6
100
N
S
E
W

5 1937

11/1/17

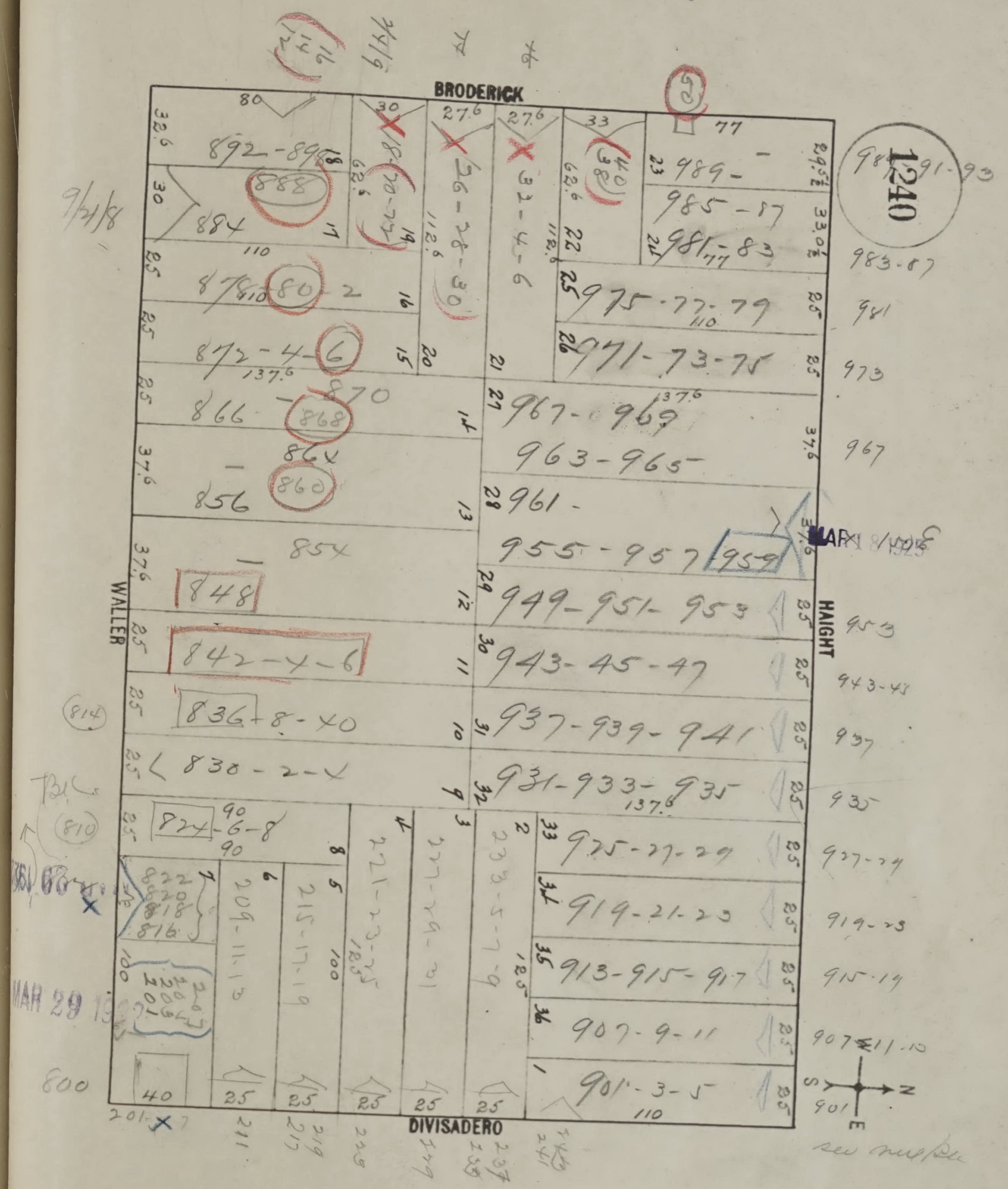
1240
BRODERICK
HAIGHT
DIVISADERO
WALLER
892-896
888
884
878-880-2
872-4-6
870
866
868
864
860
856
854
848
842-4-6
836-8-40
830-2-4
824-6-8
822
820
818
816
989
985-87
981-83
975-77-79
971-73-75
967-969
963-965
961
955-957
959
949-951-953
943-45-47
937-939-941
931-933-935
925-27-29
919-21-23
913-915-917
907-9-11
901-3-5
209-11-13
215-17-19
221-23-25
227-29-31
233-5-7-9
MAR 29 19
9/21/8
800
810
814
S
N
E

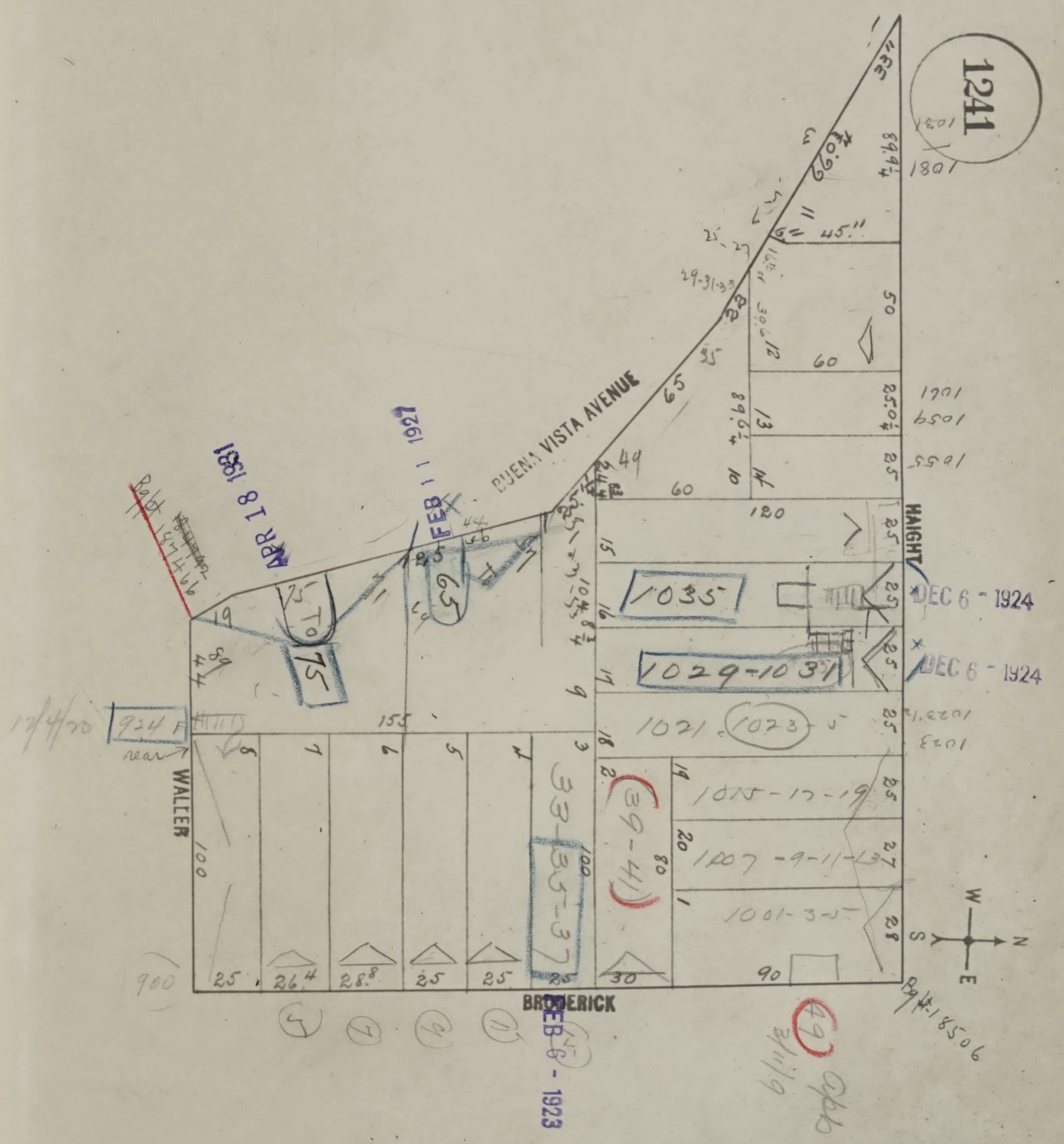
1241
BUENA VISTA AVENUE
HAIGHT
WALLER
BRODERICK
APR 18 1921
FEB 11 1927
DEC 6 - 1924
DEC 6 - 1924
FEB 6 - 1923
1035
1029-1031
1021
1023
1015-17-19
1007-9-11-13
1001-3-5
33-35-37
39-41
75
65
924 F
155
120
60
90
W
N
S
E

SAN FRANCISCO DEPARTMENT OF BUILDING INSPECTION
OFFICIAL COPY

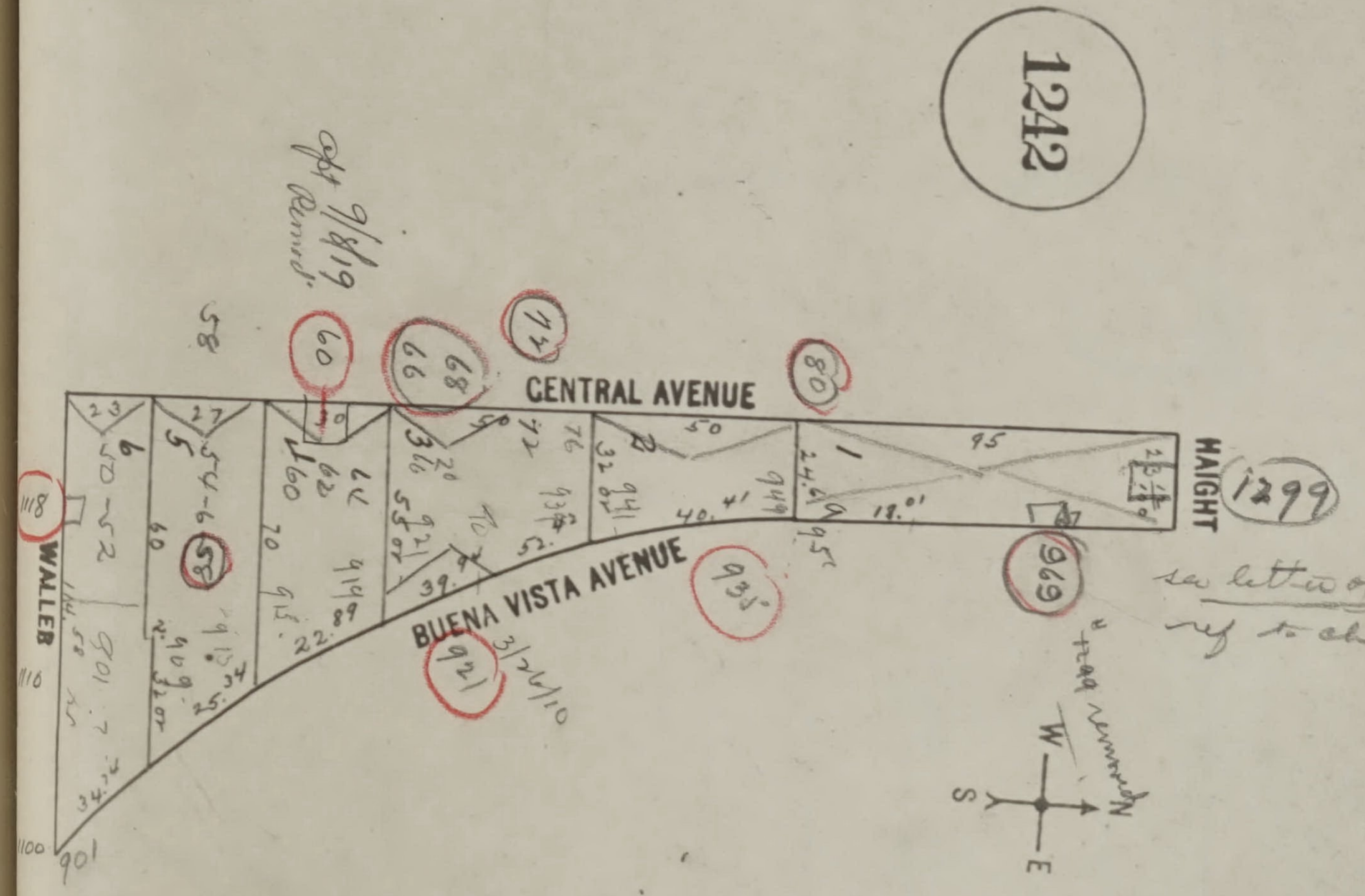
1242
CENTRAL AVENUE
BUENA VISTA AVENUE
HAIGHT
WALLER
1299
Apt 9/8/19 Remd.
58
60
66
68
74
80
1118
1116
1100
901
909
913
921
3/24/10
935
969
1
2
3
4
5
6
23
27
50
95
"
W
N
S
E

see letter of 7/28/36
ref to change

SAN FRANCISCO DEPARTMENT OF BUILDING INSPECTION
OFFICIAL COPY

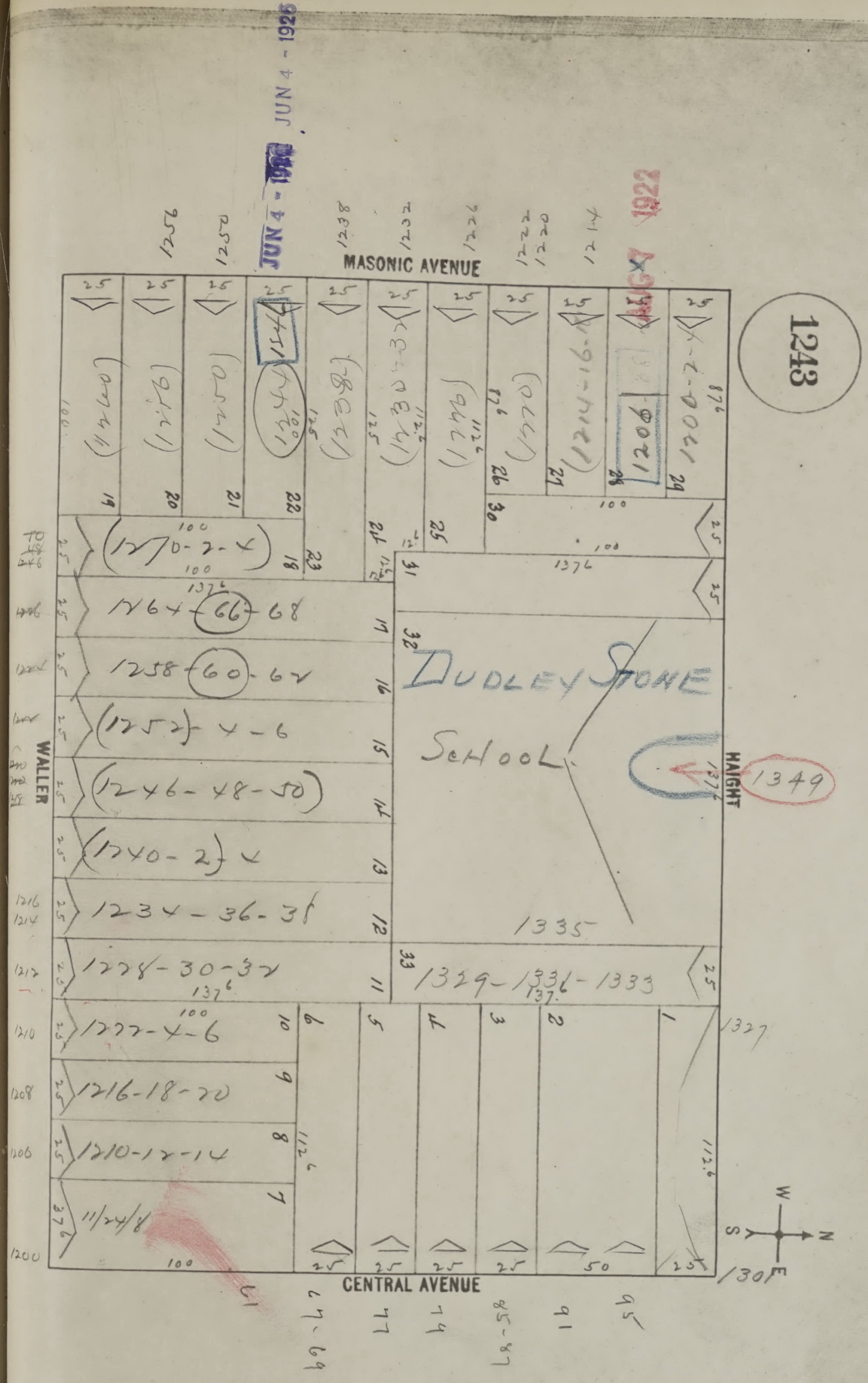
1243
JUN 4 - 1926
AUG 7 1922
MASONIC AVENUE
CENTRAL AVENUE
WALLER
HAIGHT
DUDLEY STONE SCHOOL
1335
1349
1329-1331-1333
1270-2-4
1264-66-68
1258-60-62
1252-4-6
1246-48-50
1240-2-4
1234-36-38
1228-30-32
1222-4-6
1216-18-20
1210-12-14
1206
1337
1301
W
N
S
E

SAN FRANCISCO DBI DEPARTMENT OF BUILDING INSPECTION
OFFICIAL COPY

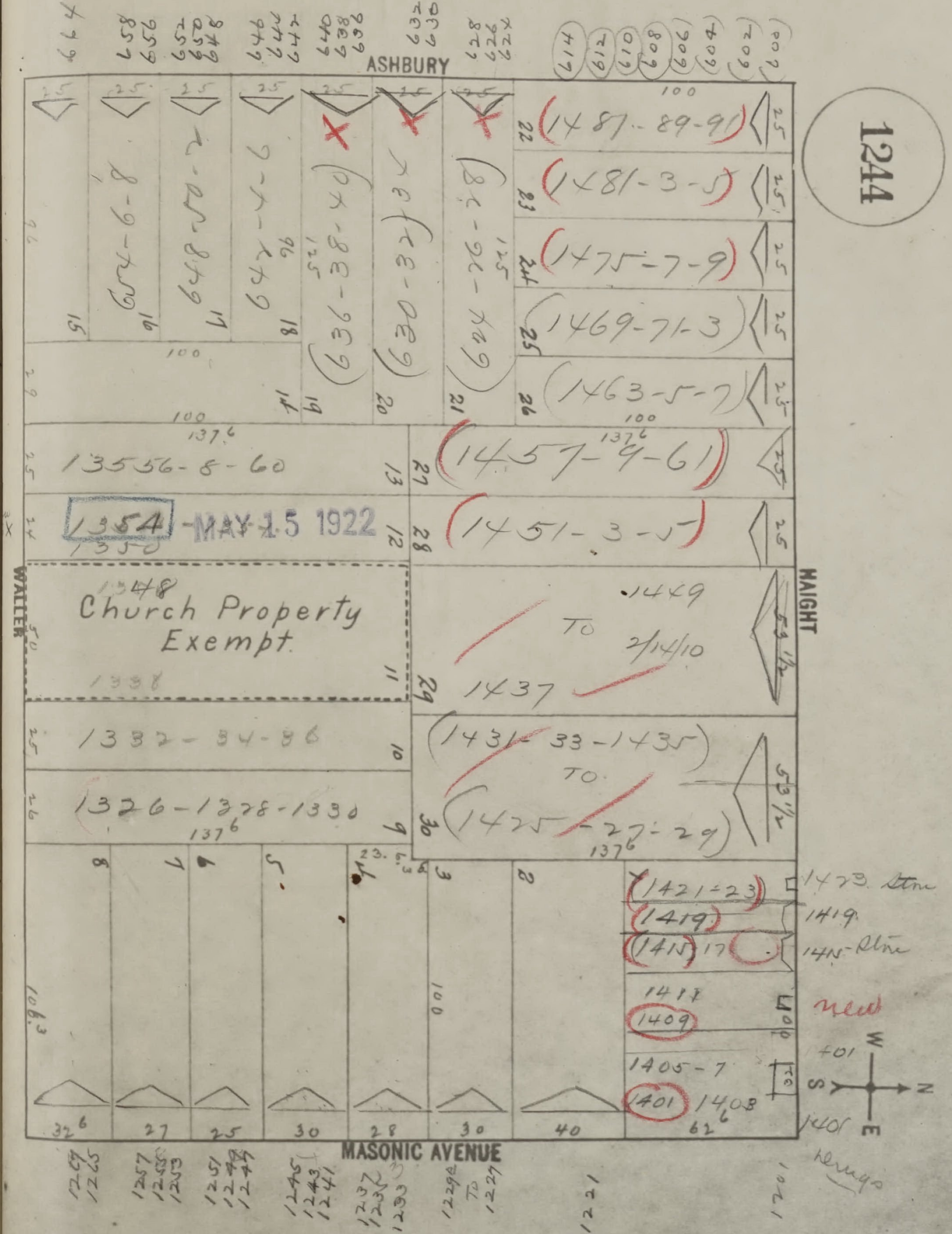
1244
ASHBURY
HAIGHT
WALLER
MASONIC AVENUE
(1487-89-91)
(1481-3-5)
(1475-7-9)
(1469-71-3)
(1463-5-7)
(1457-9-61)
(1451-3-5)
1449 TO 1437 2/14/10
(1431-33-1435) TO (1425-27-29)
(1421-23)
(1419)
(1415) 17
1411
(1409)
1405-7
(1401) 1403
1423 Store
1419
1415 Store
new
1401
1405 drugs
Church Property Exempt
1348
1338
1354 MAY 15 1922
1350
1355 56-8-60
1332-34-86
1326-1328-1330
654-6-8
648-50-2
642-4-6
(636-38-40)
(630-32-34)
(624-26-28)
644
658 652 650 648
646 642 640 638 630 632 628 624 622
614 612 610 608 606 604 602 600
1257 1255 1251 1249 1247 1245 1243 1241 1237 1235 1233 1229 1227 1221
100
137 6
32 6
27
25
30
28
30
40
62 6
W S E N

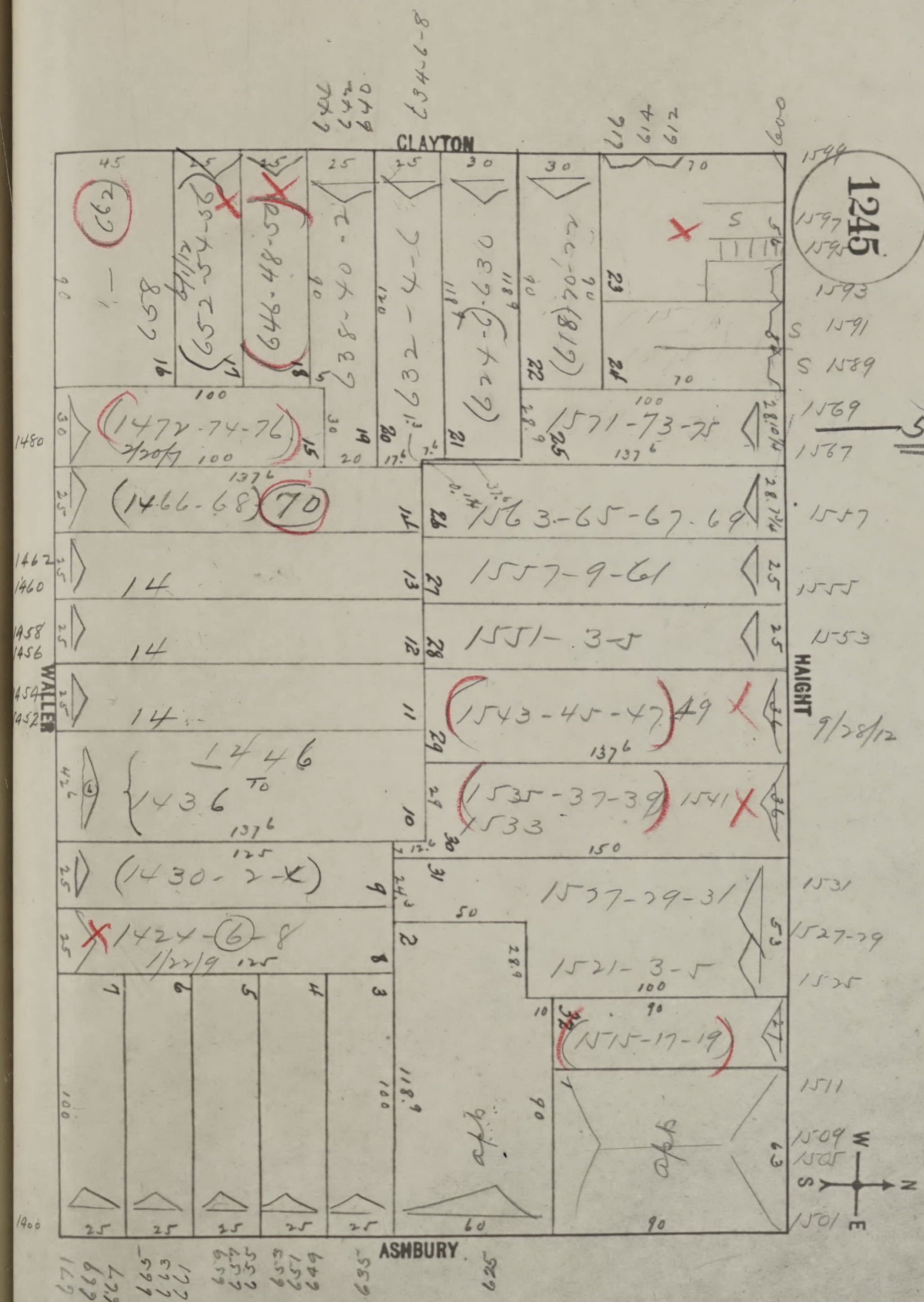
1245
CLAYTON
HAIGHT
ASHBURY
WALLER
52647 (05)
9/28/12
1472-74-76
1466-68 (70)
1571-73-75
1563-65-67-69
1557-9-61
1551-3-5
1543-45-47 49
1535-37-39 1541
1533
1446 TO 1436
1430-2-4
1424-6-8
1527-29-31
1521-3-5
1515-17-19
658
652-54-56
646-48-50
638-40-42
632-4-6
624-6-630
618-20-22
1347-8
14
137 6
W
N
S
E

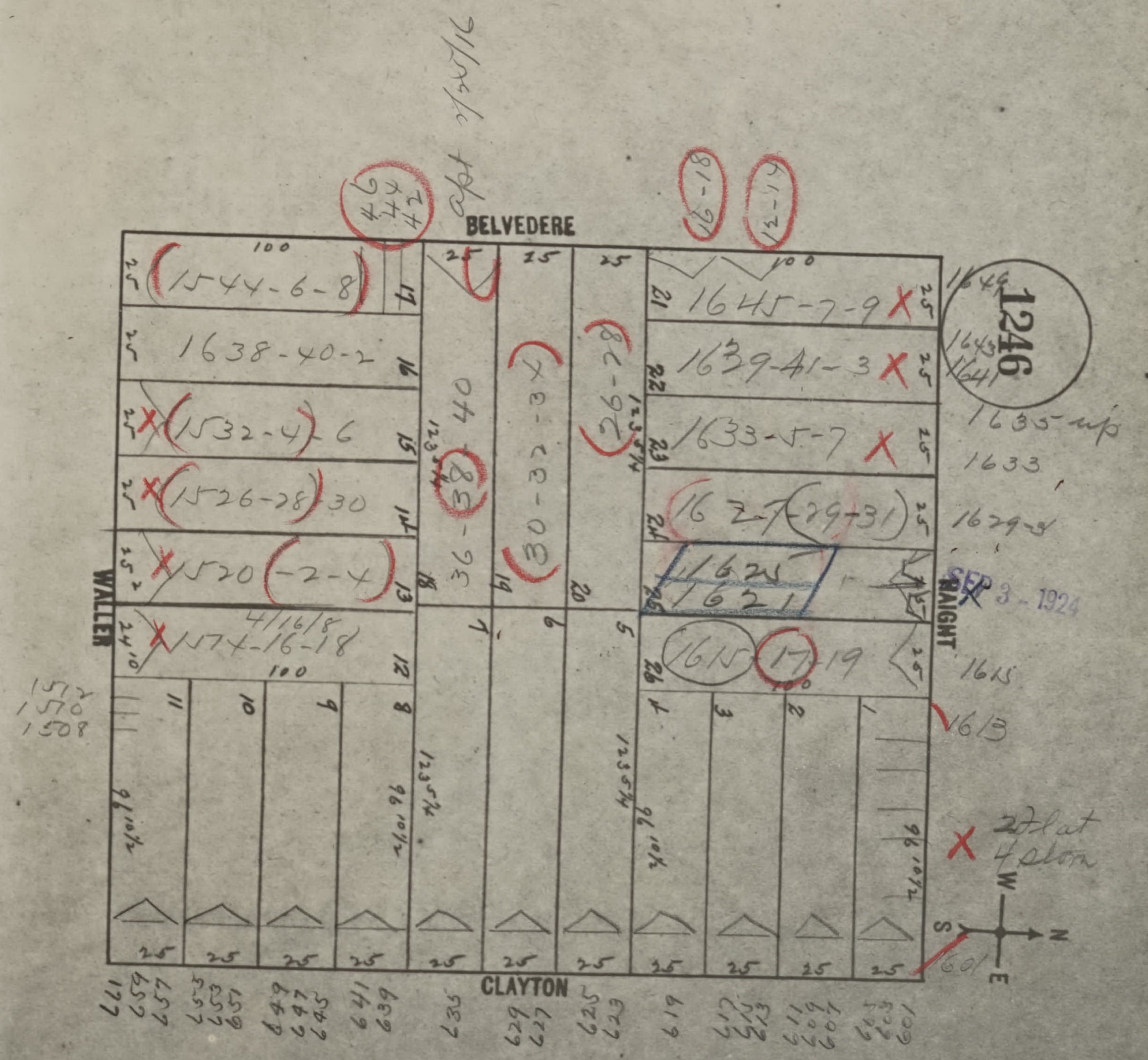
1246
BELVEDERE
WALLER
HAIGHT
CLAYTON
apt 4/16/18
46
44
42
16-18
12-14
1544-6-8
1638-40-2
1532-4-6
1526-28-30
1520-2-4
4/16/18
1514-16-18
36-38-40
30-32-34
26-28
1645-7-9
1639-41-3
1633-5-7
1627-29-31
1625
1621
1615-17-19
1649
1643
1641
1635-up
1633
1629-31
SEP 3 - 1924
1615
1613
1512
1510
1508
2 flat
4 stor
1601
100
25
123 3/4
96 10 1/2
W
S
N
E
677
659
657
653
651
649
647
645
641
639
635
629
627
625
623
619
617
615
613
611
609
607
605
603
601

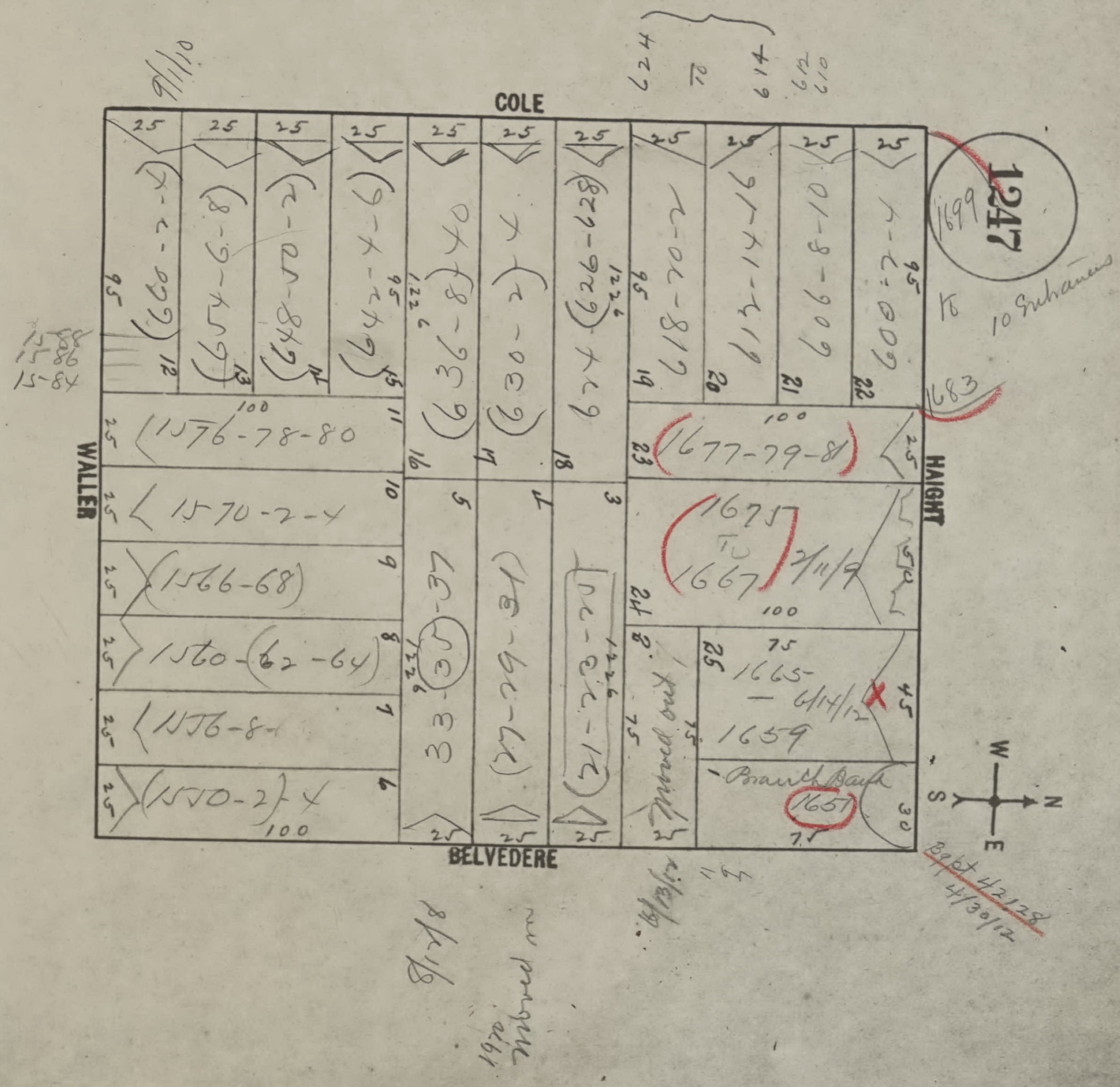
COLE
HAIGHT
BELVEDERE
WALLER
1247
W
N
E
S
1699
to
10 Entrances
1683
624
to
614
612
610
9/1/10
600-2-4
606-8-10
612-14-16
618-20-2
626-628
624
630-2-4
636-8-40
642-4-6
648-50-2
654-6-8
660-2-4
1588
1586
1584
1576-78-80
1570-2-4
1566-68
1560-62-64
1556-8
1550-2-4
33-35-37
27-29-31
21-23-25
1677-79-81
1675
to
1667
2/11/9
1665
1659
6/14/12
Branch Bank
1651
moved out
25
100
95
75
45
30
Appt 42128
4/30/12
8/18/18
1970
Moved in
8/13/17

Dept. of Public Works, Bureau of Sts. F. No. 6

APPLICATION FOR HOUSE NUMBER

Date of Making Application January 11, 1917

Name of Owner of the Lot Daniel M. Moran

Name of Applicant Chas. J. J. Devlin

Address of Applicant 737 Pacific Building

Location of the Lot, on ~~side of~~ southeast corner ~~St.~~

~~Between~~ Haight St. and Shrader St.

Beginning at a point ft. of St.

Frontage of the Lot 59.7¼ on Haight St.
100.0 on Shrader St.

Flats ✓

Cottages

Residence

Store ✓

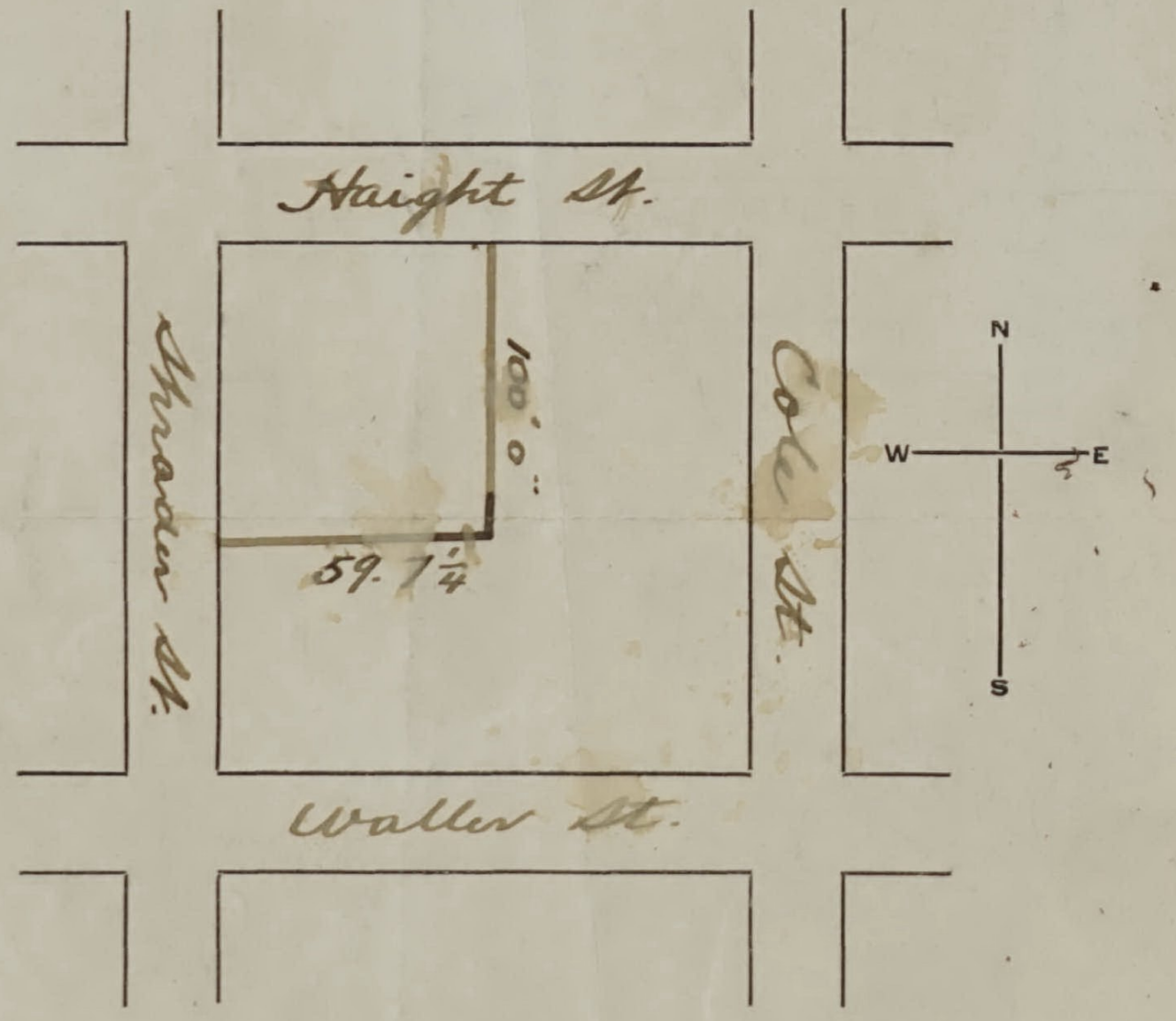
Haight St.
Shrader St.
Cole St.
Waller St.
100'0"
59.7¼
N
W
E
S

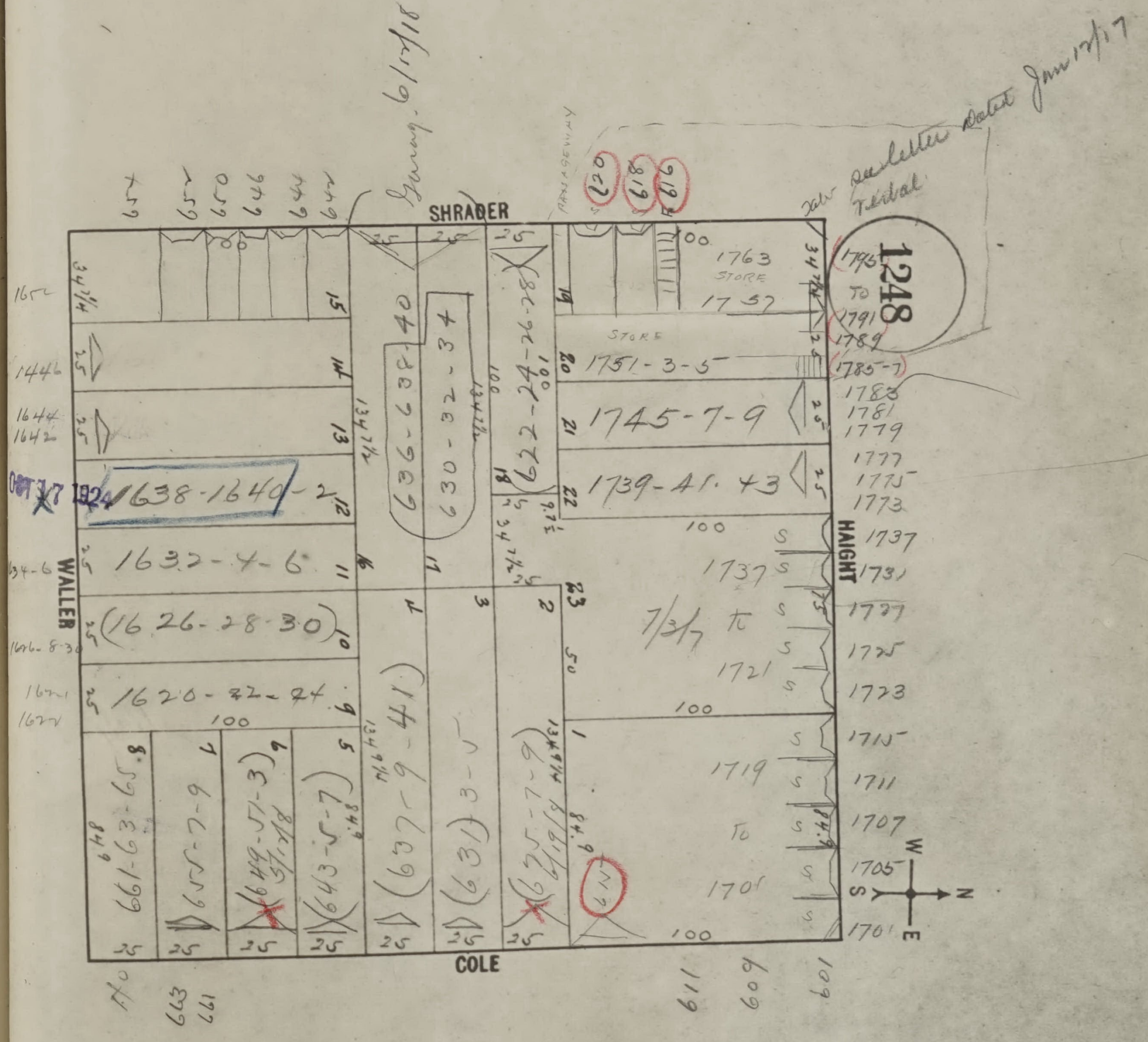
SHRADER
HAIGHT
COLE
WALLER
1248
Garag. 6/17/18
See letter dated Jan 17/17
T.Kidal
PASSAGEWAY
620
618
616
654
652
650
646
644
642
1763
STORE
1757
STORE
1751-3-5
1745-7-9
1739-41-43
1737
7/3/17
1721
1719
to
1701
1795
TO
1791
1789
1785-7
1783
1781
1779
1777
1775
1773
1737
1731
1727
1725
1723
1715
1711
1707
1705
1701
636-638-40
630-32-34
622-24-26-28
OCT 17 1924
1638-1640-2
1632-4-6
(1626-28-30)
1620-22-24
1652
1646
1644
1642
1634-6
1626-8-30
1620
1624
661-63-65
648
655-7-9
(649-51-3)
(643-5-7)
(637-9-41)
(631) 3-5
(625-7-9)
621
611
609
601
663
661
100
25
34 7/8
134 7/8
84.9
50
W
N
S
E

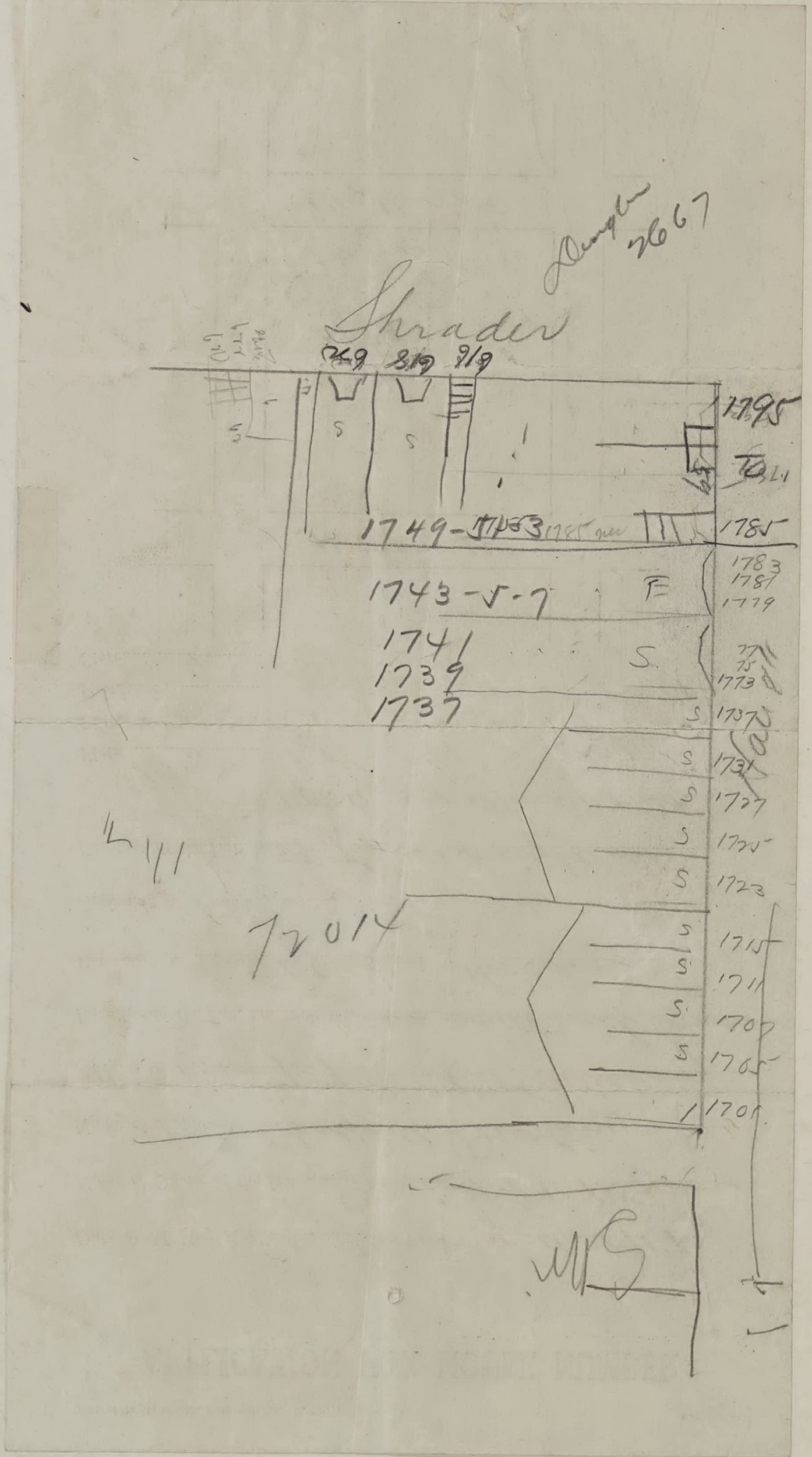
Douglas 7667
Shrader
769
819
919
1795
1791
1749-51-53
1785
1783
1781
1779
1743-5-7
1741
1739
1737
1777
1773
1737
1731
1727
1725
1723
1715
1711
1707
1705
1701
72014
S

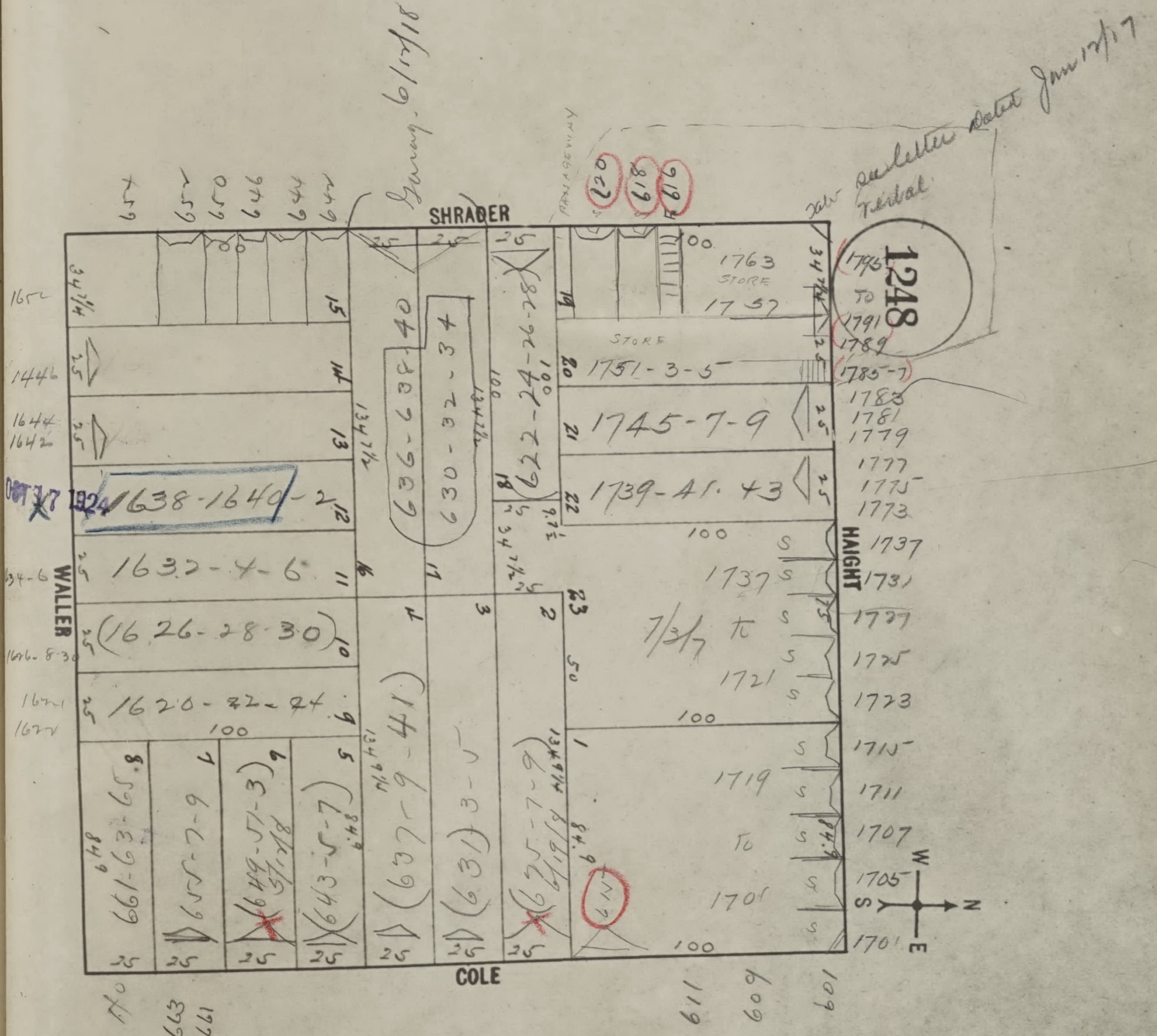
1248
SHRADER
HAIGHT
COLE
WALLER
W
N
S
E
Garag. 6/17/18
See letter dated Jan 17/17
Verbal
OCT 17 1924
1638-1640-2
1632-4-6
(16.26-28-30)
1620-22-24
636-638-40
630-32-34
622-24-26-28
1763 STORE
1757
STORE
1751-3-5
1745-7-9
1739-41-43
1737
7/3/17
1721
1719
1701
1795 TO 1791
1789
1785-7
1783
1781
1779
1777
1775
1773
1737
1731
1727
1725
1723
1715
1711
1707
1705
1701
620
618
616
654
652
650
646
644
642
1652
1646
1644
1642
1634-6
1626-8-30
1620
1622
661-63-65
655-7-9
(649-51-3)
(643-5-7)
(637-9-41)
(631) 3-5
(625-7-9)
621
643
641
611
609
601
100
25
34 3/4
134 3/4

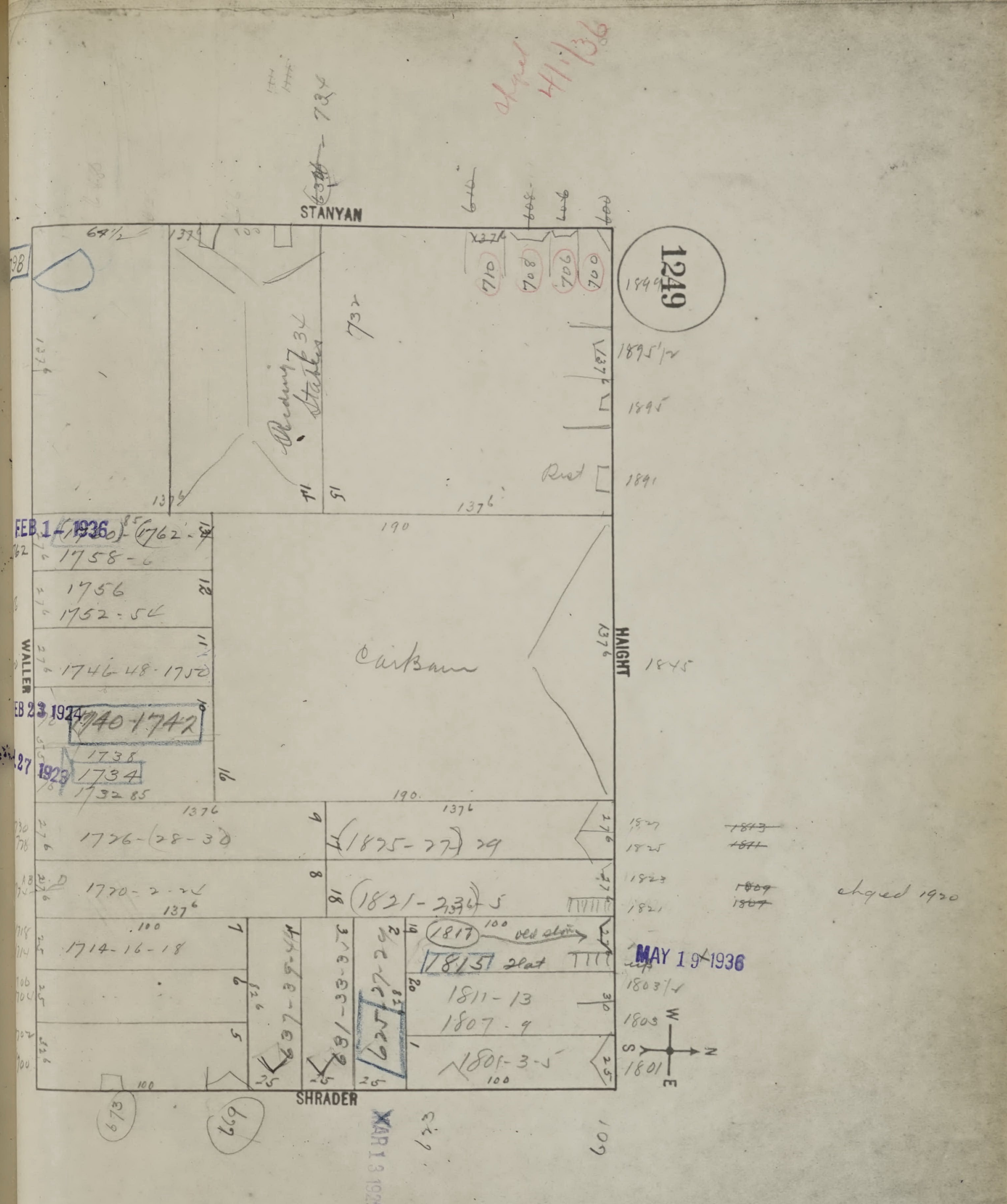
chged 4/1/36
734
STANYAN
1249
HAIGHT
WALLER
SHRADER
Riding Stables
732
Car Barn
710
708
706
700
1849
1895½
1895
1891
1845
1762-4
1758-60
1756
1752-54
1746-48-1750
1740-1742
1738
1734
1732
1726-28-30
1720-2-24
1714-16-18
(1825-27) 29
(1821-23) 5
1817 old store
1815 2 flat
1811-13
1807-9
1801-3-5
1827
1825
1823
1821
~~1813~~
~~1811~~
~~1809~~
~~1807~~
chged 1930
1803½
1803
1801
637-39-41
631-33-35
625-27
673
669
643
601
FEB 1 - 1936
FEB 23 1924
27 1923
MAY 19 1936
MAR 18 1925
W
N
S
E


1250
STANYAN
WALLER
SHRADER
BEULAH
AUG 14 1929
SEP 1 1925
1785 TO 1775
1769
1765
1757
1749
1747
1745
1743
1741
1737
1735
1733
1729
1727
1717
1715
1713
1711
1709
166-170
164
154
148-50-2
142-4-6
136-138-140
130-132-134
124-6-8
786
784
780
778
776
772
768
764
761
759
757
751-53-55
745-47-49
739-741-743
733-735-737
727-729-731
723-725
717-719-721
709 to 715
701-703-705-707
STORE
W
N
S
E

SAN FRANCISCO
DBI
DEPARTMENT OF
BUILDING INSPECTION
OFFICIAL COPY


1251
SHRADER
WALLER
COLE
BEULAH
748 746
740A 740
736 734
732
730 728 726
724
720 718
714 712 710
708
700
745
739
737
733
727
721
719
715
709
707
703
701
1659-1661
1653-5-7
1645-7-9
1639-41-3
1633-5-7
1627-9-31
1621-3-5
1607
1605
1603
1601
24
(24)
1-1-1
4/11/16
11/3/19
Bachi
25
100
110
135
125
75
50
109 1/2
134 1/2
84 1/2
44 1/2
2
3
4
5
6
7
8
9
10
11
12
13
14
15
16
17
18
19
20
21
22
23
25
26

FEB 4 - 1926

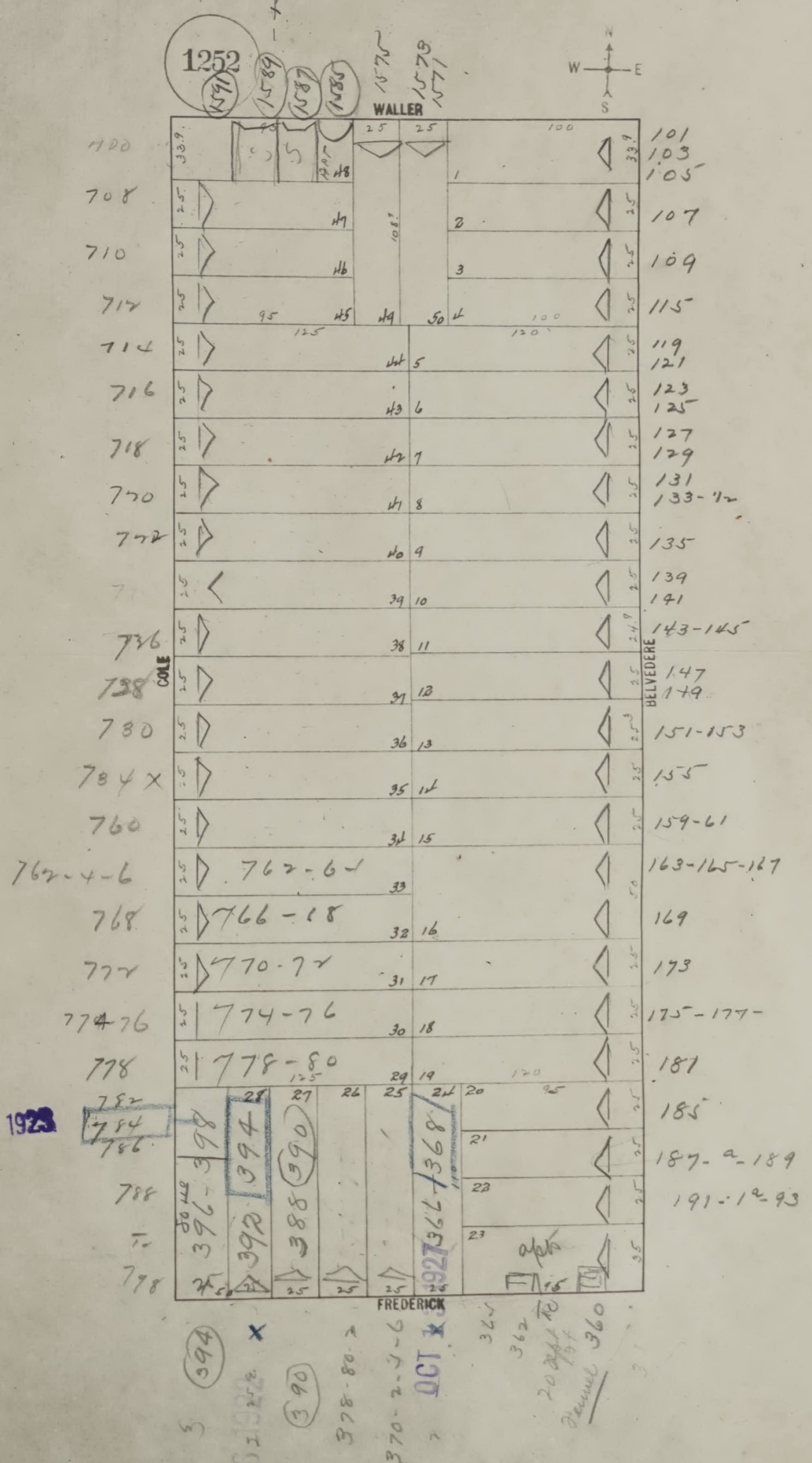
1252
1591
1589
1587
1585
1575
1573
1571
WALLER
N
W
E
S
COLE
BELVEDERE
FREDERICK
708
710
712
714
716
718
720
722
726
728
730
734 x
760
762-4-6
768
772
774-76
778
782
784
786
788
798
762-6
766-18
770-74
774-76
778-80
398
394
396-398
392
390
388
368
366
364-368
101
103
105
107
109
115
119
121
123
125
127
129
131
133-4
135
139
141
143-145
147
149
151-153
155
159-61
163-165-167
169
173
175-177
181
185
187-a-189
191-1a-93
394
390
378-80
370-2-4-6
364
362
360
Kennel
apts

-1589a- abgd 8/12/32

MAR 13 1923

MAY 26 1922

OCT 1927

JUN 27 1923

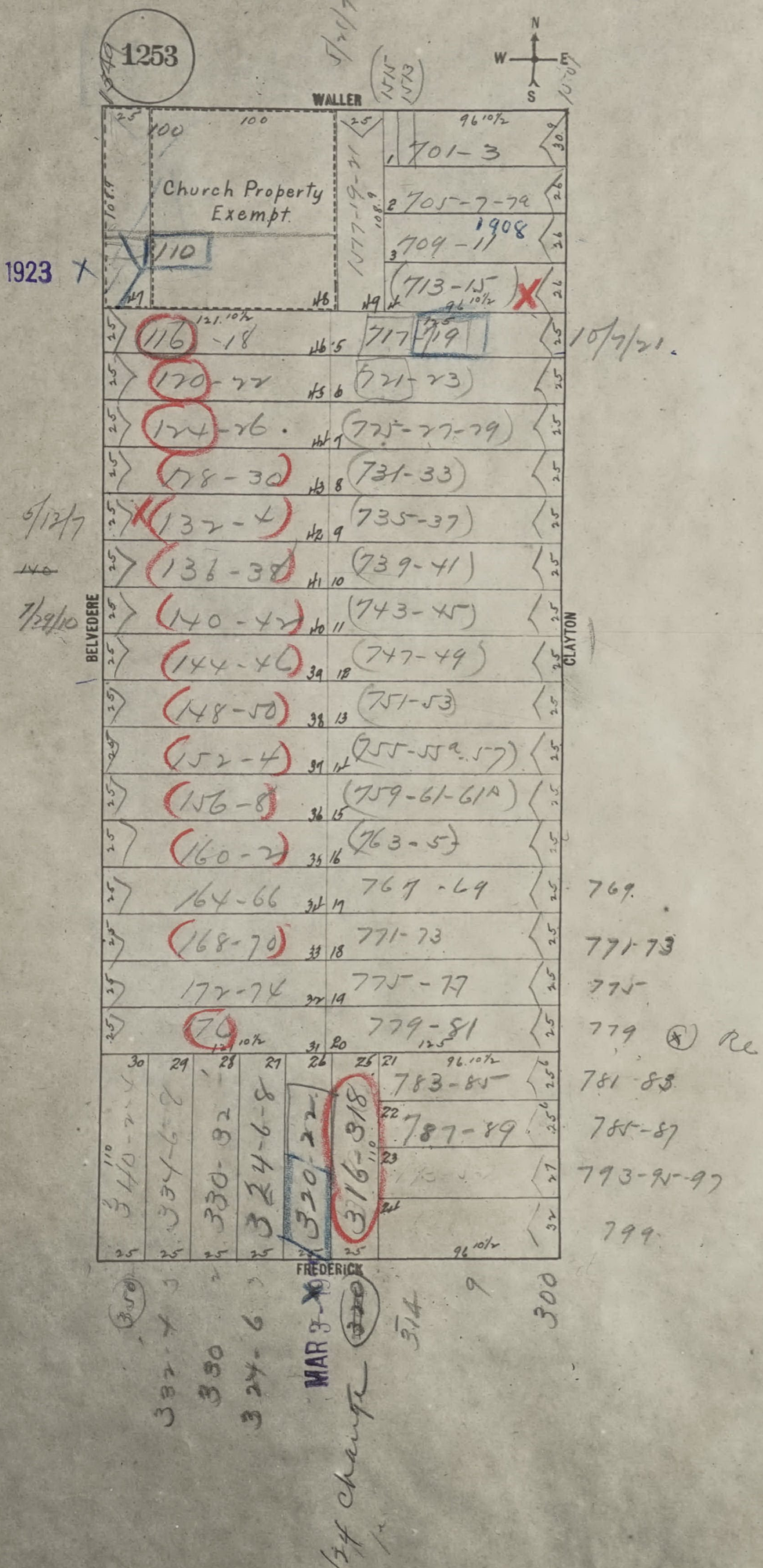
1253
WALLER
BELVEDERE
CLAYTON
FREDERICK
N
W
E
S
Church Property
Exempt
110
701-3
705-7-7a
1908
709-11
713-15
116-18
717-719
10/7/21.
120-22
721-23
124-26.
725-27-29
128-30
731-33
5/12/7
132-4
735-37
~~140~~
136-38
739-41
7/29/10
140-42
743-45
144-46
747-49
148-50
751-53
152-4
755-55a-57
156-8
759-61-61A
160-2
763-5
164-66
767-69
769.
168-70
771-73
771-73
172-74
775-77
775
176
779-81
779 ⊛ Re
783-85
781-83
787-89
785-87
793-95-97
799.
340-2-4
334-6-8
330-32
324-6-8
320-22
316-318
~~320~~
314
300
332-4
330
324-6
MAR 3
11/1/34 change

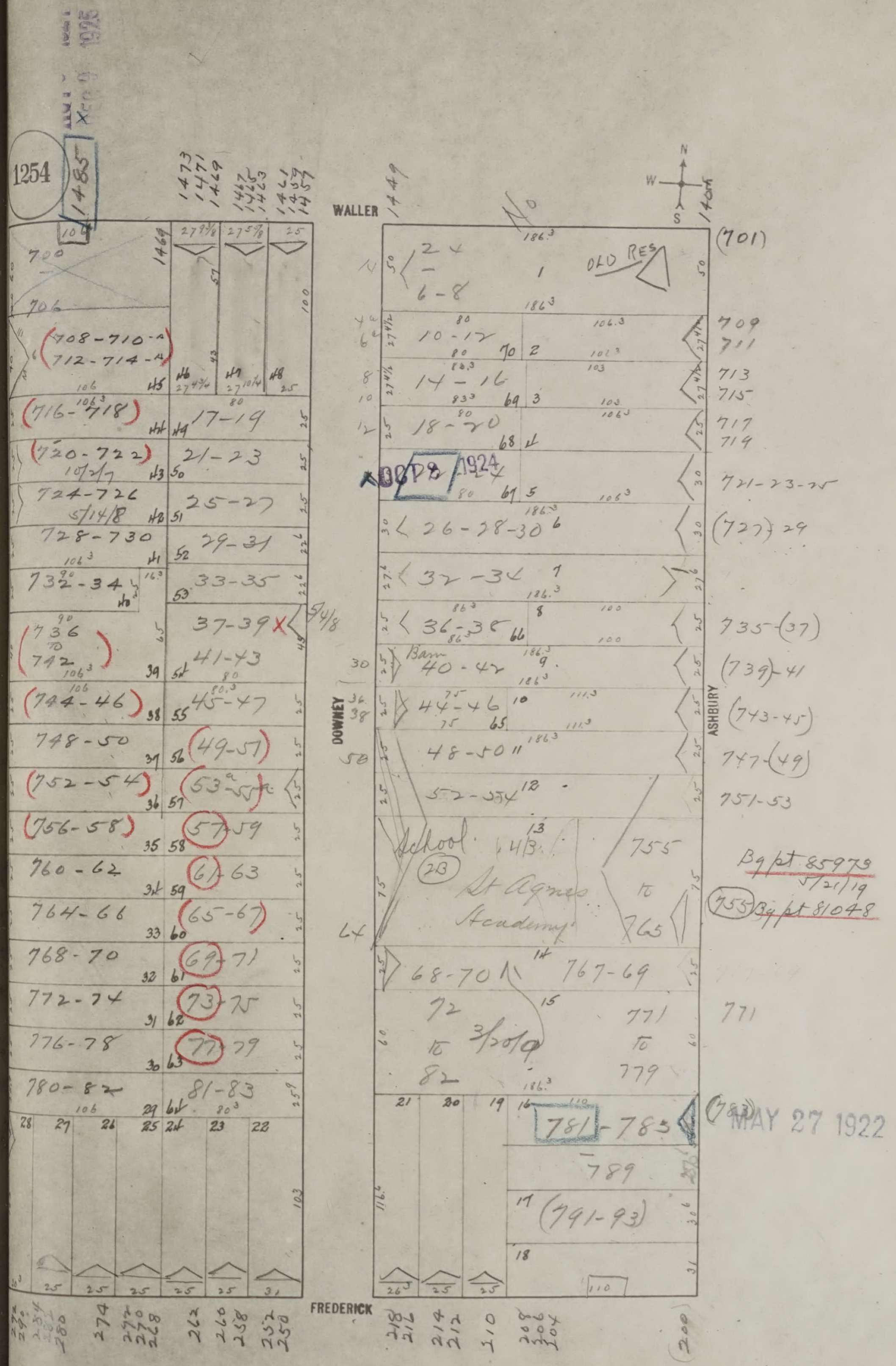
1254
1485
WALLER
DOWNEY
ASHBURY
FREDERICK
N
W
S
700
706
708-710-A
712-714-A
716-718
720-722
724-726
728-730
732-34
736
742
744-46
748-50
752-54
756-58
760-62
764-66
768-70
772-74
776-78
780-82
17-19
21-23
25-27
29-31
33-35
37-39
41-43
45-47
49-51
53-55
57-59
61-63
65-67
69-71
73-75
77-79
81-83
1473
1471
1469
1449
2-4
6-8
10-12
14-16
18-20
ADDP'L 1924
26-28-30
32-34
36-38
40-42
44-46
48-50
52-54
School
St Agnes Academy
755 to 765
68-70
72 to 82
767-69
771 to 779
781-785
789
791-93
OLD RES
(701)
709
711
713
715
717
719
721-23-25
(727) 29
735-(37)
(739)-41
(743-45)
747-(49)
751-53
Bg pt 85979 5/21/19
755 Bg pt 81048
771
MAY 27 1922
274
262
250
218
214
210
206
(200)

1307
Waller

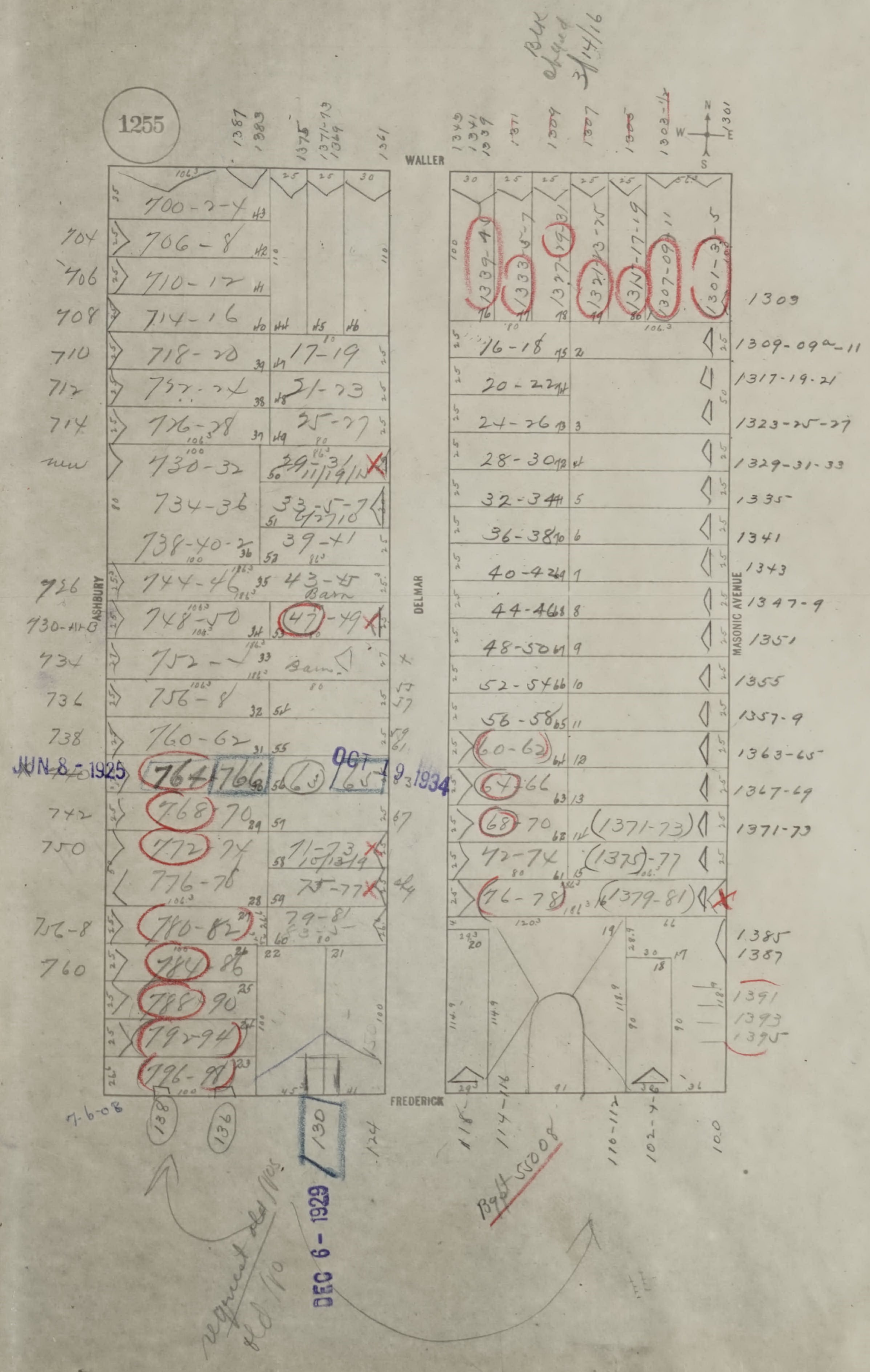
1255
WALLER
ASHBURY
DELMAR
MASONIC AVENUE
FREDERICK
JUN 8 - 1925
OCT 19 1934
DEC 6 - 1929
Blk changed 3/14/16

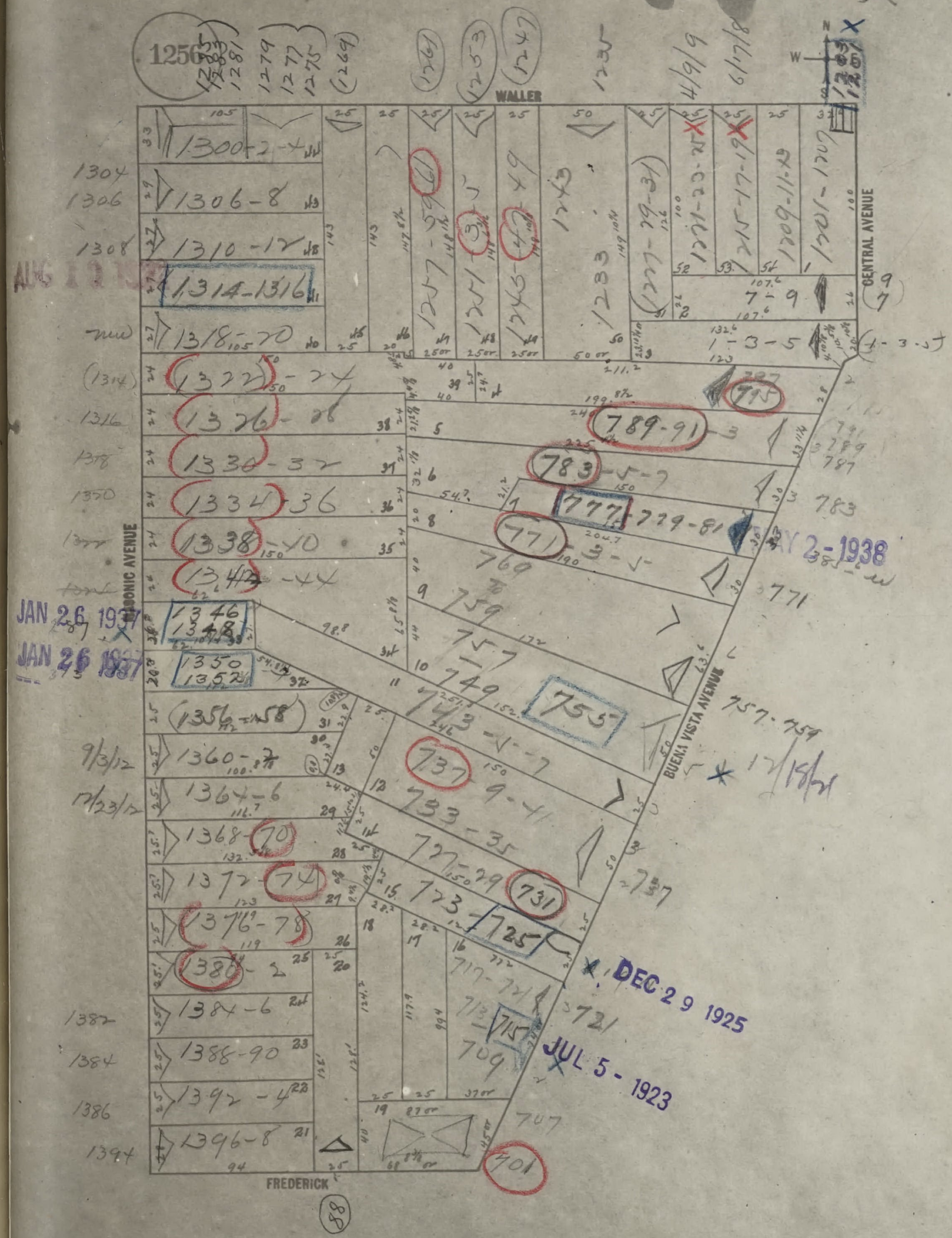
1256
WALLER
CENTRAL AVENUE
MASONIC AVENUE
BUENA VISTA AVENUE
FREDERICK
88
5/9/21
4/9/9
6/17/8
9/3/12
12/23/12
12/19/21
JAN 26 1937
JAN 26 1937
MAY 2-1938
DEC 29 1925
JUL 5 - 1923
1300-2-4
1306-8
1310-12
1314-1316
1318-20
1322-24
1326-28
1330-32
1334-36
1338-40
1342-44
1346
1348
1350
1352
1356-58
1360-2
1364-6
1368-70
1372-74
1376-78
1380-2
1384-6
1388-90
1392-4
1396-8
789-91
783-5-7
777-779-81
771-3-5
769
759
757
749
755
743-5-7
737
733-35
739-41
727-29
731
723
725
717-721
715
709
707
701

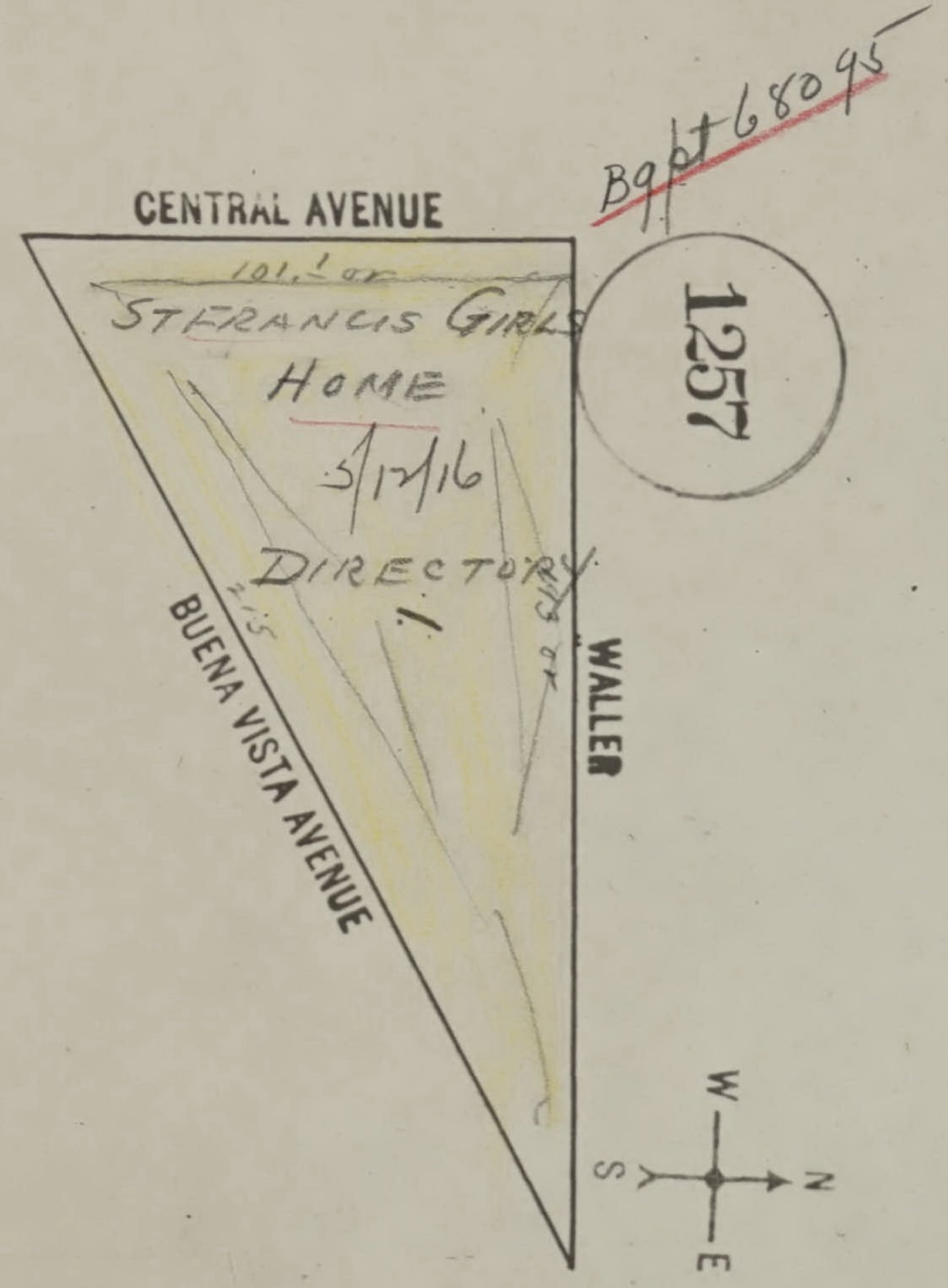
Bqpt 68095
CENTRAL AVENUE
101.1 or
ST FRANCIS GIRLS
HOME
5/17/16
DIRECTORY
1
215
WALLER
BUENA VISTA AVENUE
1257
W
N
S
E

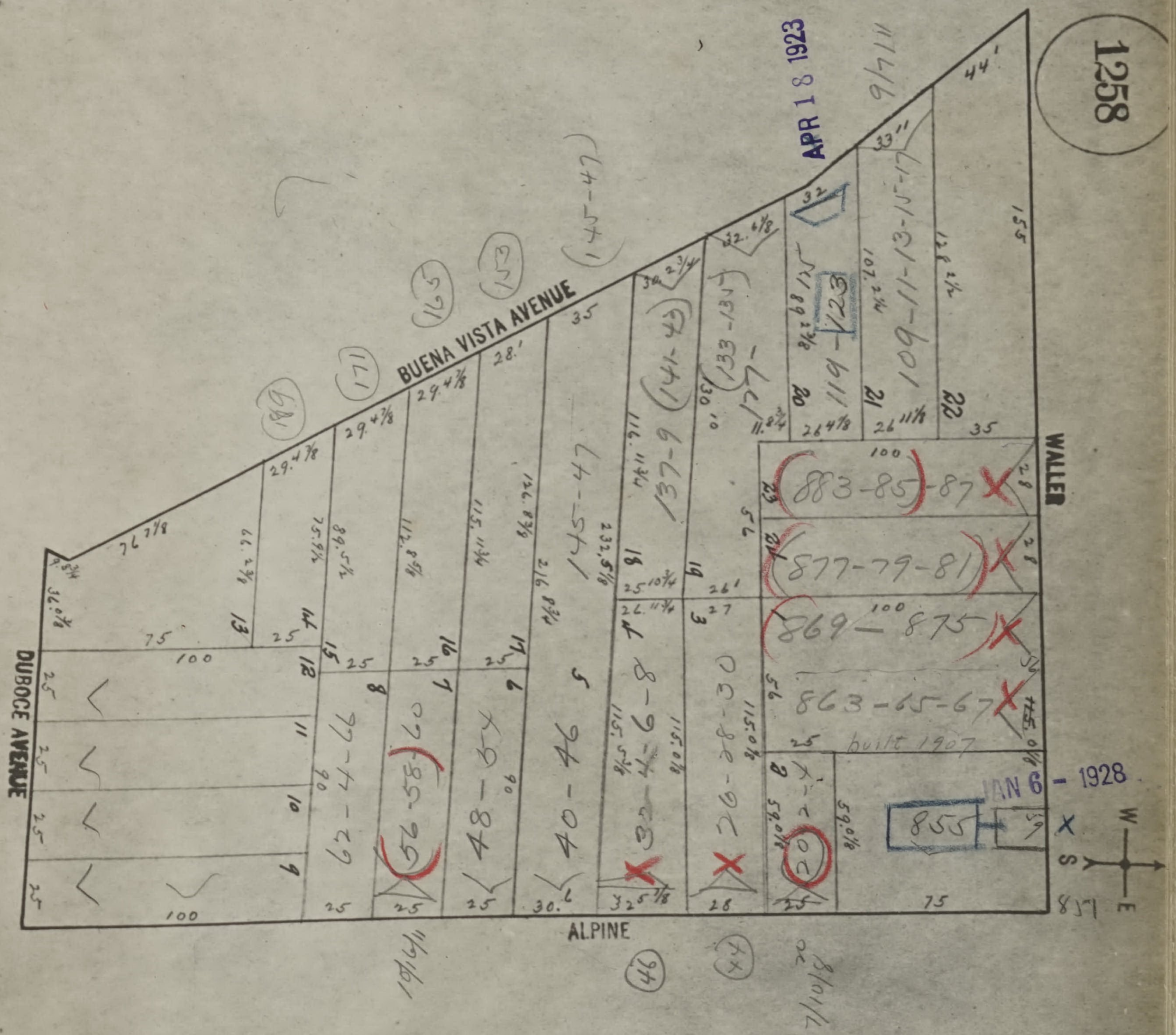
1258
BUENA VISTA AVENUE
WALLER
ALPINE
DUBOCE AVENUE
APR 18 1923
JAN 6 - 1928
W
S
E
883-85-87
877-79-81
869-875
863-65-67
built 1907
855
62-4-66
56-58-60
48-54
40-46
145-47
137-9
141-43
119-123
109-11-13-15-17
9/7/11
10/9/11
7/10/18
189
171
165
153
46
44

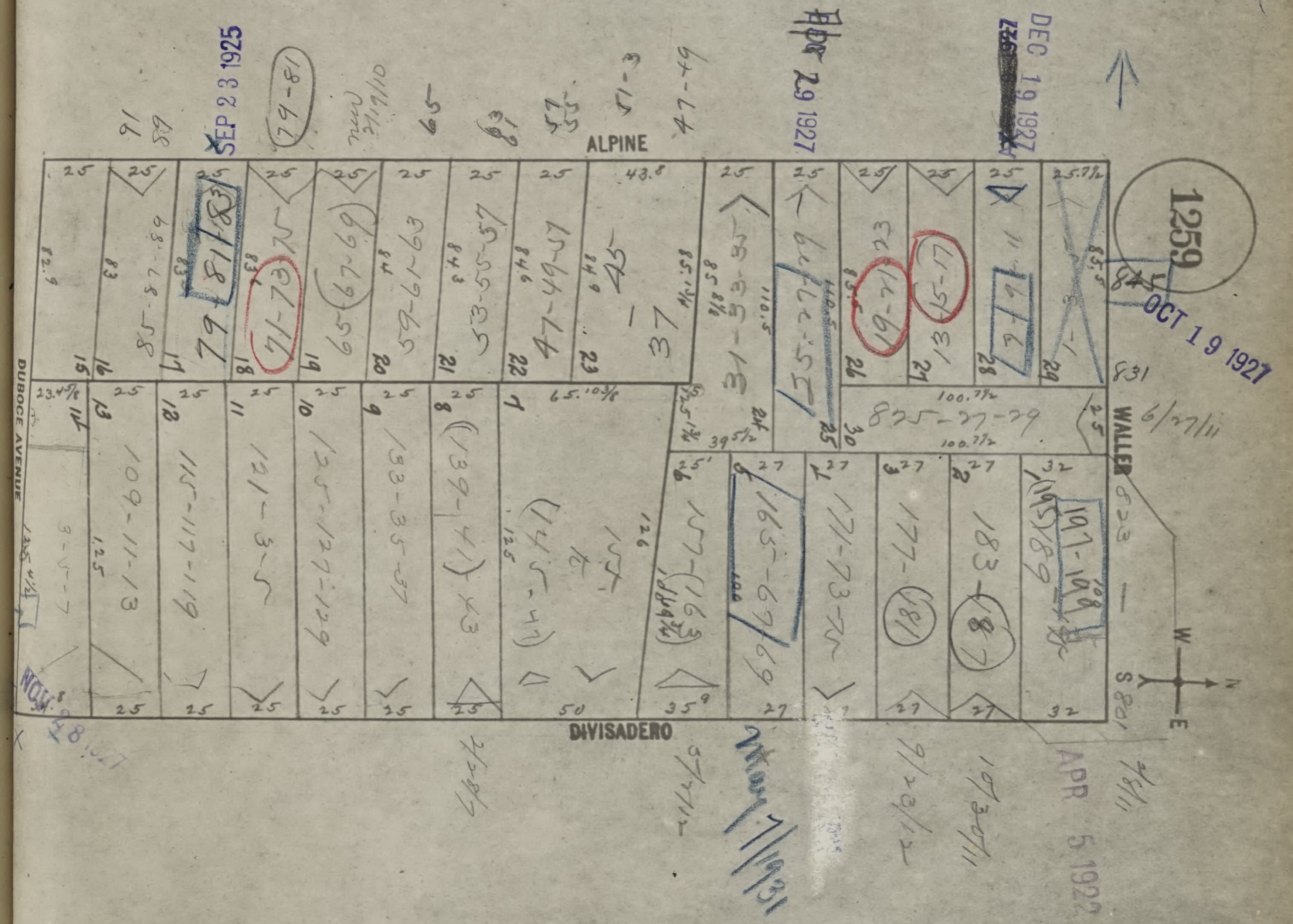
1259
ALPINE
DIVISADERO
WALLER
DUBOCE AVENUE
SEP 23 1925
29 1927
DEC 19 1927
OCT 19 1927
APR 5 1922
May 7/1931
6/27/11

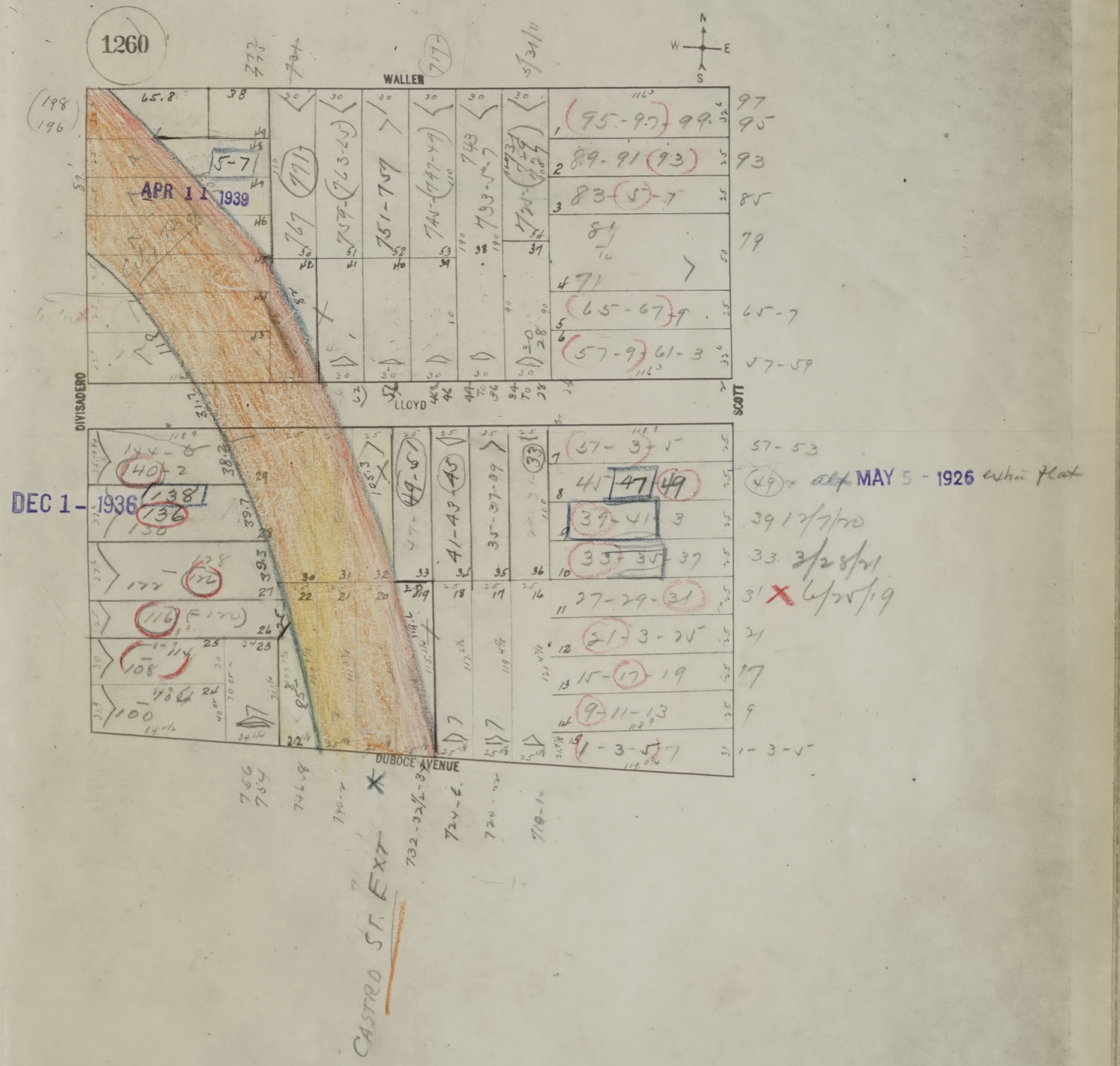
1260
WALLER
LLOYD
DIVISADERO
SCOTT
DUBOCE AVENUE
N
W
E
S
APR 11 1939
DEC 1 - 1936
MAY 5 - 1926
CASTRO ST. EXT
95-97 99
89-91 93
83-5-7
65-67
57-9 61-3
57-3
41 47 49
39-41
33 35 37
27-29-31
21-3-25
15-17-19
9-11-13
1-3-5-7
751-759
741-43
735-37-09
140
138
136
116
108
100
39 1/7/20
33 3/28/21
31 X 6/25/19


see Page 1262
1261
SHRADER
COLE
FREDERICK
BEULAH
N
S
E
W
898
828
852
858
844
838
832
834
834½
824
818
810
802
800
795
797
799
793
785
783
781
777
773-775
769
771
765
763
761
759
757
755
753
751
33
31
27
25
23
21
19
436
(432)
430
(424-426)
(420-422)
414-(416-18)
404
402
400
100
125
75
134.8¾
109.4½
94.4½

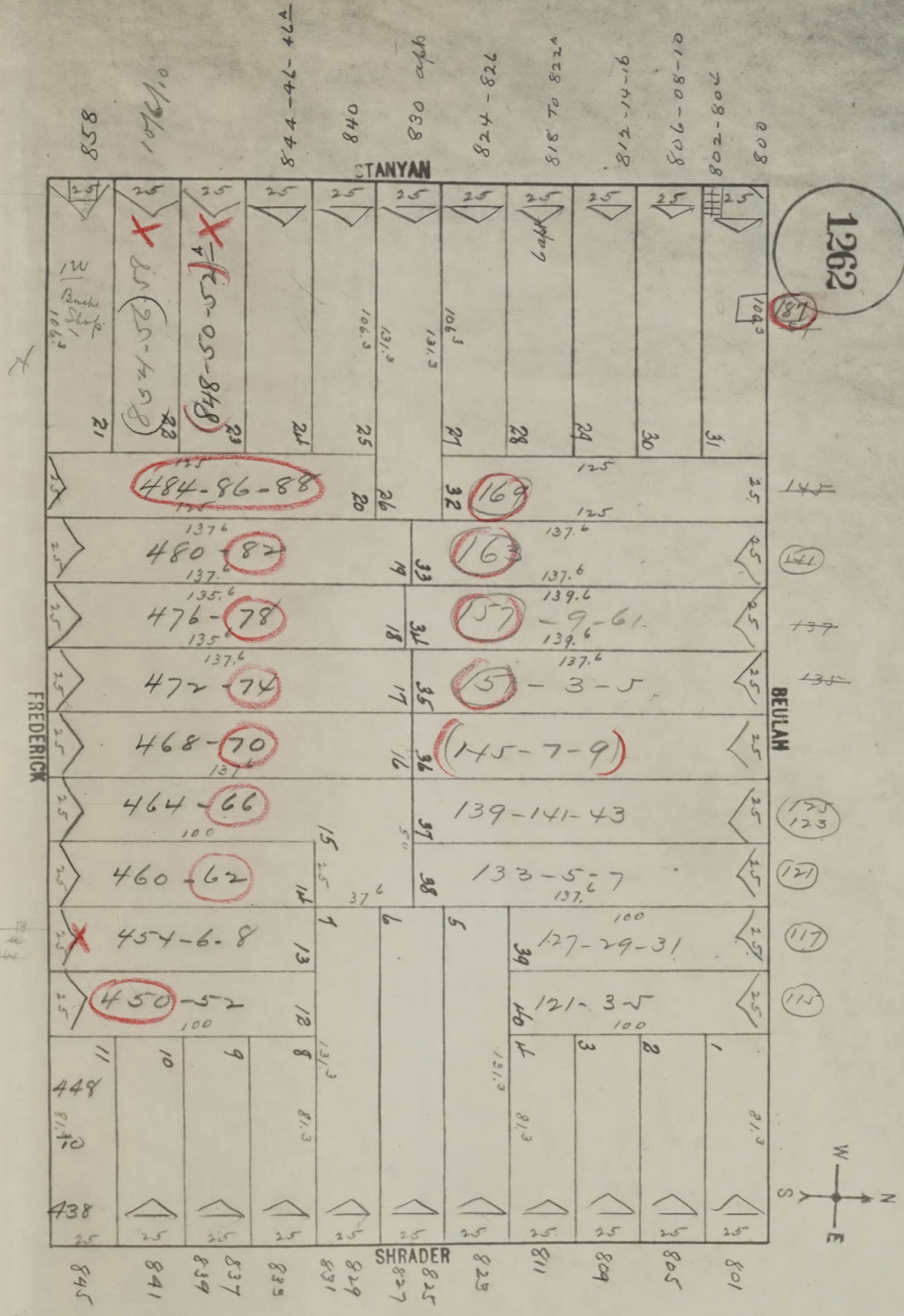
1262
STANYAN
FREDERICK
BEULAH
SHRADER
858
844-46-46A
840
830
824-826
818 TO 822A
812-14-16
806-08-10
802-802A
800
484-86-88
480-82
476-78
472-74
468-70
464-66
460-62
454-6-8
450-52
448
438
169
163
157-9-61
151-3-5
145-7-9
139-141-43
133-5-7
127-29-31
121-3-5
187
845
841
839
837
833
831
829
827
825
823
811
809
805
801
W
N
S
E

JAN 7 - 1927

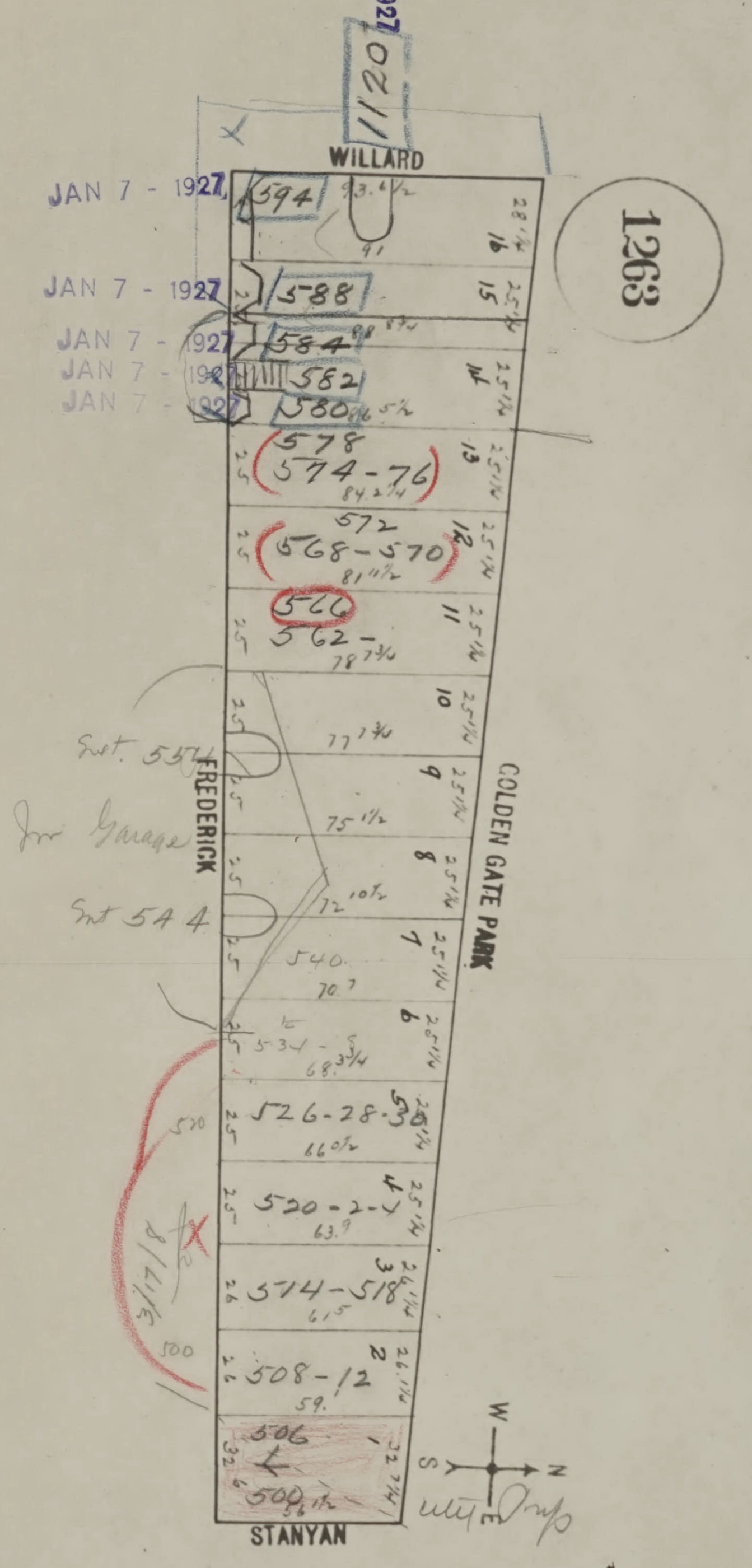
1120
WILLARD
1263
JAN 7 - 1927
594
16
JAN 7 - 1927
588
15
JAN 7 - 1927
584
JAN 7 - 1927
582
14
JAN 7 - 1927
580
578
574-76
13
572
568-570
12
566
562-
11
10
Sut. 554
9
Jor Garage
8
Sut 544
540
7
534-8
6
526-28-30
5
520-2-4
4
514-518
3
3/17/8
508-12
2
506
500
1
FREDERICK
GOLDEN GATE PARK
STANYAN
W
S
N
E

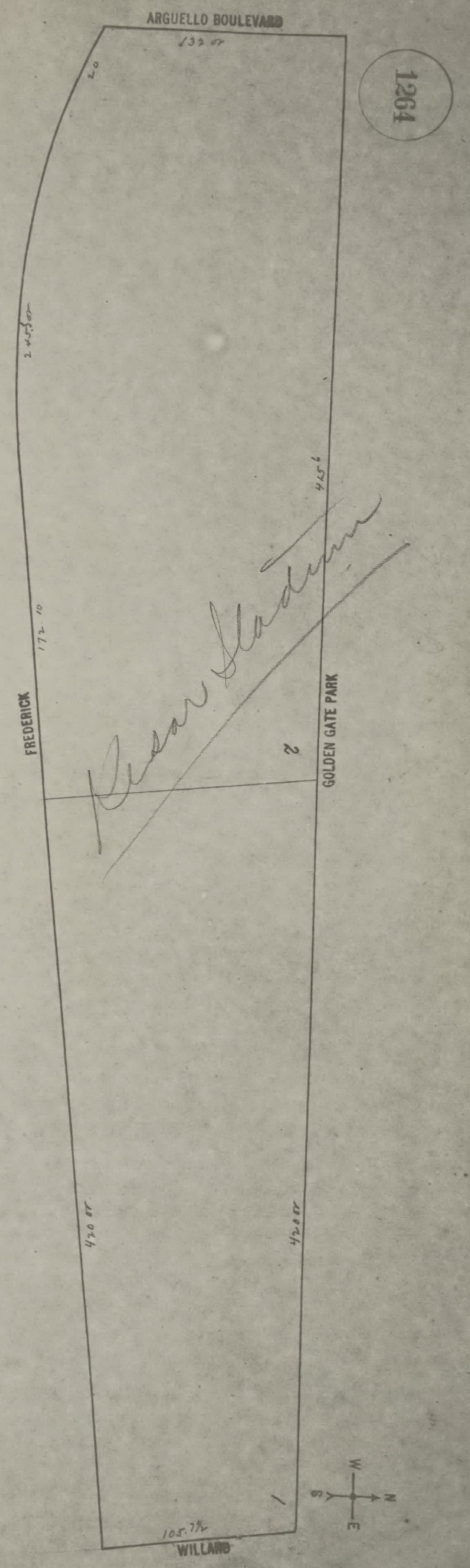
ARGUELLO BOULEVARD
132.07
1264
20
245.30
172.10
455
FREDERICK
GOLDEN GATE PARK
Kezar Stadium
2
420 ft
420 ft
1
105.7½
WILLARD
W
N
S
E

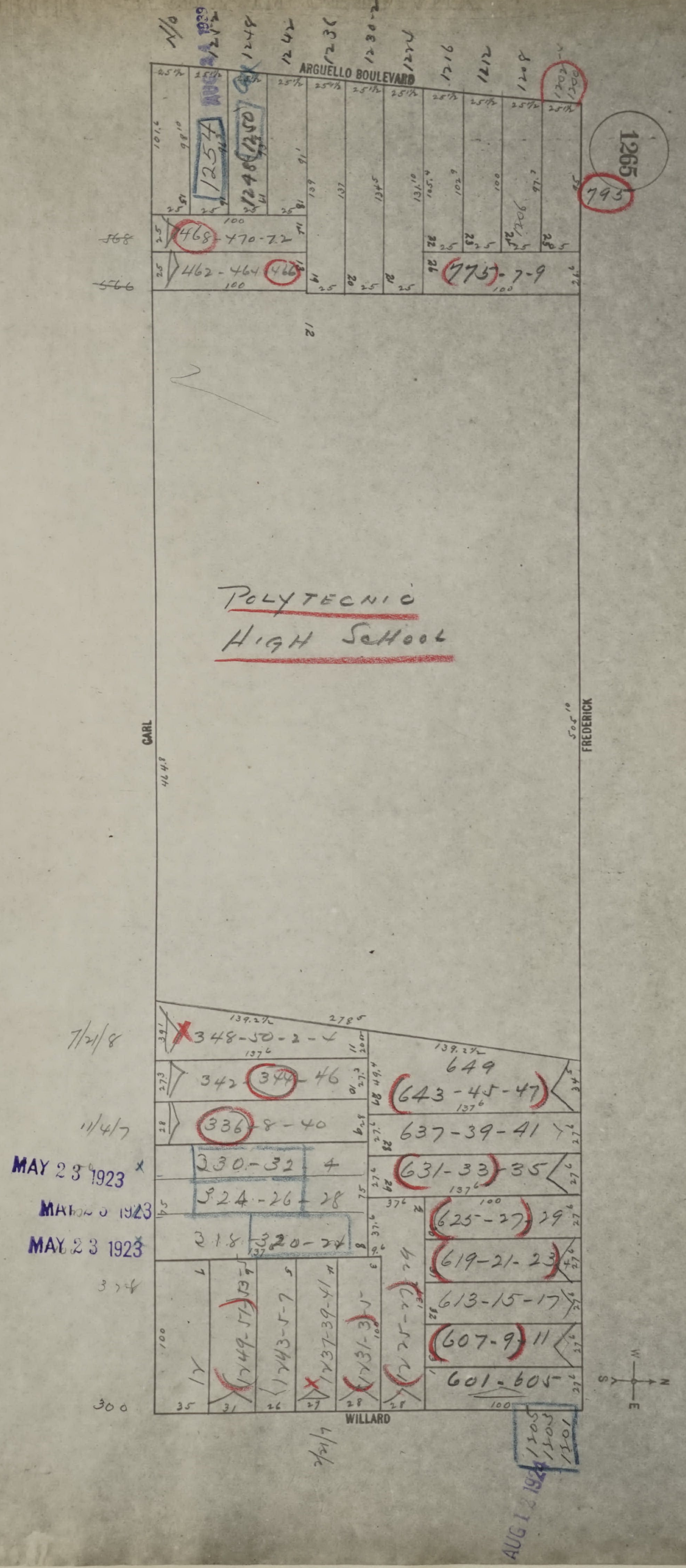
1265
793
ARGUELLO BOULEVARD
CARL
FREDERICK
WILLARD
Polytecnic
High School
1257
1248
1250
468-470-72
462-464-466
775-7-9
348-50-2-4
342-344-46
336-8-40
330-32-4
324-26-28
318-320-24
649
643-45-47
637-39-41
631-33-35
625-27-29
619-21-23
613-15-17
607-9-11
601-605
MAY 23 1923
MAY 23 1923
MAY 23 1923
AUG 12 1924
1305
1303
1301
7/21/8
11/4/7
300

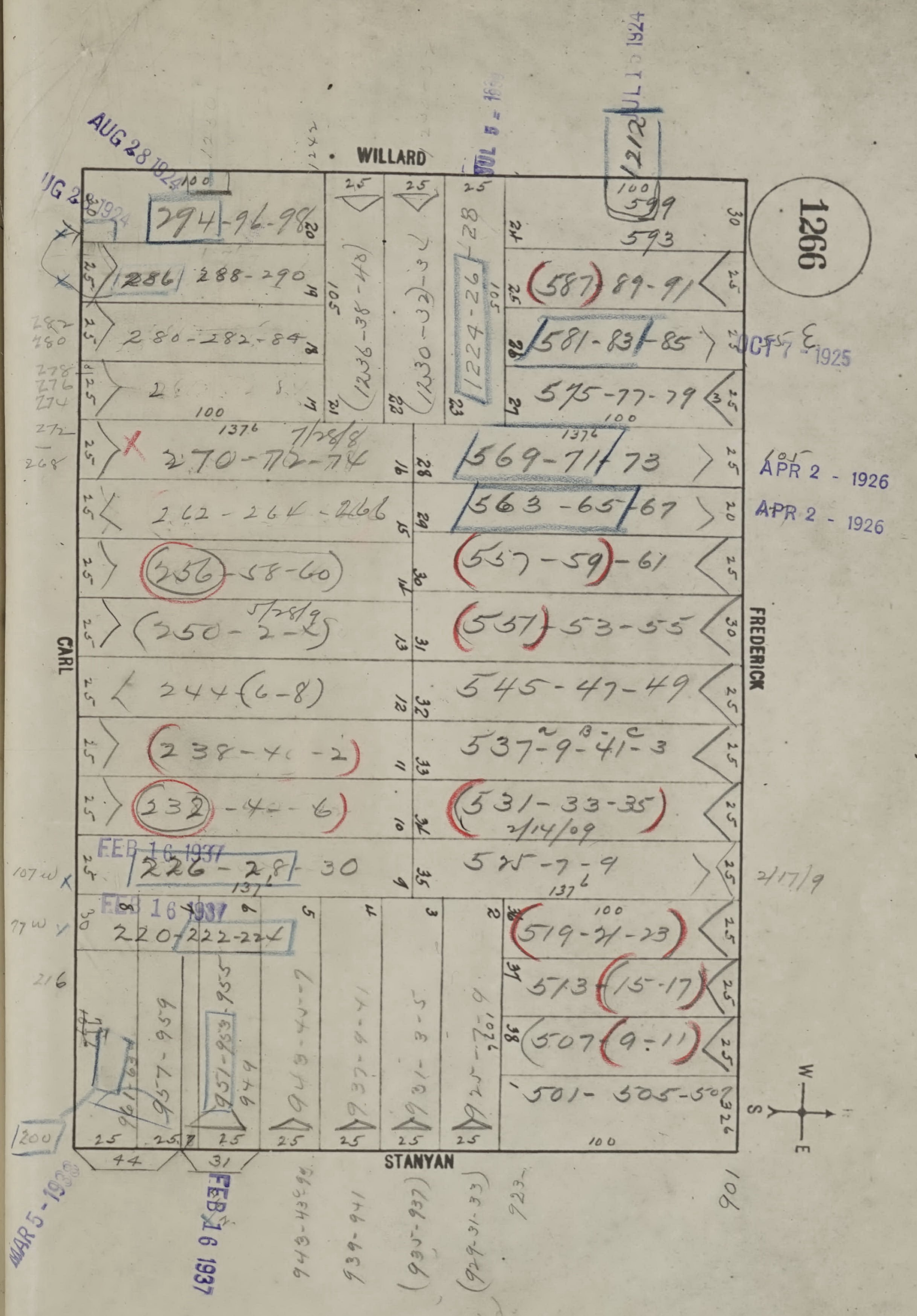
1266
WILLARD
FREDERICK
STANYAN
CARL
W S E
AUG 28 1924
OCT 7 1925
APR 2 - 1926
APR 2 - 1926
FEB 16 1937
FEB 16 1937
MAR 5 - 1938
294-96-98
1212
599
593
286 288-290
587-89-91
280-282-84
581-83-85
575-77-79
1236-38-40
1230-32
1224-26
270-72-74
569-71-73
262-264-266
563-65-67
256-58-60
557-59-61
250-2-4
551-53-55
244-6-8
545-47-49
238-40-2
537-9-41-3
232-4-6
531-33-35
2/14/09
226-28-30
525-7-9
2/17/9
220-222-224
519-21-23
513-15-17
507-9-11
501-505-509
957-959
951-953-955
943-45-49
937-9-41
931-3-5
925-7-9
943-45-49
939-941
(935-937)
(929-31-33)
923
901
216
200
100
137 6
25
30
44
31

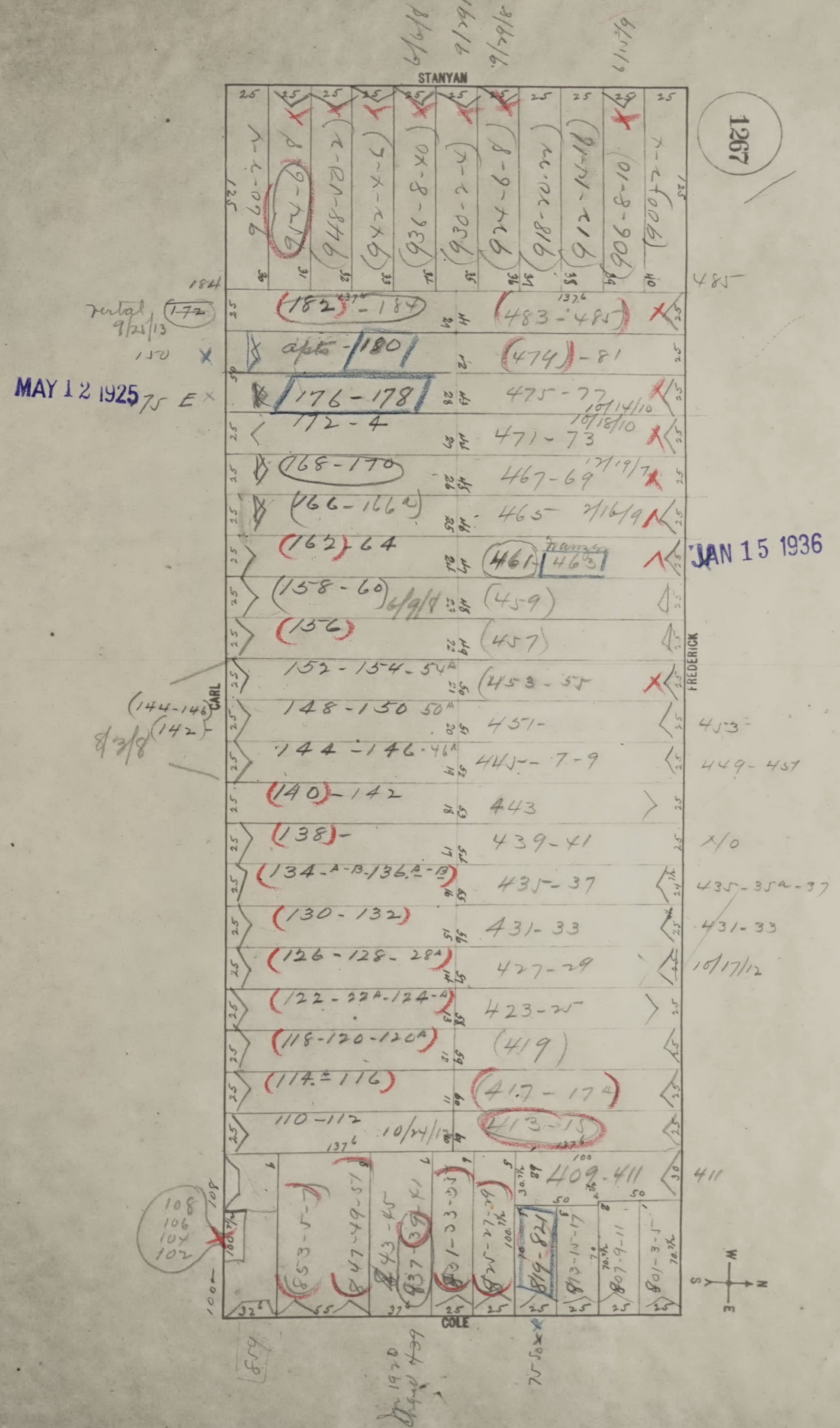
1267
STANYAN
FREDERICK
CARL
COLE
MAY 12 1925
JAN 15 1936
(182)-184
apts-180
176-178
172-4
(168-170)
(166-166A)
(162)-64
(158-60)
(156)
152-154-54A
148-150 50A
144-146-46A
(140)-142
(138)-
(134-A-B-136-A-B)
(130-132)
(126-128-28A)
(122-22A-124-A)
(118-120-120A)
(114 & 116)
110-112
(483-485)
(474)-81
475-77
471-73
467-69
465
(461) 463
(459)
(457)
(453-55)
451
445-7-9
443
439-41
435-37
431-33
427-29
423-25
(419)
(417-17A)
(413-15)
409-411
485
453
449-451
435-35A-37
431-33
411
108
106
104
102
(144-146)
(142)
rental 9/25/13
150
75 E
W
N
S
E

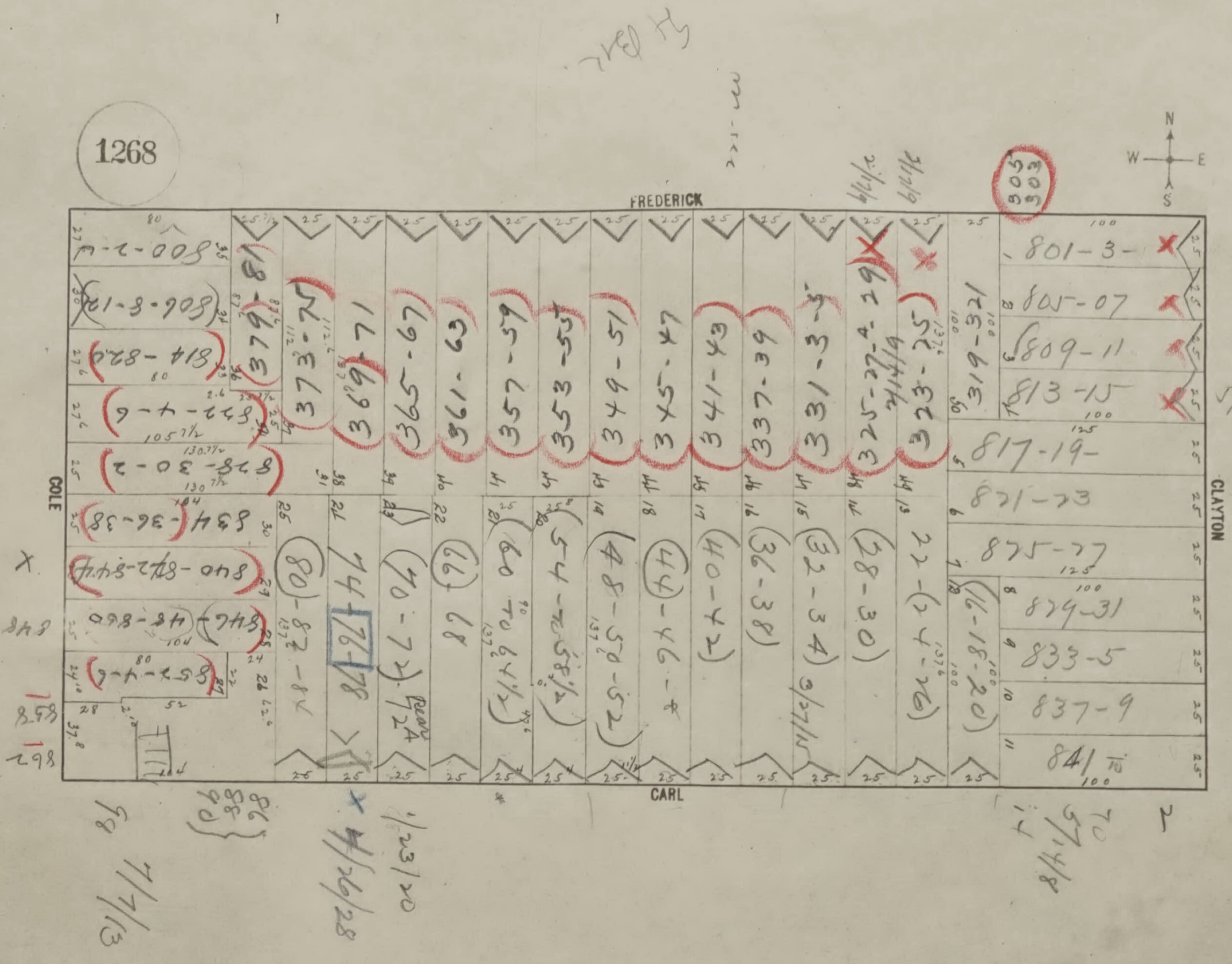
1268
FREDERICK
CARL
COLE
CLAYTON
N
S
W
E
800-2-4
806-8-12
814-820
822-4-6
828-30-2
834-36-38
840-842-844
846-48-860
852-4-6
379-81
373-75
369-71
365-67
361-63
357-59
353-55
349-51
345-47
341-43
337-39
331-3-5
325-27-29
323-25
319-321
80-82-84
74-76-78
70-72
66-68
60 to 64½
54-56-58½
48-50-52
44-46-48
40-42
36-38
32-34
28-30
22-24-26
16-18-20
801-3-
805-07
809-11
813-15
817-19-
821-23
825-27
829-31
833-5
837-9
841
303
305
7/7/13
1/23/20
4/26/28
3/27/15
5/13/7
5/7/18
848
858
862

SAN FRANCISCO DEPARTMENT OF BUILDING INSPECTION
OFFICIAL COPY

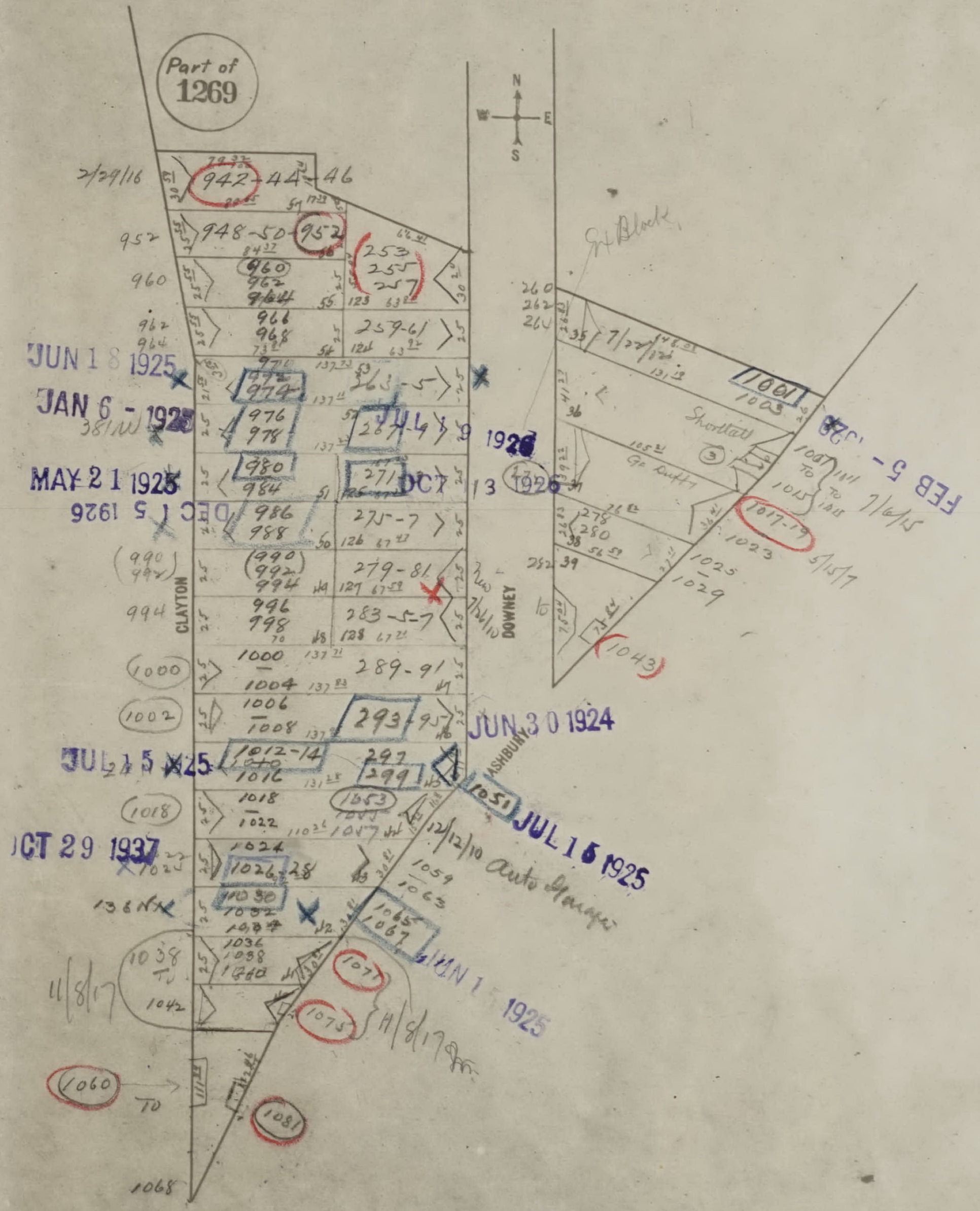
Part of
1269
N
W
E
S
CLAYTON
DOWNEY
ASHBURY
2/29/16
942-44-46
952
948-50-952
253
255
257
960
962
964
966
968
259-61
962
964
JUN 1 8 1925
972
974
263-5
JAN 6 - 1925
381 W
976
978
267-9
JUL 9 1926
MAY 2 1 1925
980
984
271
OCT 13 1926
DEC 1 5 1926
986
988
275-7
990
992
994
279-81
7/26/10
994
996
998
283-5-7
1000
1004
289-91
1002
1006
1008
293-95
JUN 3 0 1924
JUL 1 5 1925
1012-14
1016
297
299
1018
1022
1053
1051
JUL 1 6 1925
12/12/10
Auto Garage
OCT 29 1937
1024
1026-28
1059
1063
136 N
1030
1032
1034
1065
1067
JUN 1 5 1925
1036
1038
1040
1038
TO
1042
11/8/17
1071
1075
11/8/17
1060
TO
1081
1068
Gt Block
260
262
264
7/27/14
1001
1003
Shortall
Gr Duffy
FEB 5 - 1926
1007 TO 1015
1011 TO 1015
7/6/15
1017-19
1023
5/15/17
1025
1029
278
280
282
1043

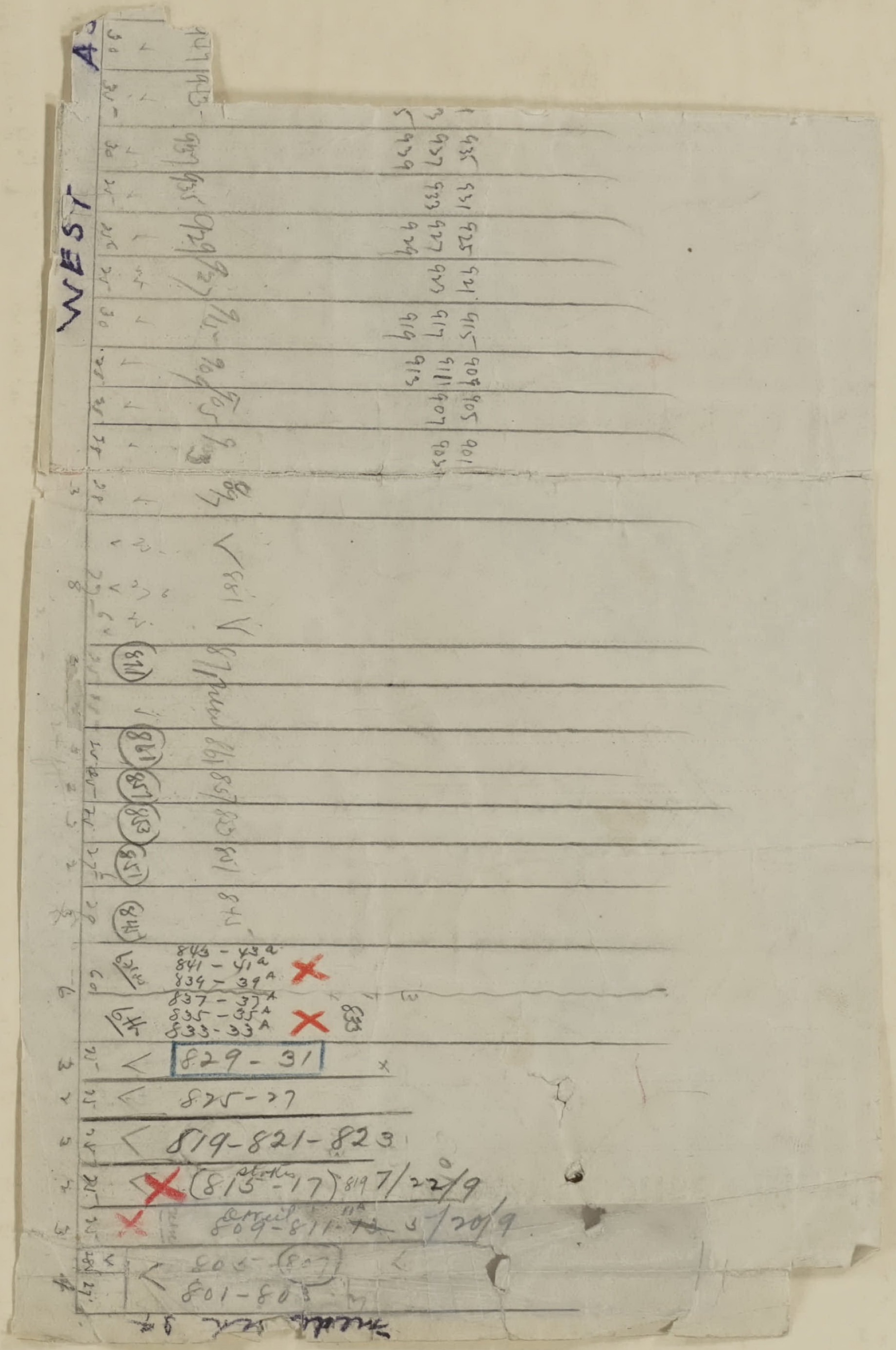

WEST

947
943
937 — 935 937 939
935 — 931 933
929 — 925 927 929
927 — 921 923
915 — 915 917 919
909 — 909 911 913
905 — 905 907
903 — 901 903
897
881
871 new
861
857
853
851
845
843 - 43a
841 - 41a
839 - 39A
837 - 37A
835 - 35A
833 - 33A
833
829 - 31
825 - 27
819-821-823
(815 Stokes -17) 819 7/22/9
809-811-~~13~~ 11A 5/20/9
805-807
801-803

PRINTERS·
LITHOGRAPHERS·
A. CARLISLE & CO.
645 HARRISON ST.
·SAN FRANCISCO 7·
TO DUPLICATE THIS ORDER REFER TO
Nº 67-0557

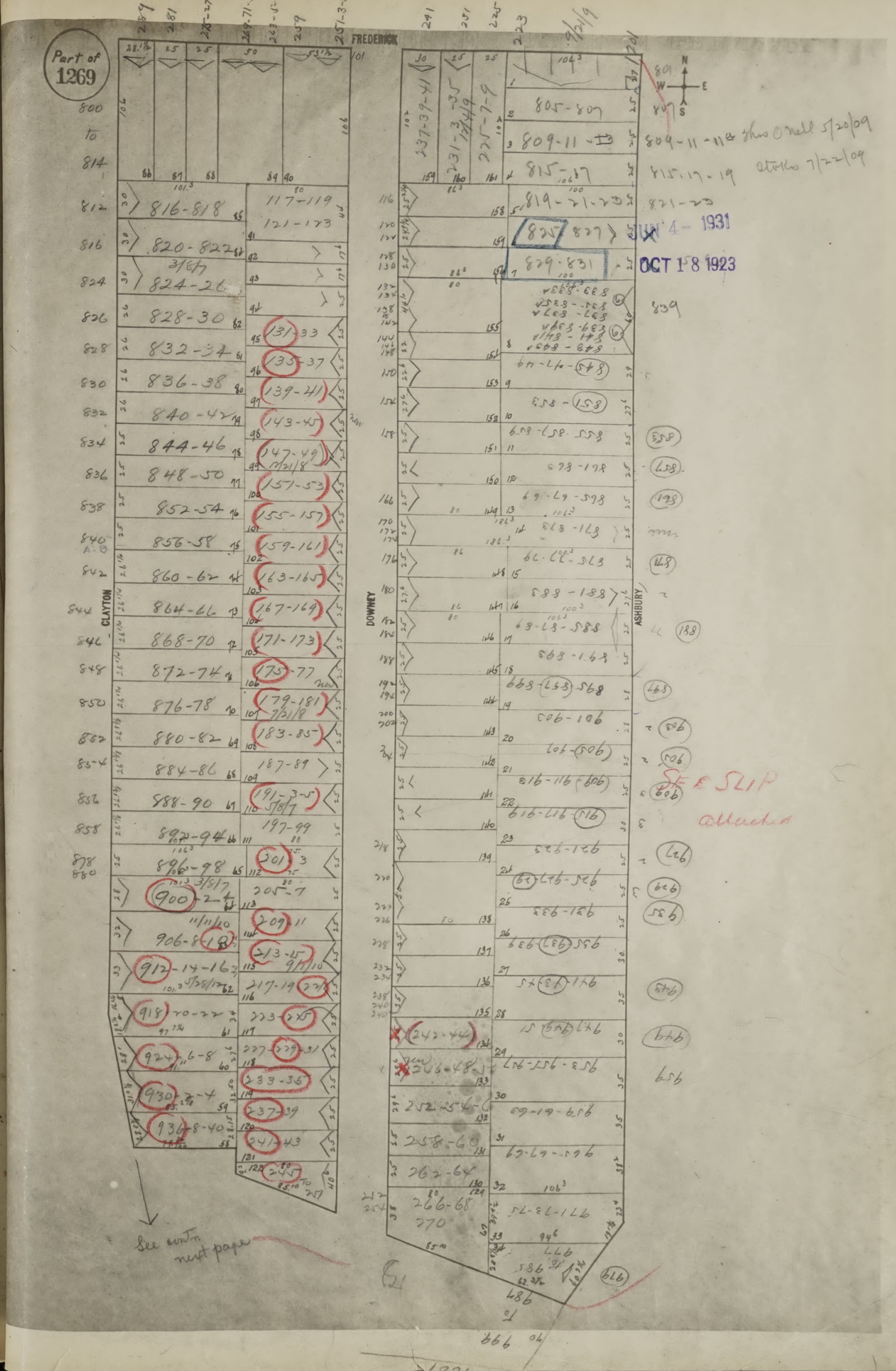
Part of
1269
FREDERICK
CLAYTON
DOWNEY
ASHBURY
800 to 814
816-818
820-822
824-26
828-30
832-34
836-38
840-42
844-46
848-50
852-54
856-58
860-62
864-66
868-70
872-74
876-78
880-82
884-86
888-90
892-94
896-98
900-2-4
906-8-10
912-14-16
918-20-22
924-6-8
930-2-4
936-8-40
117-119
121-123
131-33
135-37
139-41
143-45
147-49
151-53
155-157
159-161
163-165
167-169
171-173
175-77
179-181
183-85
187-89
191-3-5
197-99
201-3
205-7
209-11
213-15
217-19
223-25
227-29-31
233-35
237-39
241-43
245
237-39-41
231-3-5
225-7-9
805-807
809-11-13
815-17
819-21-23
825
827
829-831
242-44
246-48
252-256
258-60
262-64
266-68
270
See contn next page

809-11-11½ Thos O'Neill 5/20/09
815-17-19 Atticks 7/22/09
821-23
JUN 4 1931
OCT 18 1923
839
SEE SLIP
attached

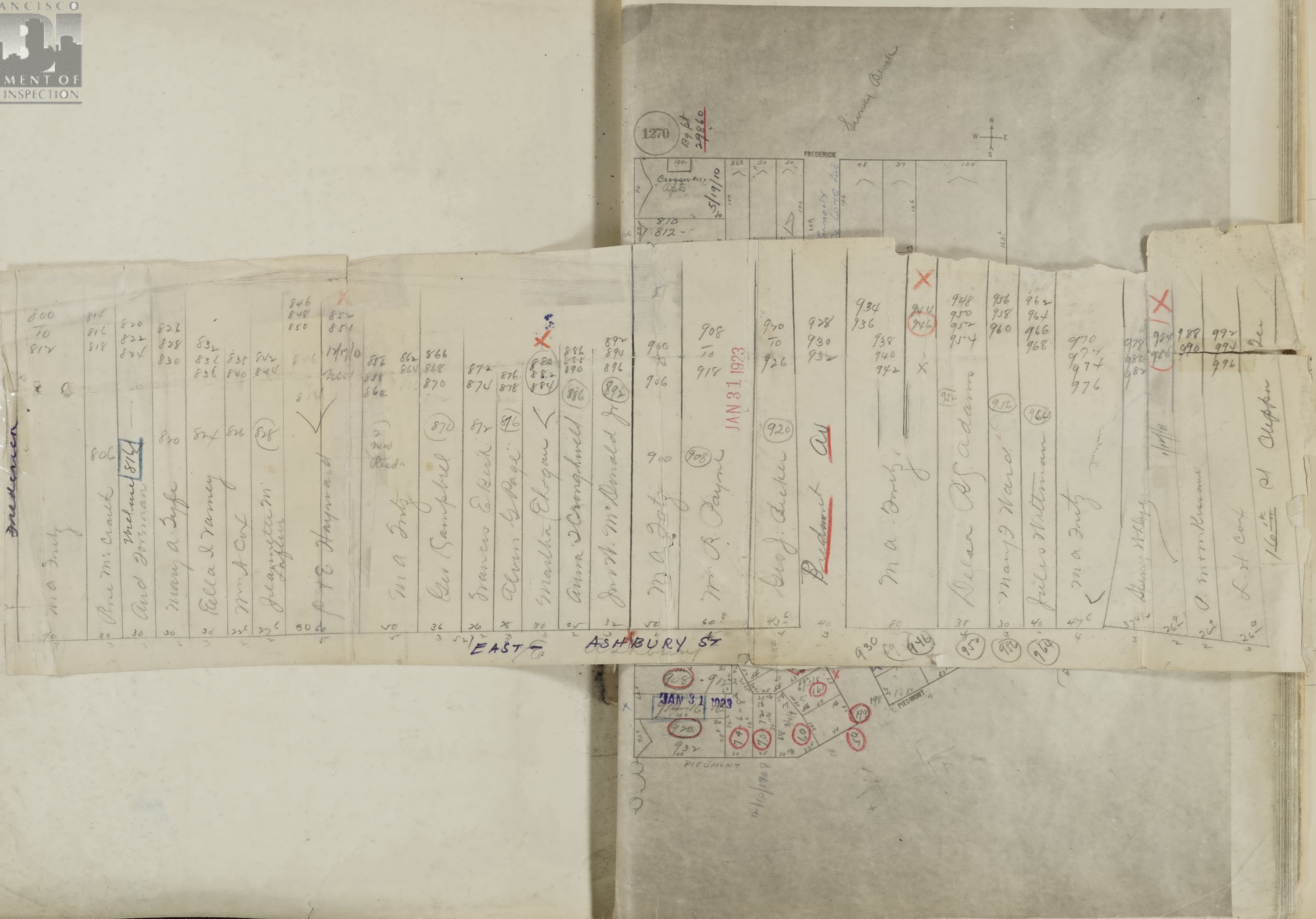
1270
Blk 29860
Sumner Bloch
N
W
E
S
FREDERICK
Crossways Apts
5/19/10
810
812
formerly De Long Ave
908 - 912
920
932
PIEDMONT
12/10/1908

JAN 31 1923

Frederick

800 TO 812		M A Fritz	70	7
814 816 818	806	Rose McCraith	30	3
820 822 824	816	Thelma And. Forsman	30	3
826 828 830	830	Mary A. Fyffe	30	3
832 834 836	834	Ella L Varney	30	3
838 840	836	Wm A Cox	33 6	2
842 844	838	Jeannette M Laflue	27 6	2
846 848 850	814		30	
852 854	12/17/10 new	P & E Hayward	66	5
856 858 860 862 864	2 new Resd.	M A Fritz	50	5
866 868 870	870	Geo Campbell	36	3
872 874	872	Frances E Beck	26	2
876 878	876	Alvin G Page	28	3
880 882 884		Martha E Logan	30	3
886 888 890	886	Anna L Croughwell	25	2
892 894 896	892	Jno W. McDonald Jr	32	3
900 906	900	M A Fritz	52	4
908 TO 918	908	Wm R. Payne	60 8	5
920 TO 926	920	Geo J. Becker	43 6	4
928 930 932		Piedmont Av	40	3
934 936 938 940 942		M A Fritz	80	
944 946				
948 950 952 954	952	Delia R. Adams	38	4
956 958 960	956	Mary J Ward	30	3
962 964 966 968	964	Julius Wittman	40	
970 972 974 976		M A Fritz	47 6	4
978 980 982		Henry Wehlje	37 4	3
984 986	1/11/11		26 9	2
988 990		O. M. McKissome	26 9	2
992 994 996		L J Cox	26 9	3
2ec		Klein [illegible] Clippen		

930 946 952 956 964

EAST ASHBURY ST

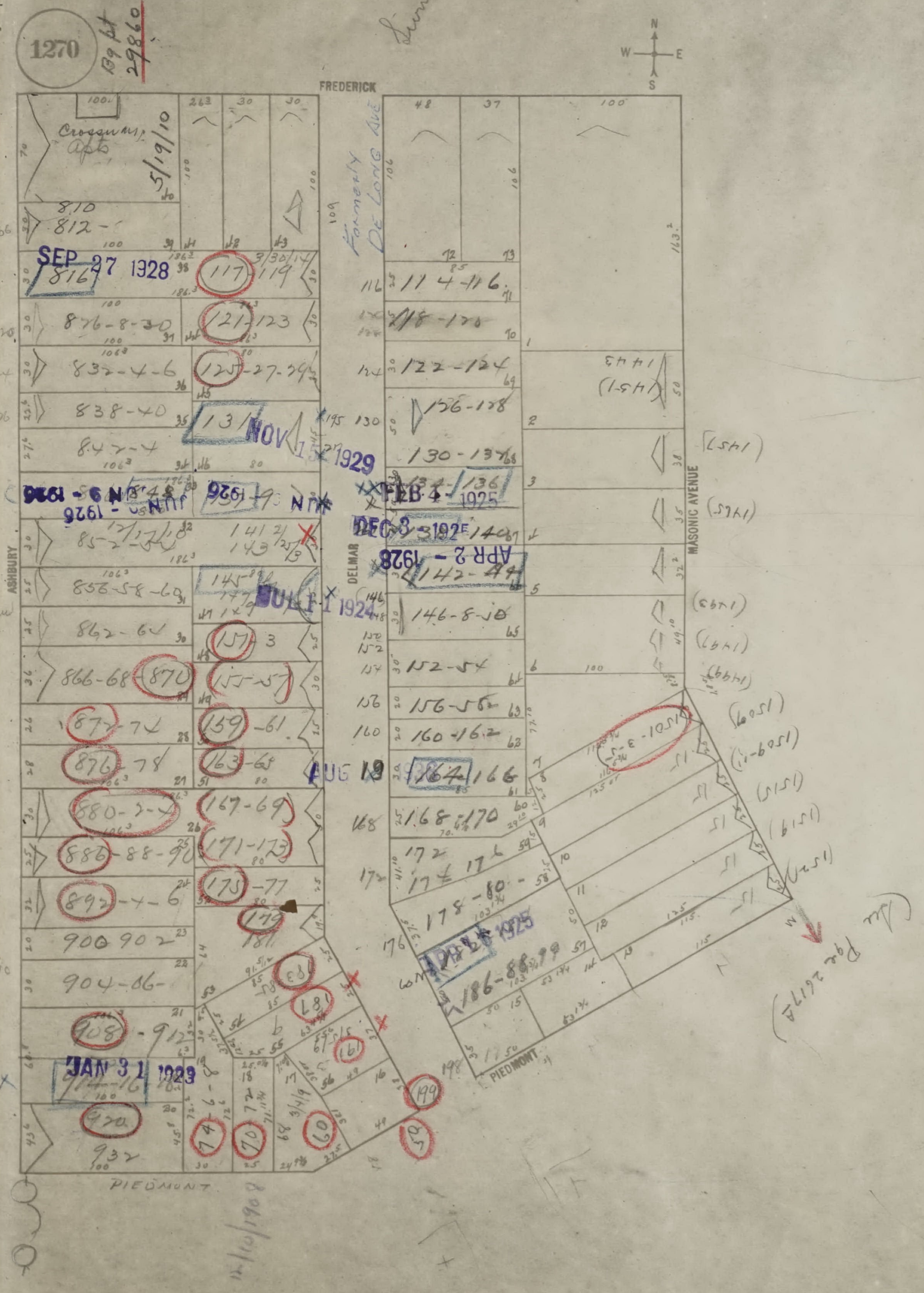
1270
Bk 67
29860
Sunset Beach
FREDERICK
ASHBURY
DELMAR
MASONIC AVENUE
PIEDMONT
Formerly De Long Ave
Crossways Apts
5/19/10
810
812
SEP 27 1928
816
826-8-30
832-4-6
838-40
842-4
NOV 13 1929
JUN 3 - 1926
FEB 4 - 1925
DEC 3 - 1925
APR 2 - 1926
AUG 1 - 1924
AUG 19
JAN 31 1929
117-119
121-123
125-27-29
131
137
141
143
145
850
856-58-60
862-64
866-68
870
872-74
876-78
880-2-4
886-88-90
892-4-6
900 902
904-06
908-912
914-16
920
932
151-3
155-57
159-61
163-65
167-69
171-173
175-77
179
114-116
118-120
122-124
126-128
130-134
136
140
142-44
146-8-50
152-54
156-58
160-162
164-166
168-170
172-174
178-80
186-88-90
1443
1445
1447
1449
1509
1511
1513
1515
1519
1501-3-5
See Page 2619A
11/10/1908

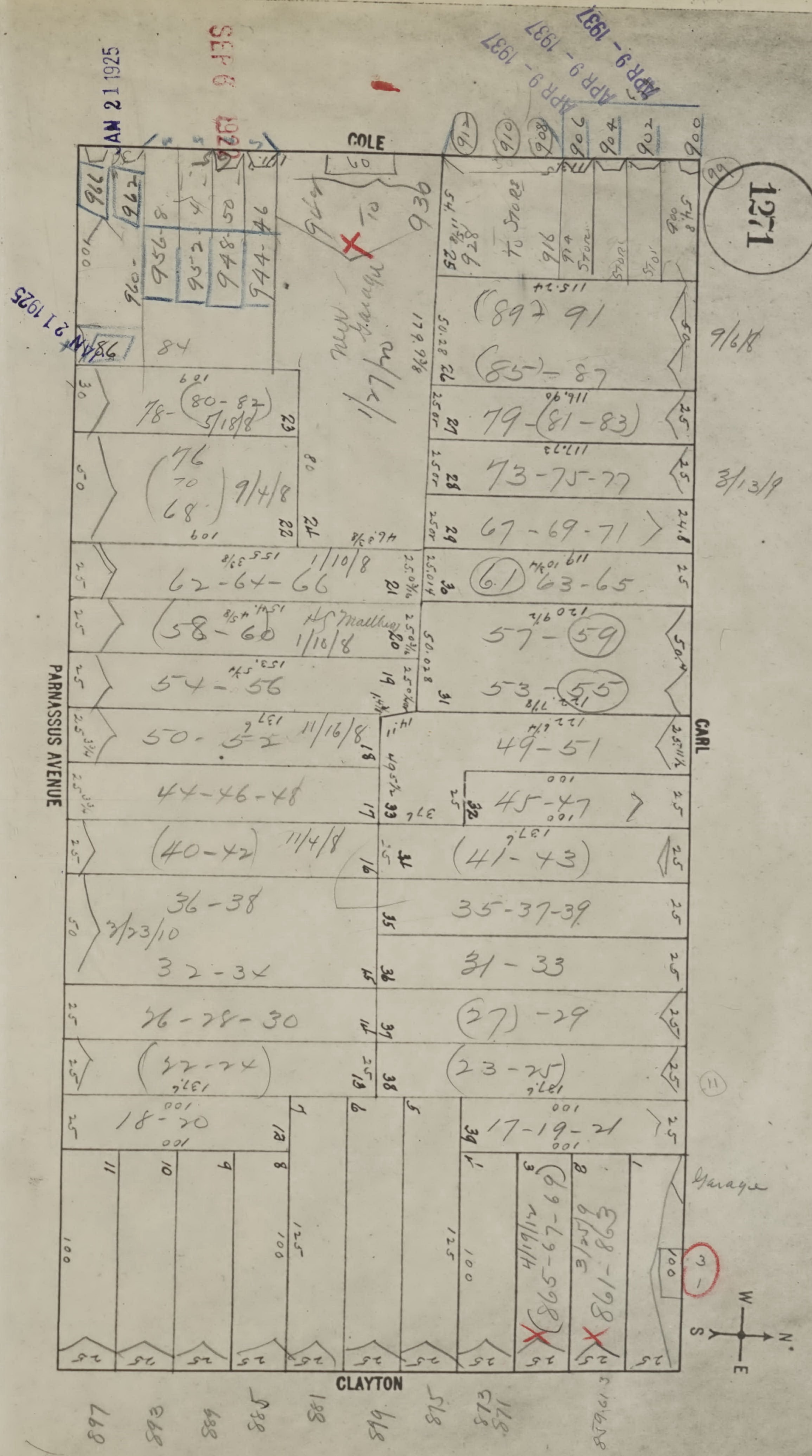
1271
COLE
CARL
CLAYTON
PARNASSUS AVENUE
JAN 21 1925
SEP 9 1926
APR 9 - 1937
Garage
W
N
E
S

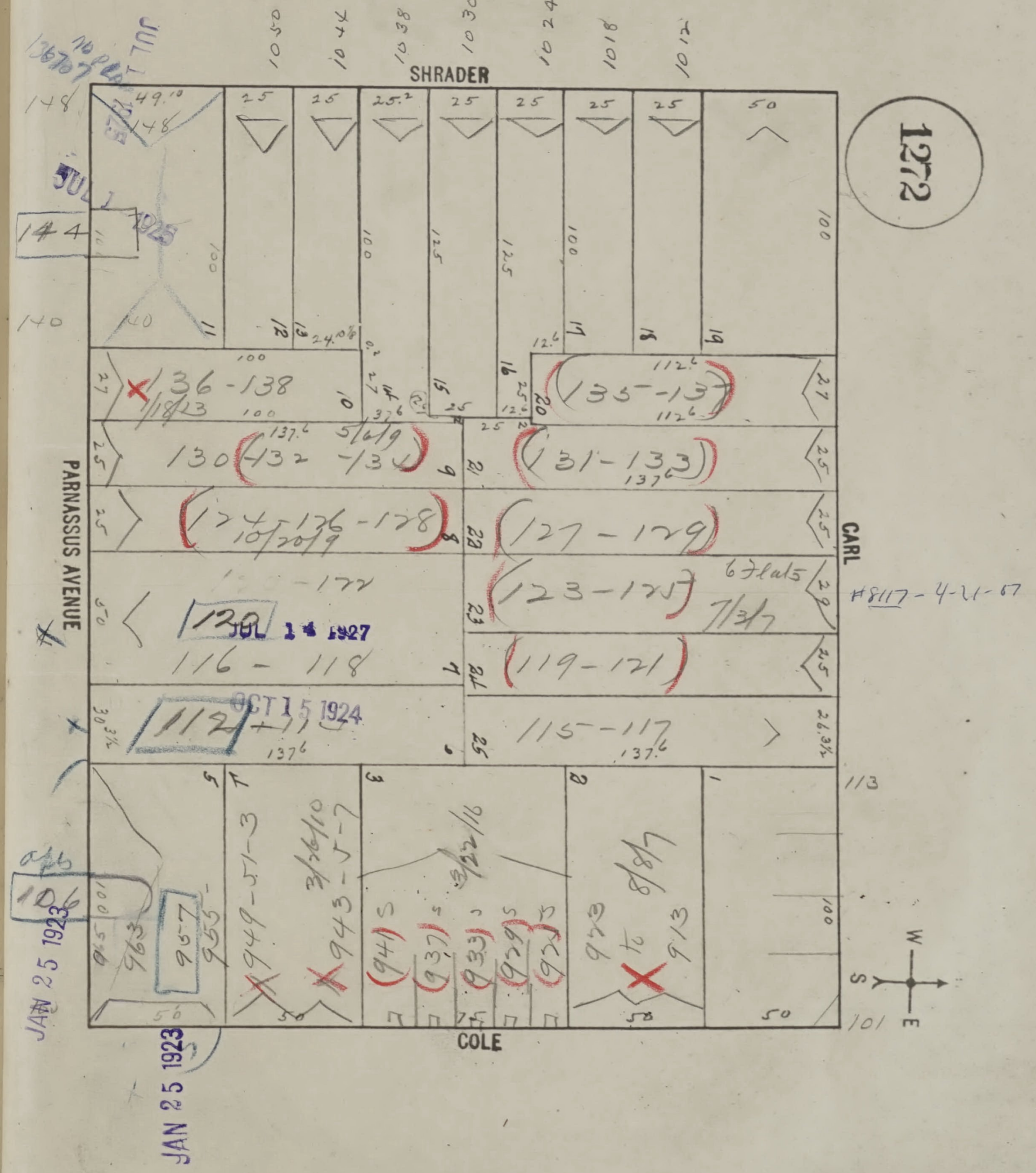
1272
SHRADER
CARL
COLE
PARNASSUS AVENUE
1050
1044
1038
1030
1024
1018
1012
148
144
140
136-138
130 132-134
124-126-128
116-118
112
135-137
131-133
127-129
123-125
119-121
115-117
113
101
106
963
957
955
949-51-3
943-5-7
941
937
933
929
925
923 to 913
JUL 1 1925
JUL 14 1927
OCT 15 1924
JAN 25 1923
#8117-4-21-67
6 flats
W
S
E

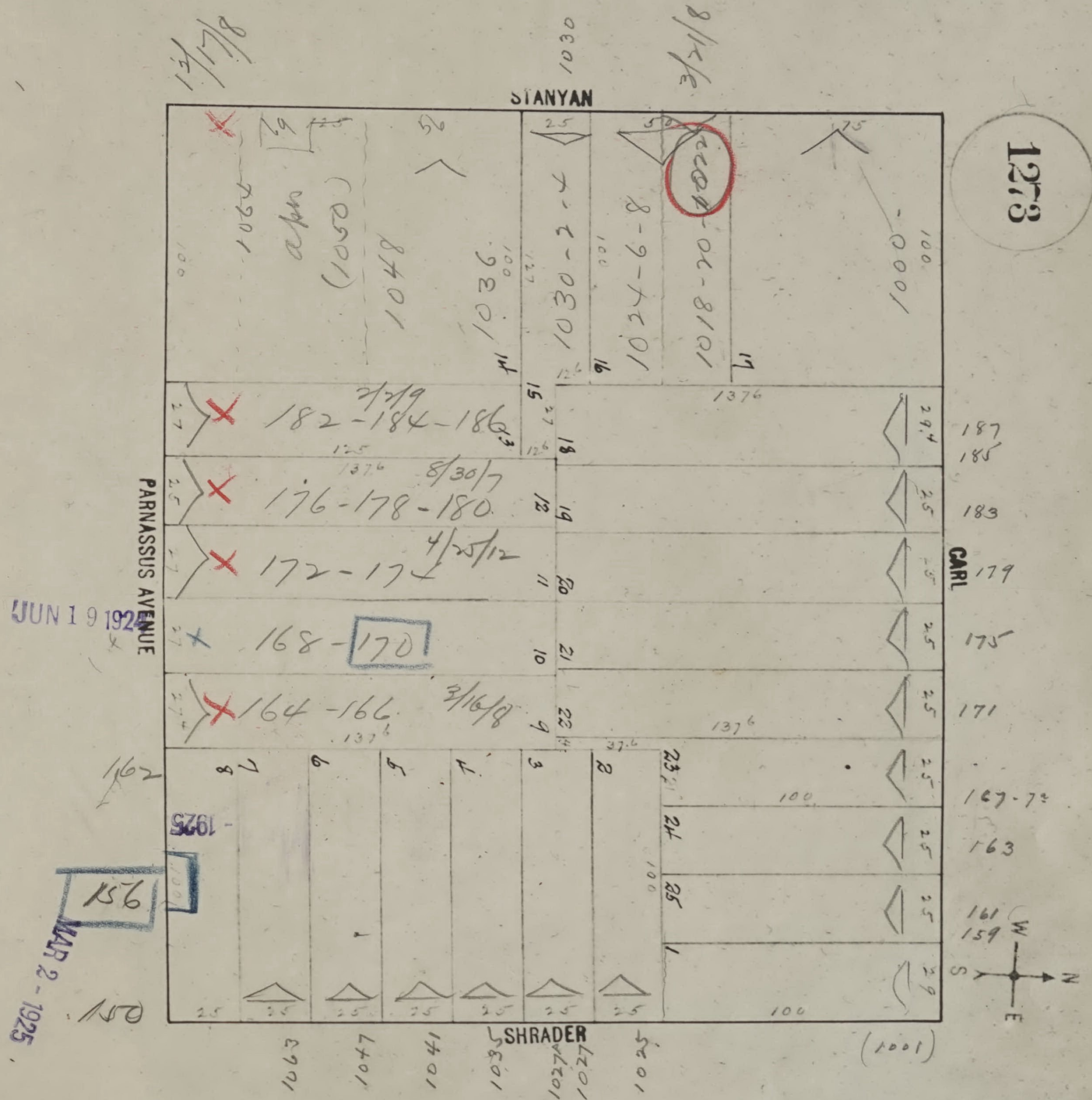
1273
STANYAN
CARL
SHRADER
PARNASSUS AVENUE
JUN 19 1924
MAR 2 - 1925
1925
156
170
182-184-186
176-178-180
172-174
168-170
164-166
1030
1036
1048
1050
1030-2-4
1024-6-8
1018-20-22
1000
187
185
183
179
175
171
167-7½
163
161
159
162
150
1053
1047
1041
1035
1027
1025
(1001)
N
S
E
W

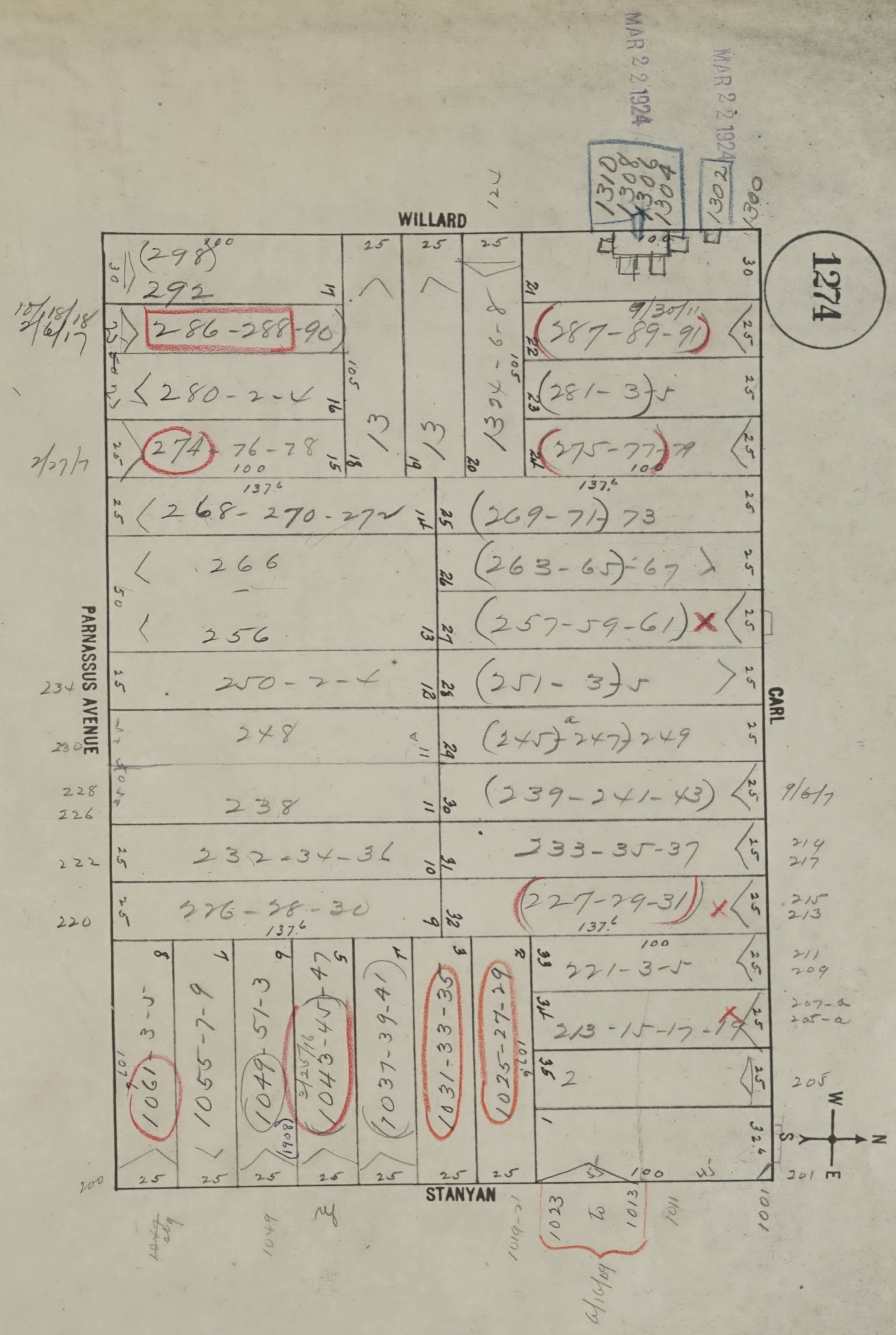
MAR 22 1924
MAR 22 1924
1274
WILLARD
PARNASSUS AVENUE
CARL
STANYAN
1310
1308
1306
1304
1302
(298)
292
286-288-90
280-2-4
274-76-78
268-270-272
266
256
250-2-4
248
238
232-34-36
226-28-30
287-89-91
281-3-5
275-77-79
269-71-73
263-65-67
257-59-61
251-3-5
245-247-249
239-241-43
233-35-37
227-29-31
221-3-5
213-15-17-19
1061-3-5
1055-7-9
1049-51-3
1043-45-47
1037-39-41
1031-33-35
1025-27-29
1324-6-8
1023
1013
1011
1001
137.6
100
25
W
N
S
E

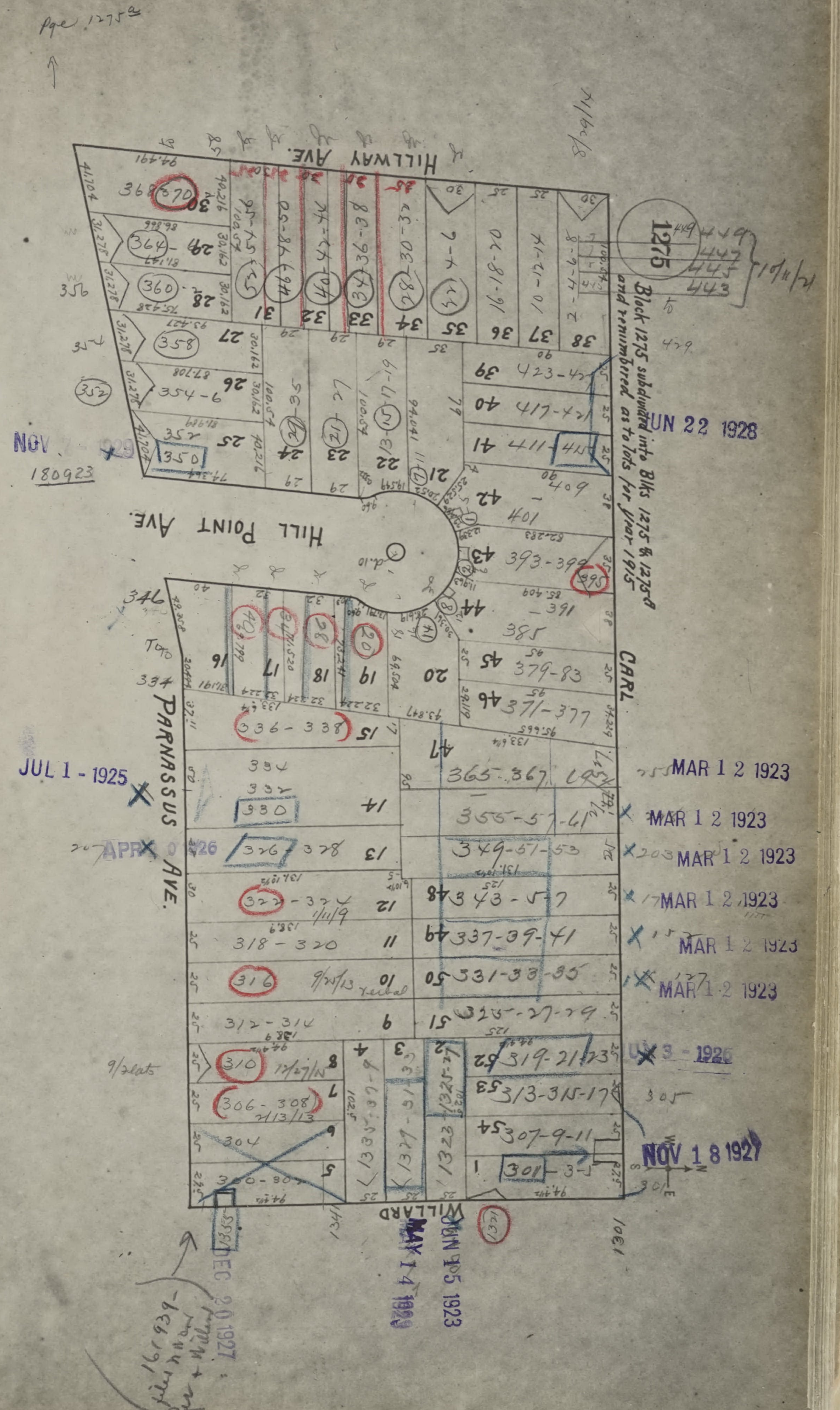
HILLWAY AVE.
HILL POINT AVE.
PARNASSUS AVE.
CARL
WILLARD
1275
Block 1275 subdivided into Blks 1275 & 1275A and renumbered as to lots for year 1915
Pge 1275A

NOV 180923

JUL 1 - 1925

APR 0 1926

JUN 22 1928

MAR 1 2 1923

MAR 1 2 1923

MAR 1 2 1923

MAR 1 2 1923

MAR 1 2 1923

MAR 1 2 1923

NOV 1 8 1927

DEC 2 0 1927

MAY 1 4 1960

JUN 15 1923

SAN FRANCISCO DEPARTMENT OF BUILDING INSPECTION
OFFICIAL COPY

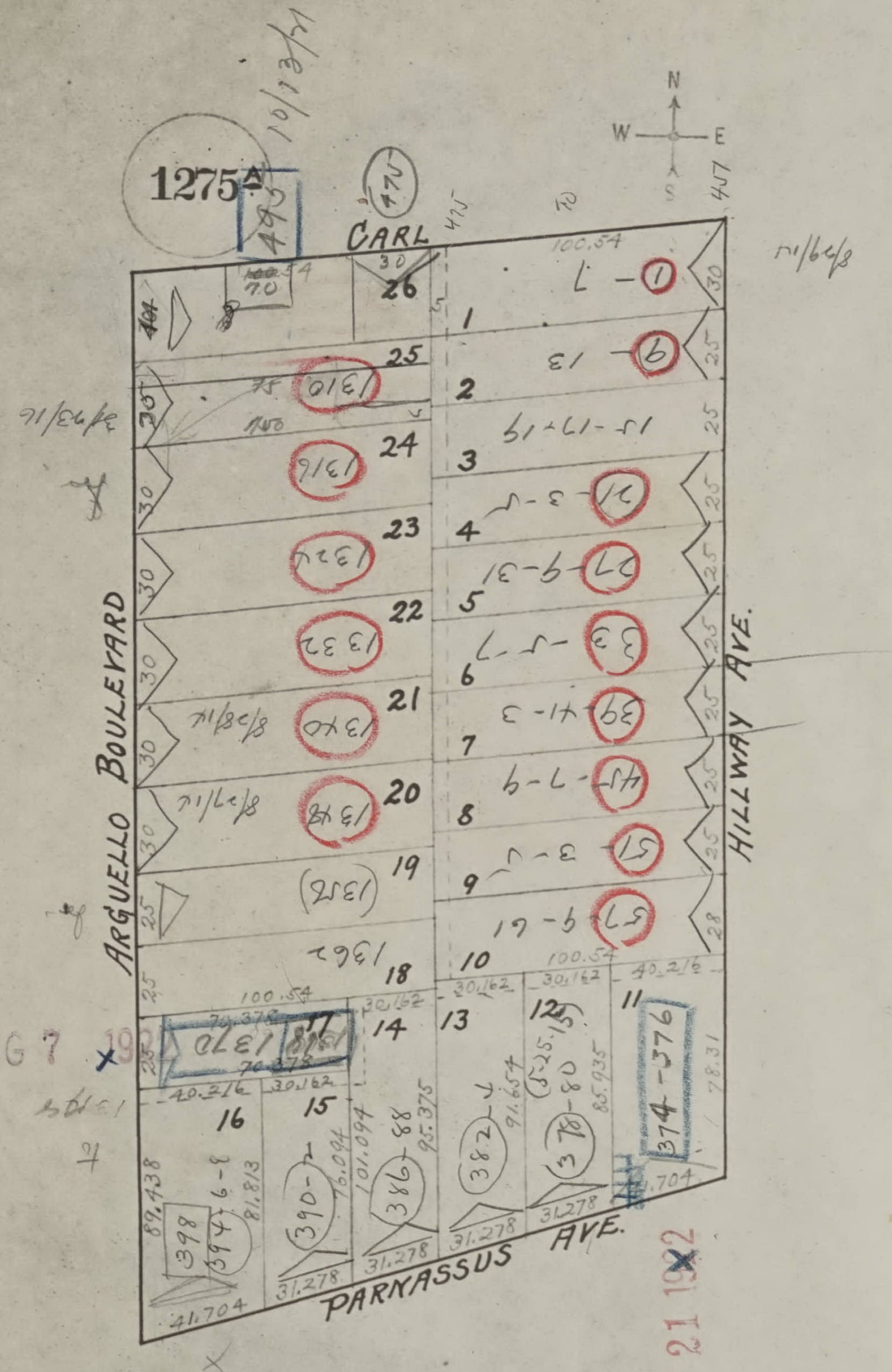
1275A
10/13/71
CARL
ARGUELLO BOULEVARD
HILLWAY AVE.
PARNASSUS AVE.
N
W
E
S
1
2
3
4
5
6
7
8
9
10
11
12
13
14
15
16
17
18
19
20
21
22
23
24
25
26
100.54
374-376
378-80
382
386-88
390
394-8
398
1310
1316
1320
1326
1332
1340
1348
1352
1362
1370
1-7
9-13
15-17-19
21-3-5
27-9-31
33-5-7
39-41-3
45-7-9
51-3-5
57-9-61
41.704
31.278
30.162
40.216
70.378

AUG 7 19

OCT 21 19[illegible]2

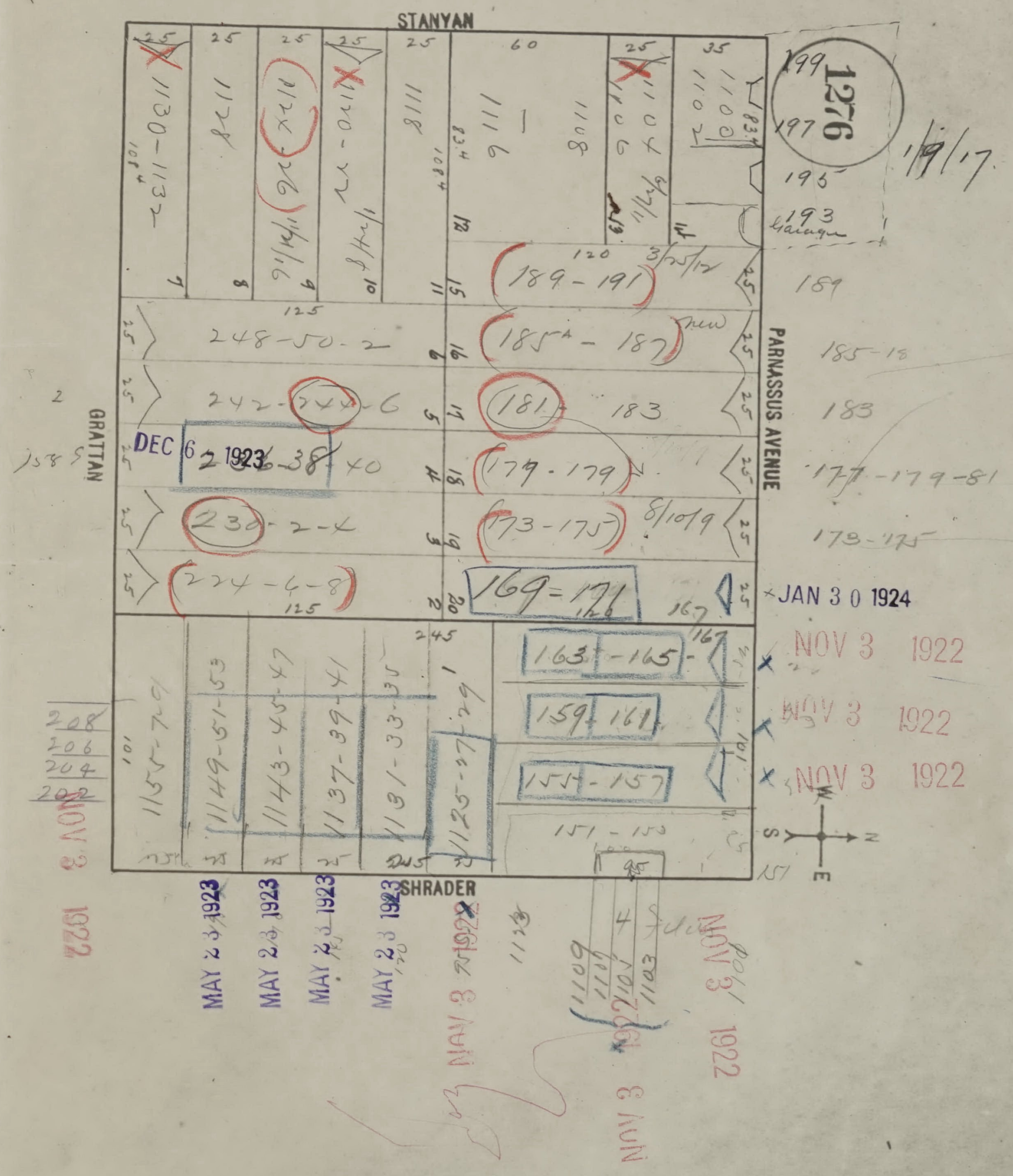
STANYAN
PARNASSUS AVENUE
GRATTAN
SHRADER
1276
1/9/17
199
197
195
193
189
185-18
183
177-179-81
173-175
1130-1132
1128
1124
1120-22
1118
1116
1108
1104
1100
189-191
185A-187
new
181
183
179-179
173-175
8/10/19
169-171
167
163-165
159-161
155-157
151-153
248-50-2
242-244-6
236-38-40
230-2-4
224-6-8
1155-57
1149-51-53
1143-45-47
1137-39-41
1131-33-35
1125-27-29
208
206
204
202
1109
1111
1103
DEC 6 1923
JAN 30 1924
NOV 3 1922
NOV 3 1922
NOV 3 1922
NOV 3 1922
NOV 3 1922
NOV 3 1922
NOV 3 1922
MAY 23 1923
MAY 23 1923
MAY 23 1923
MAY 23 1923

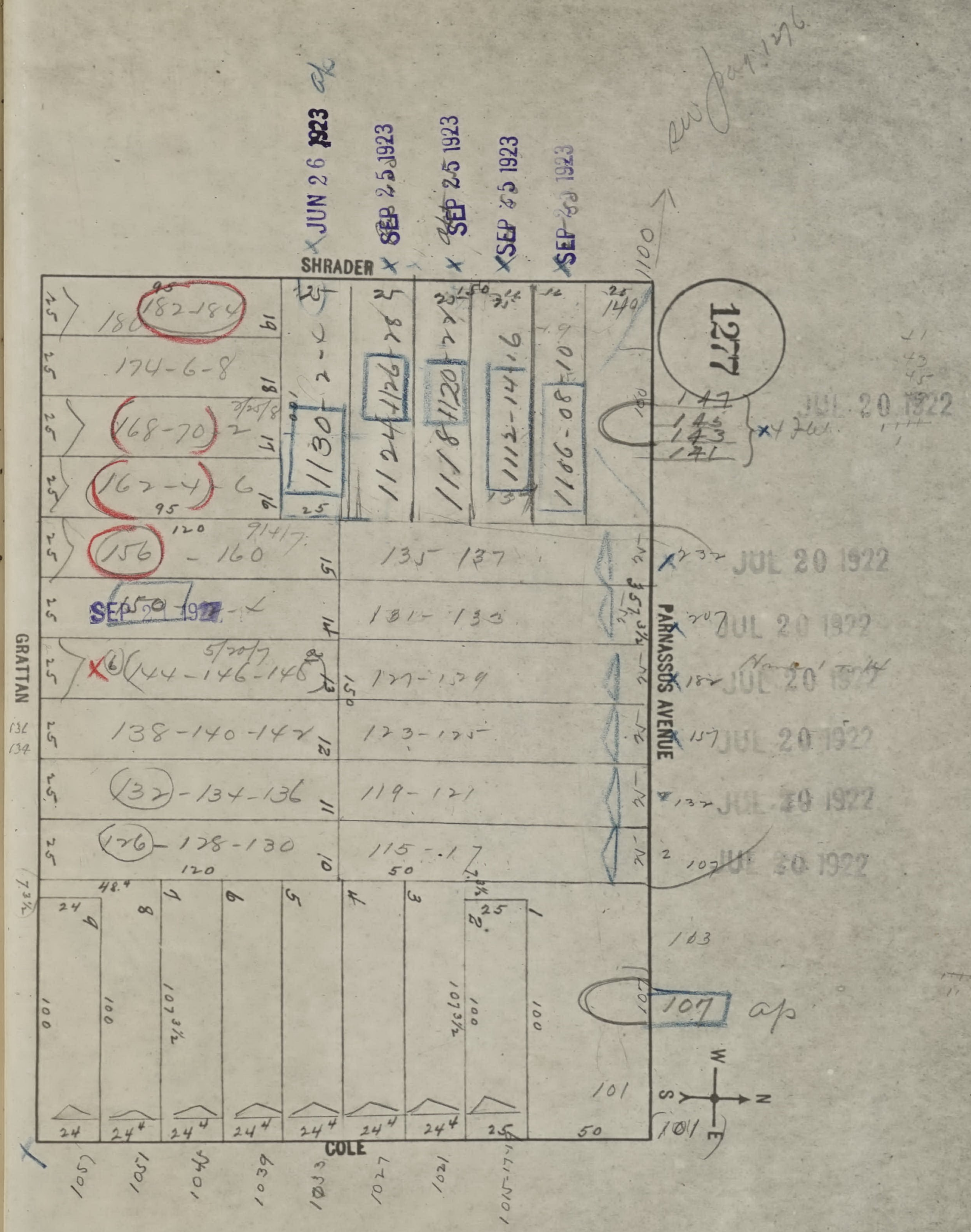
1277
SHRADER
COLE
GRATTAN
PARNASSUS AVENUE
JUN 26 1923
SEP 25 1923
SEP 25 1923
SEP 25 1923
SEP 25 1923
SEP 29 1922
JUL 20 1922
JUL 20 1922
JUL 20 1922
JUL 20 1922
JUL 20 1922
JUL 20 1922
JUL 20 1922
182-184
180
174-6-8
168-70
162-4
156-160
144-146-148
138-140-142
132-134-136
126-128-130
1130
1124
1118
1112-14-16
1106-08-10
135 137
131-133
127-129
123-125
119-121
115-117
147
145
143
141
103
107 ap
101
1057
1051
1045
1039
1033
1027
1021
1015-17
1100
W
S
N
E

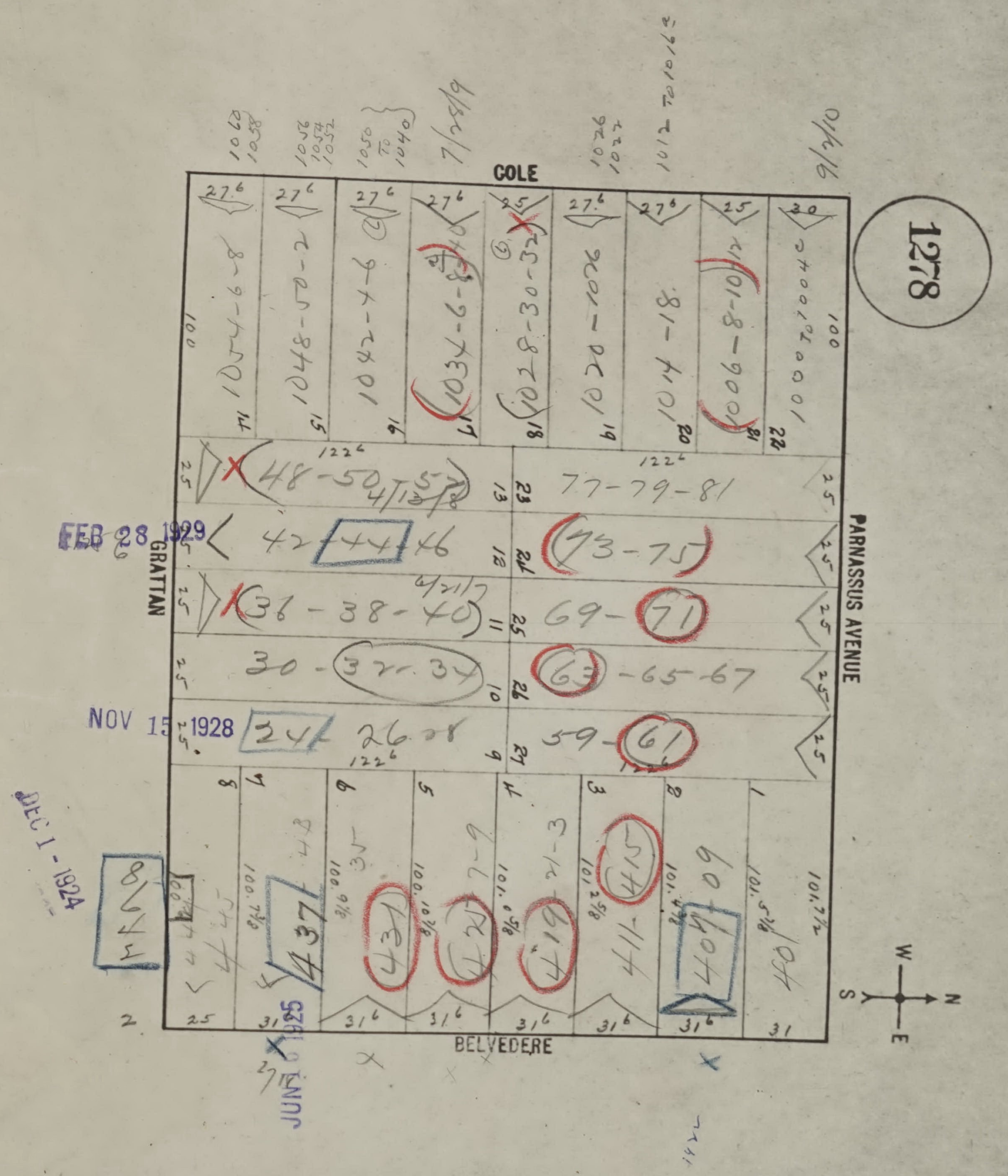
1278
COLE
PARNASSUS AVENUE
BELVEDERE
GRATTAN
N
S
E
W
FEB 28 1929
NOV 15 1928
DEC 1 1924
JUN 2 1925
1054-6-8
1048-50-2
1042-4-6
1036-8-40
1028-30-32
1020-2-4
1014-16-18
1006-8-10
1000-2-4
48-50-52
42-44-46
36-38-40
30-32-34
24-26-28
77-79-81
73-75
69-71
63-65-67
59-61
COLE

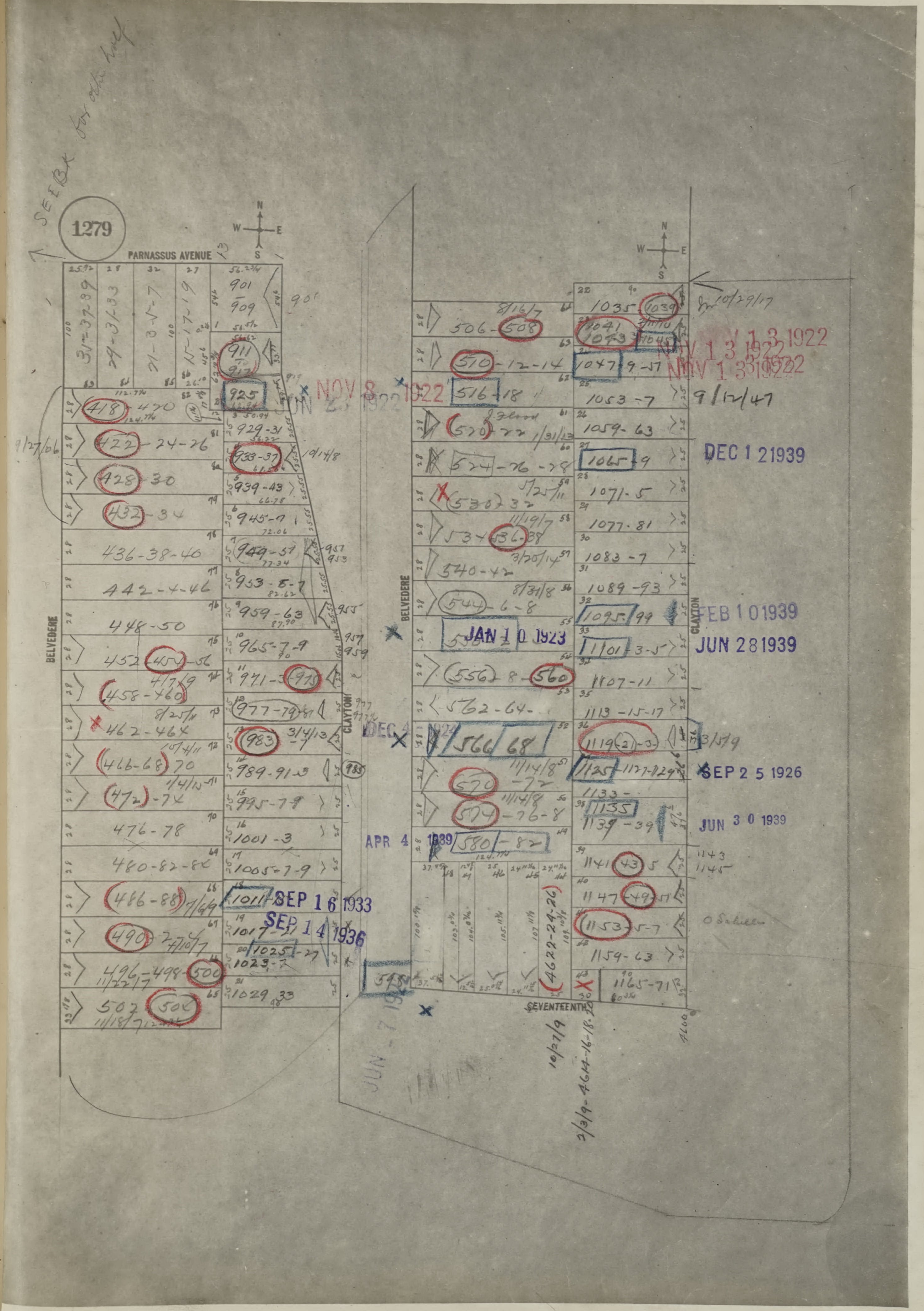
1279
SEE BK for other half
PARNASSUS AVENUE
N
W
E
S
BELVEDERE
CLAYTON
SEVENTEENTH
NOV 8 1922
JUN 2 1922
NOV 13 1922
DEC 1 2 1939
FEB 1 0 1939
JUN 28 1939
JAN 1 0 1923
SEP 2 5 1926
JUN 3 0 1939
APR 4 1939
SEP 1 6 1933
SEP 1 4 1936
JUN 7 1922
DEC 4 1924
9/12/47
10/29/17
418-420
422-24-26
428-30
432-34
436-38-40
442-4-46
448-50
452-454-56
458-460
462-464
466-68-70
472-74
476-78
480-82-84
486-88
490-92
496-498-500
502-504
901
909
911
925
929-31
933-37
939-43
945-7
949-51
953-5-7
959-63
965-7-9
971-975
977-79
983
989-91-3
995-99
1001-3
1005-7-9
1011
1017
1025-27
1029-33
506-508
510-12-14
516-18
520-22
524-26-28
530-32
534-536-38
540-42
544-6-8
556-8-560
562-64
566-68
570-72
574-76-78
580-82
1035-1039
1041-1043
1047-49-51
1053-7
1059-63
1065-9
1071-5
1077-81
1083-7
1089-93
1095-99
1101-3-5
1107-11
1113-15-17
1119-21-23
1125-1127-1129
1133-
1135
1139-39
1141-43-45
1147-49-51
1153-5-7
1159-63
1165-71
1143
1145
4622-24-26

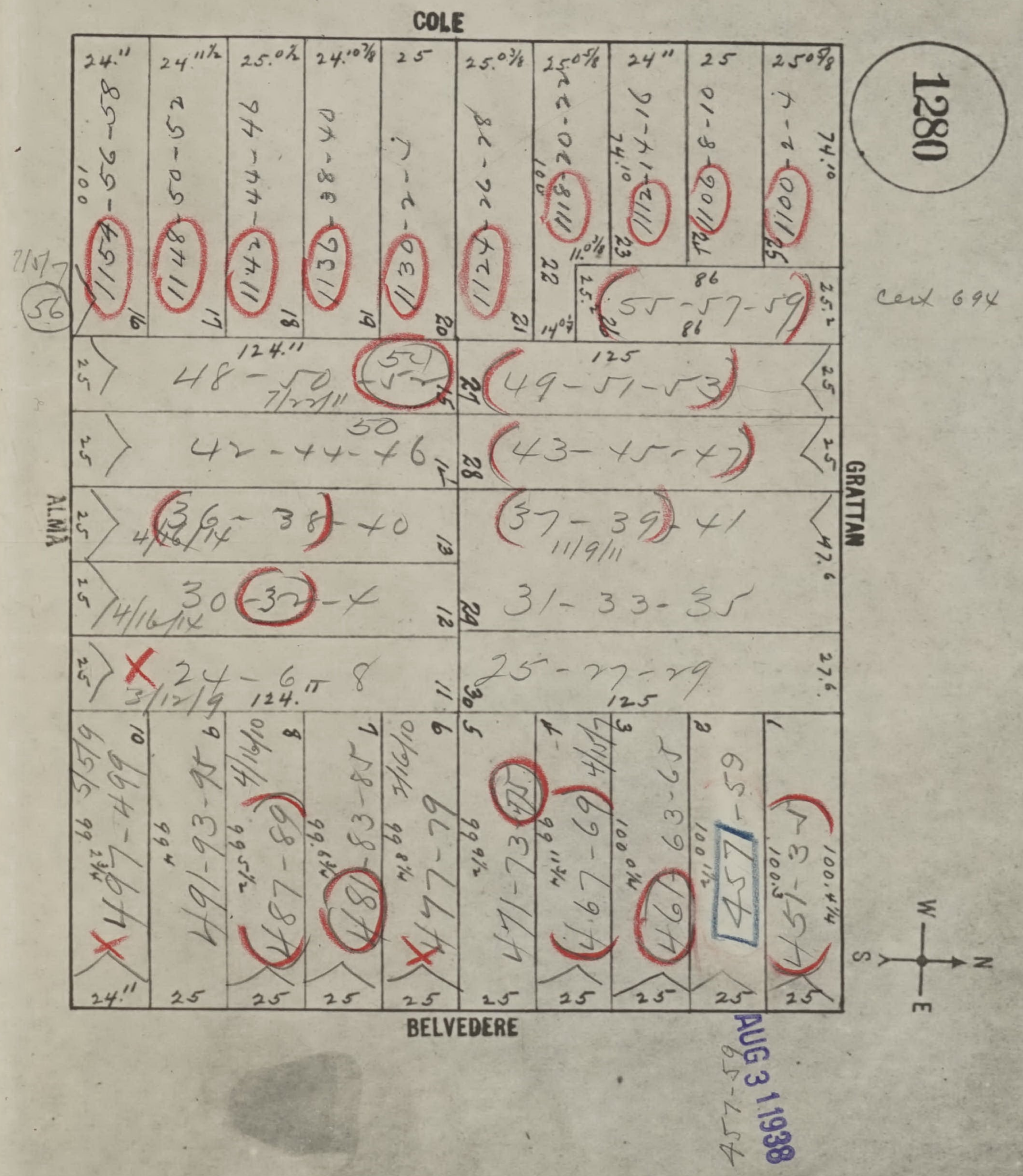
COLE
GRATTAN
BELVEDERE
ALMA
1280
1154-56-58
1148-50-52
1142-44-46
1136-38-40
1130-2-4
1124-26-28
1118-20-22
1112-14-16
1106-8-10
1100-2-4
55-57-59
48-50-52
49-51-53
42-44-46
43-45-47
36-38-40
37-39-41
30-32-4
31-33-35
24-6 & 8
25-27-29
497-499
491-93-95
487-89
481-83-85
477-79
471-73-75
467-69
461-63-65
457-59
451-53-55
N
S
E
W

Cert 694

AUG 3 1938

457-59

SAN FRANCISCO DEPARTMENT OF BUILDING INSPECTION
OFFICIAL COPY

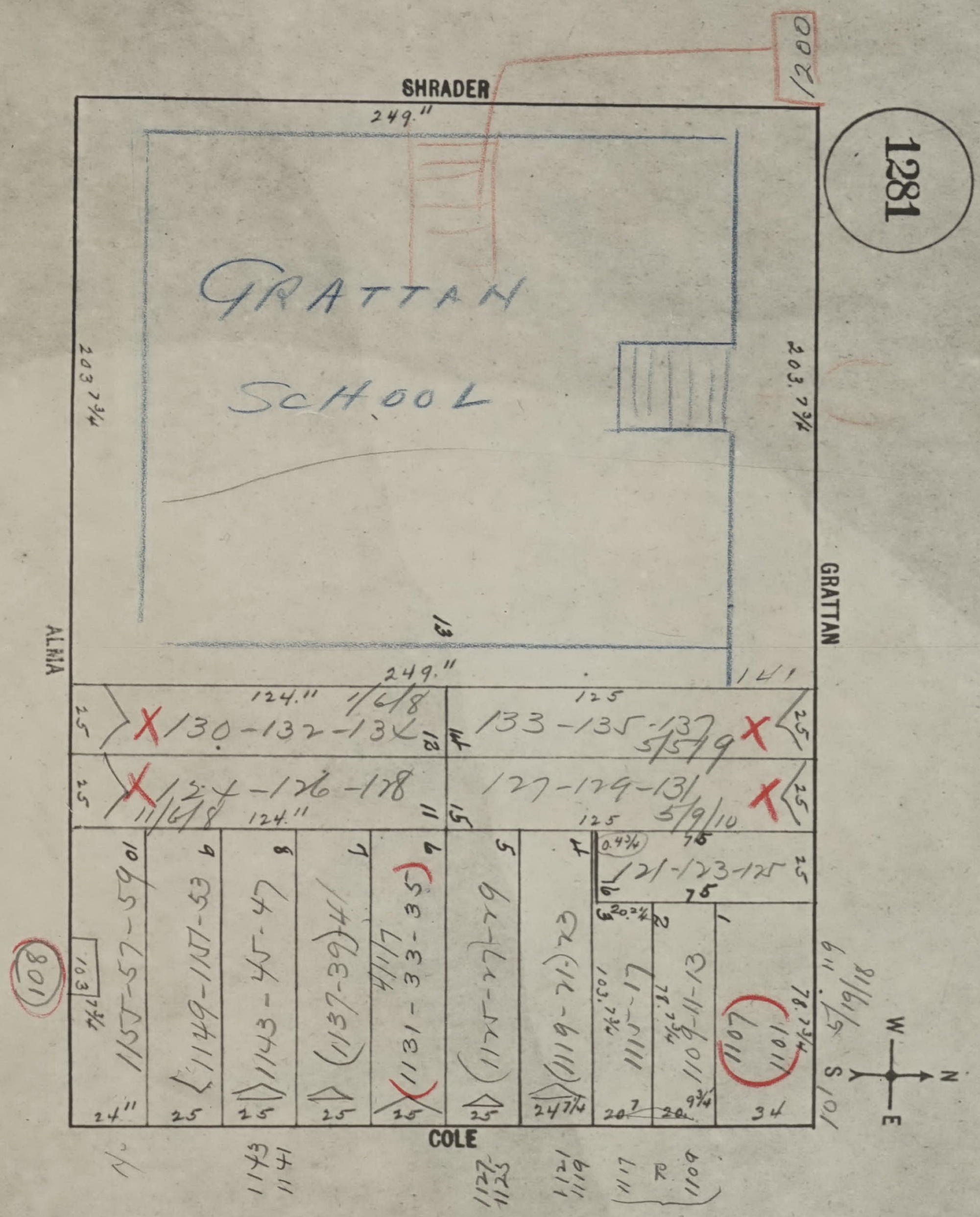
1281
SHRADER
GRATTAN
COLE
ALMA
GRATTAN SCHOOL
1200
108
249."
203.7¾
130-132-134
133-135-137
124-126-128
127-129-131
121-123-125
1155-57-59-01
1149-1151-53
1143-45-47
1137-39-41
1131-33-35
1125-27-29
1119-21-23
1115-17
1109-11-13
1101
1107
W
N
S
E

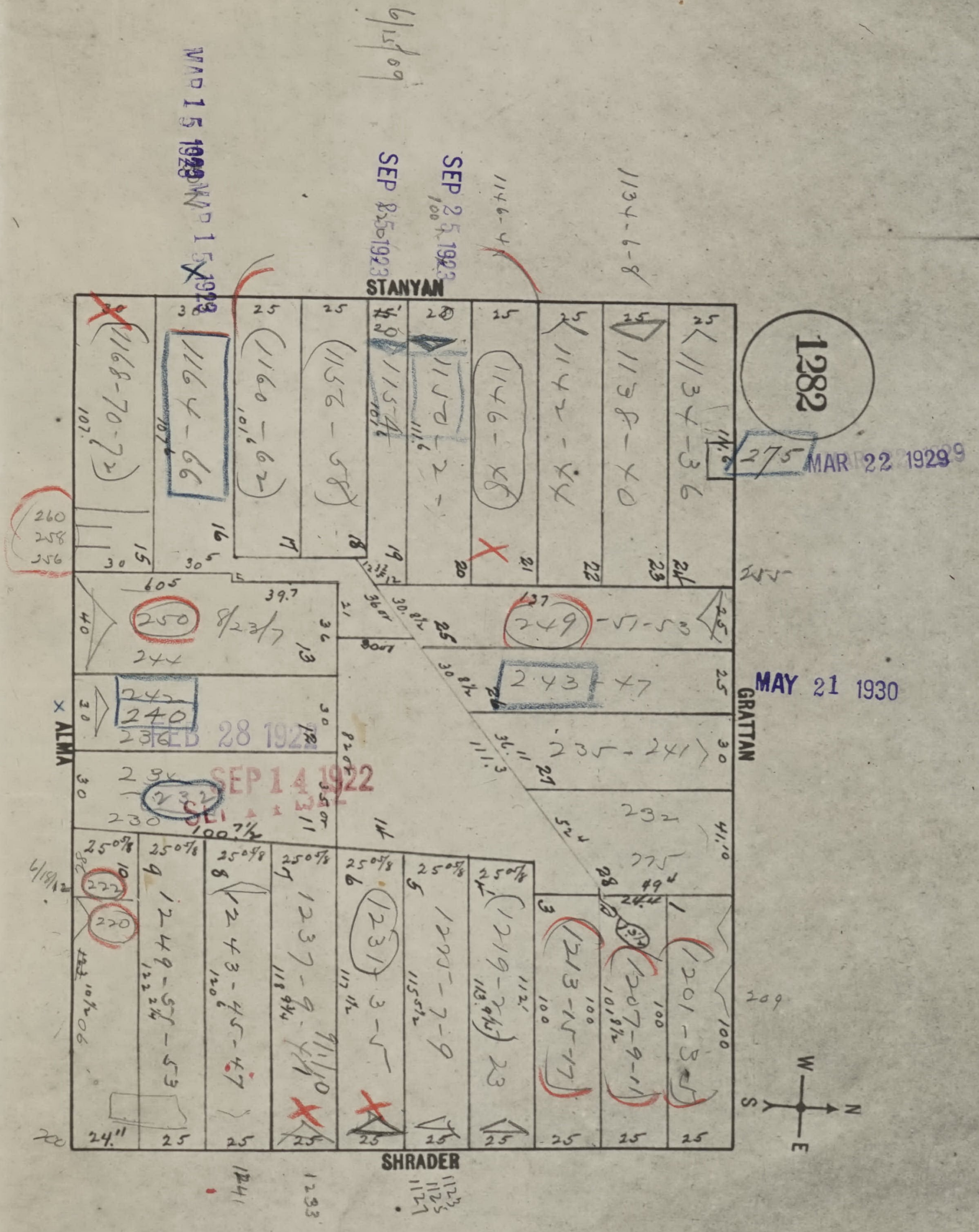
1282
STANYAN
GRATTAN
SHRADER
ALMA
MAR 22 1929
MAY 21 1930
SEP 14 1922
SEP 25 1923
MAR 15 1928
6/15/09
1168-70-72
1164-66
1160-62
1156-58
1154
1146-48
1142-44
1138-40
1134-36
250
249-51-53
240
243-47
235-241
232
1201-3-5
1207-9-11
1213-15-17
1219-21
1223-7-9
1231-3-5
1237-9
1243-45-47
1249-51-53
W
S
N
E

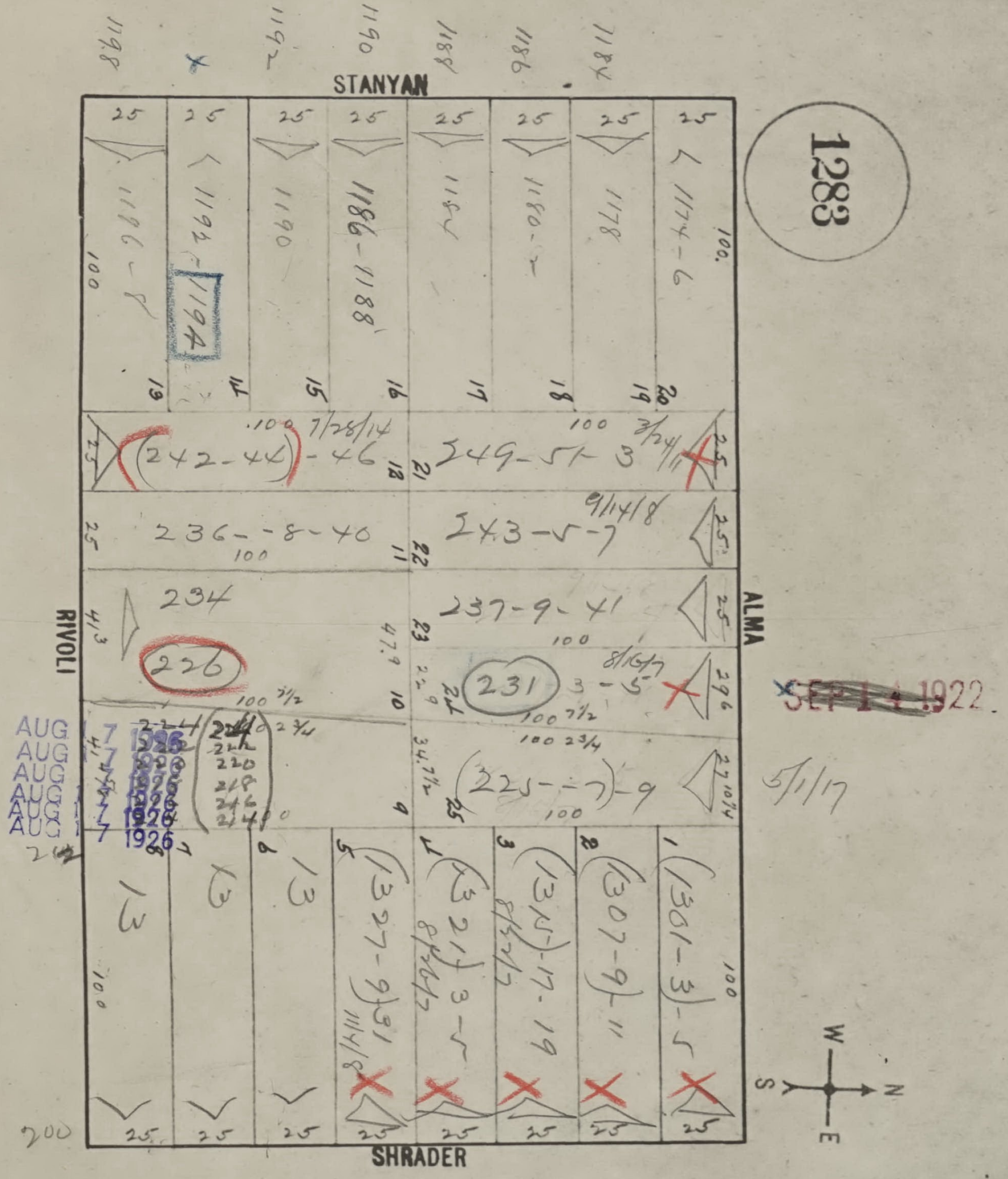
1283
STANYAN
SHRADER
RIVOLI
ALMA
W
N
S
E
1198
1192
1190
1188
1186
1184
1196-8
1192-
1194
1190
1186-1188
1184
1180-2
1178
1174-6
(242-44)-46
249-51-3
236--8-40
243-5-7
234
237-9-41
226
231
3-5
225--7-9
13
13
13
(327-9)31
(321)3-5
(315)-17-19
(307-9)-11
(301-3)-5
~~SEP 1 1922~~
AUG 7 1926
5/1/17
7/28/14
9/14/18
8/15/17
100
25

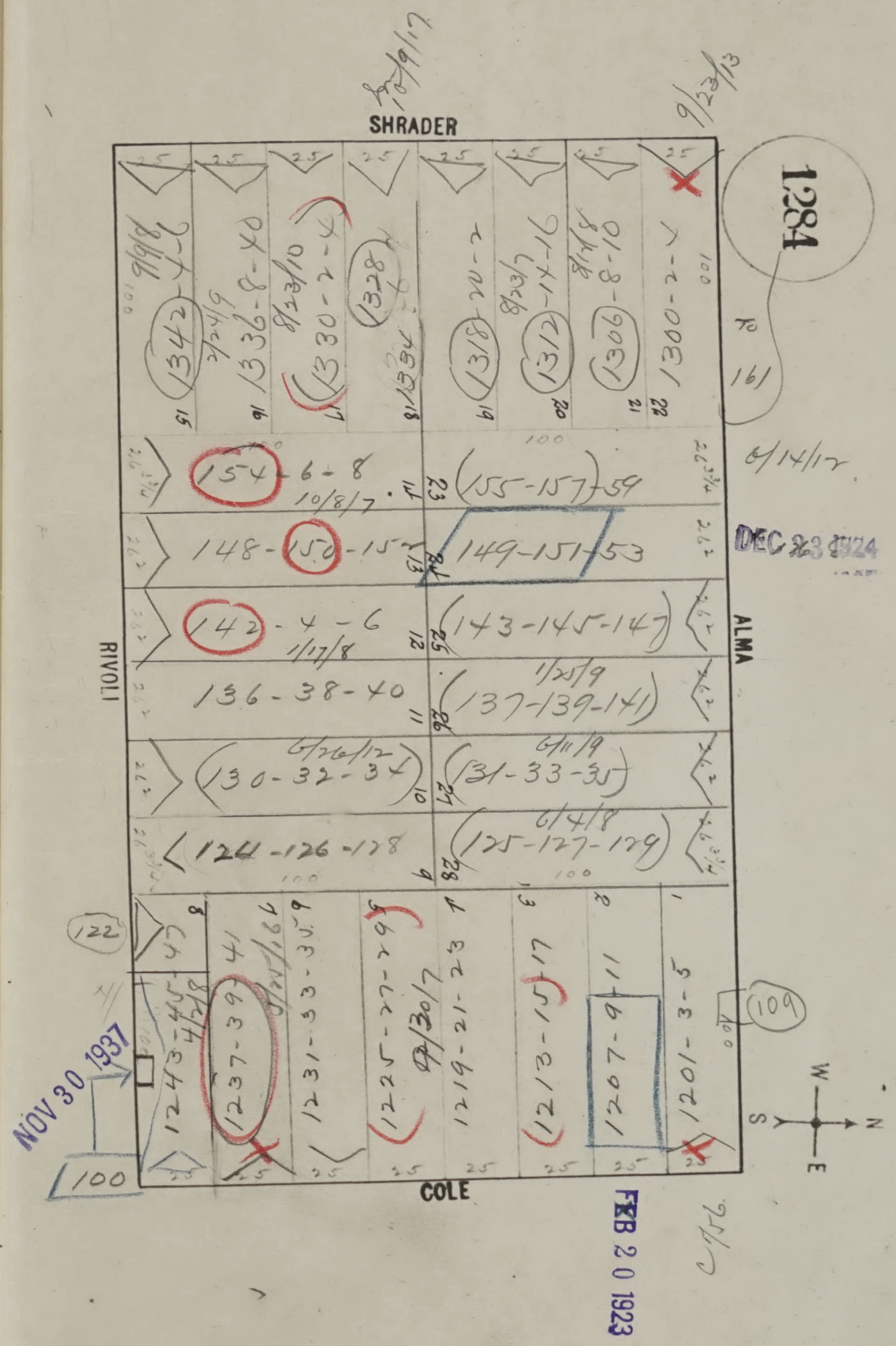
1284
SHRADER
COLE
RIVOLI
ALMA
1342
1336-8-40
1330-2-4
1328
1324
1318-20-2
1312-14-16
1306-8-10
1300-2-4
154-6-8
155-157-59
148-150-152
149-151-53
142-4-6
143-145-147
136-38-40
137-139-141
130-32-34
131-33-35
124-126-128
125-127-129
1243-45-47
1237-39-41
1231-33-35
1225-27-29
1219-21-23
1213-15-17
1207-9-11
1201-3-5
122
109
100
161
N
S
E
W
NOV 30 1937
DEC 23 1924
FEB 20 1923

SAN FRANCISCO DEPARTMENT OF BUILDING INSPECTION
OFFICIAL COPY

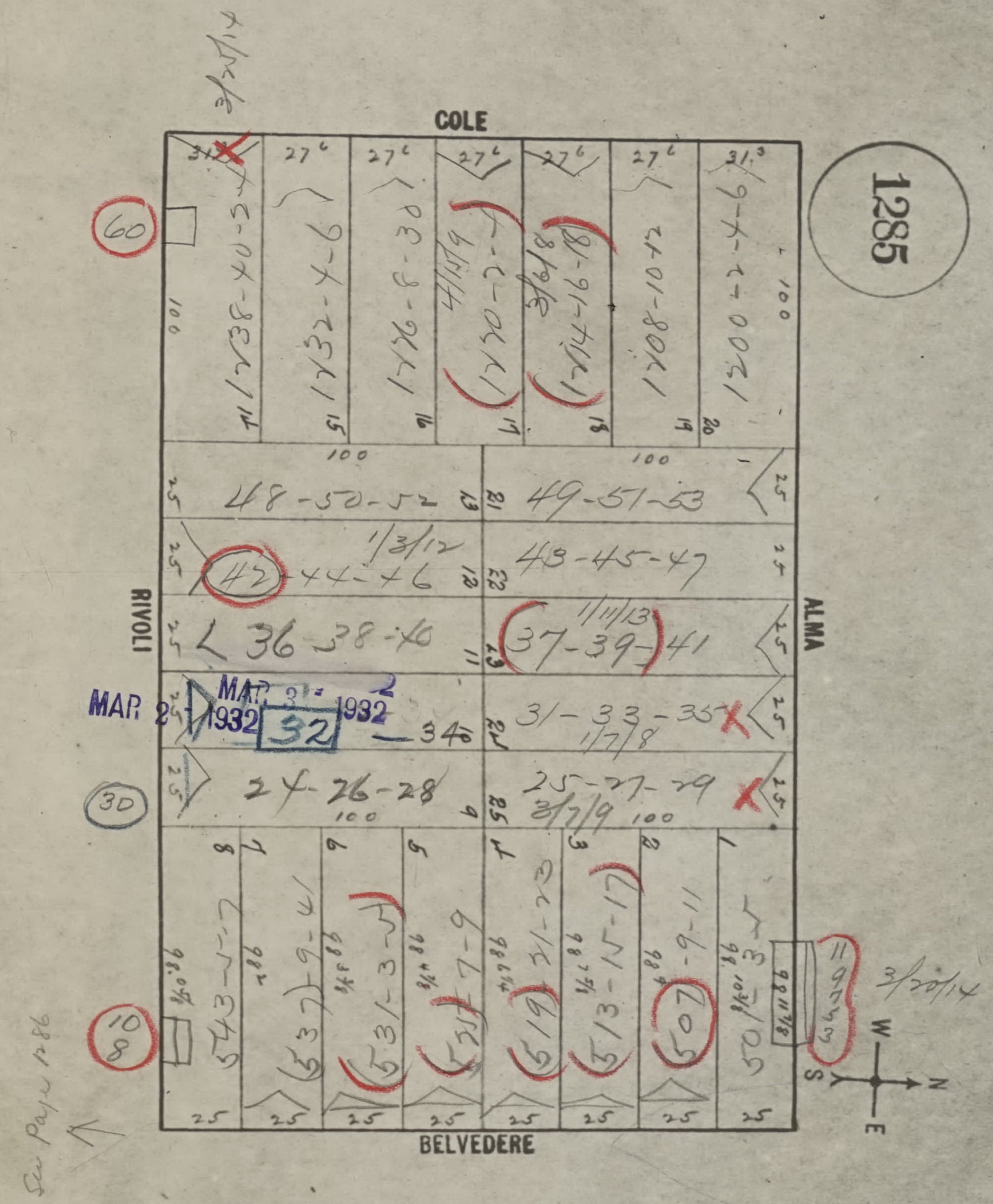
1285
COLE
RIVOLI
ALMA
BELVEDERE
W
S
N
E
60
30
10
8
100
25
27⁶
31³
48-50-52
49-51-53
1/3/12
42-44-46
43-45-47
36-38-40
1/11/13
37-39-41
MAR 2 1932
32
34
31-33-35
1/7/8
24-26-28
25-27-29
3/7/9
3/20/14

See Page 1286

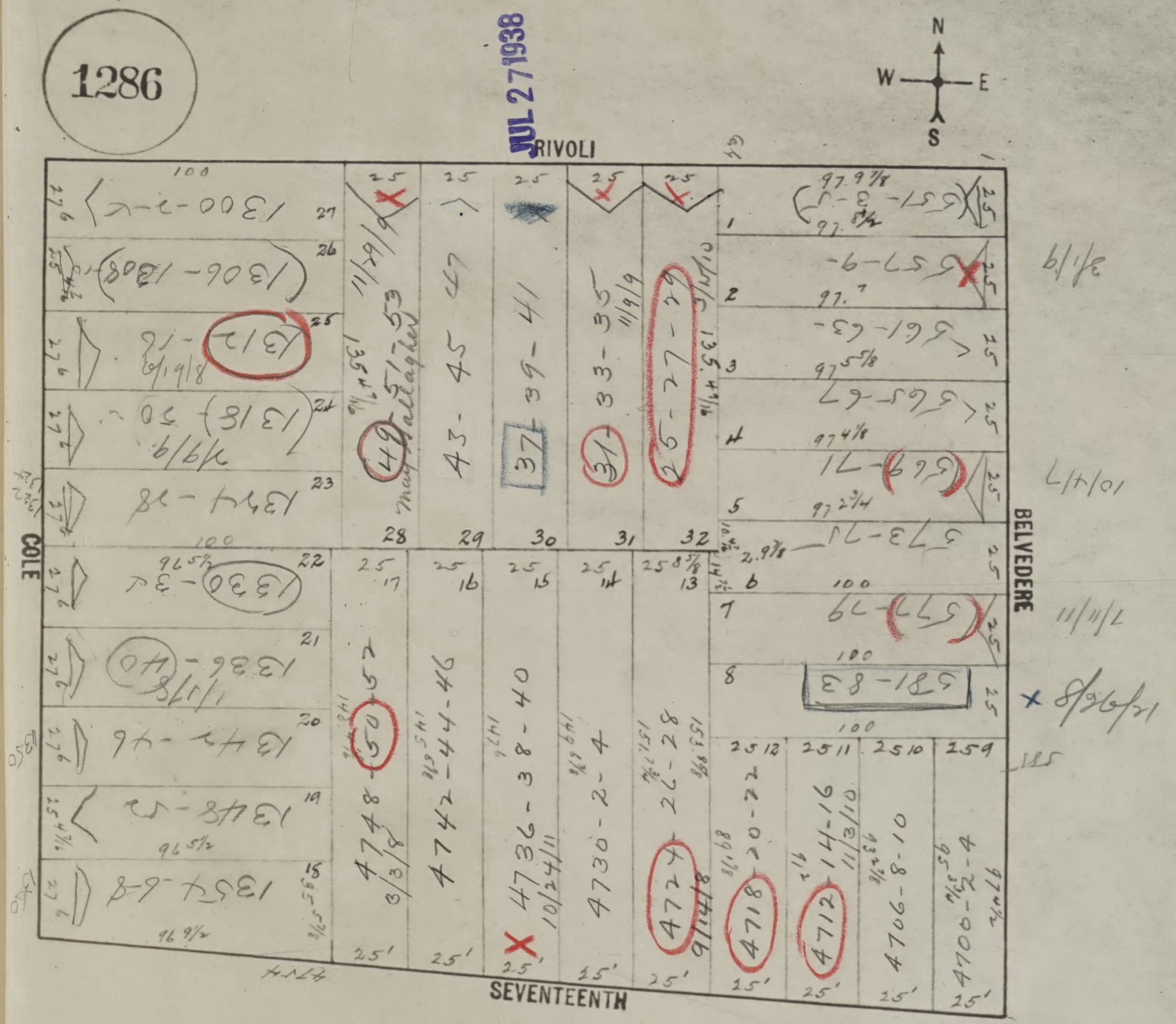
1286
JUL 27 1938
RIVOLI
COLE
BELVEDERE
SEVENTEENTH
N
W
E
S
1300-2-4
1306-1308
1312-16
1318-20
1324-28
1330-34
1336-40
1342-46
1348-52
1354-58
49-51-53
43-45-47
37-39-41
31-33-35
25-27-29
651-3-5
657-9
661-63
665-67
669-71
673-75
677-79
681-83
4748-52
4742-44-46
4736-38-40
4730-2-4
4724-26-28
4718-20-22
4712-14-16
4706-8-10
4700-2-4
100
25
25'

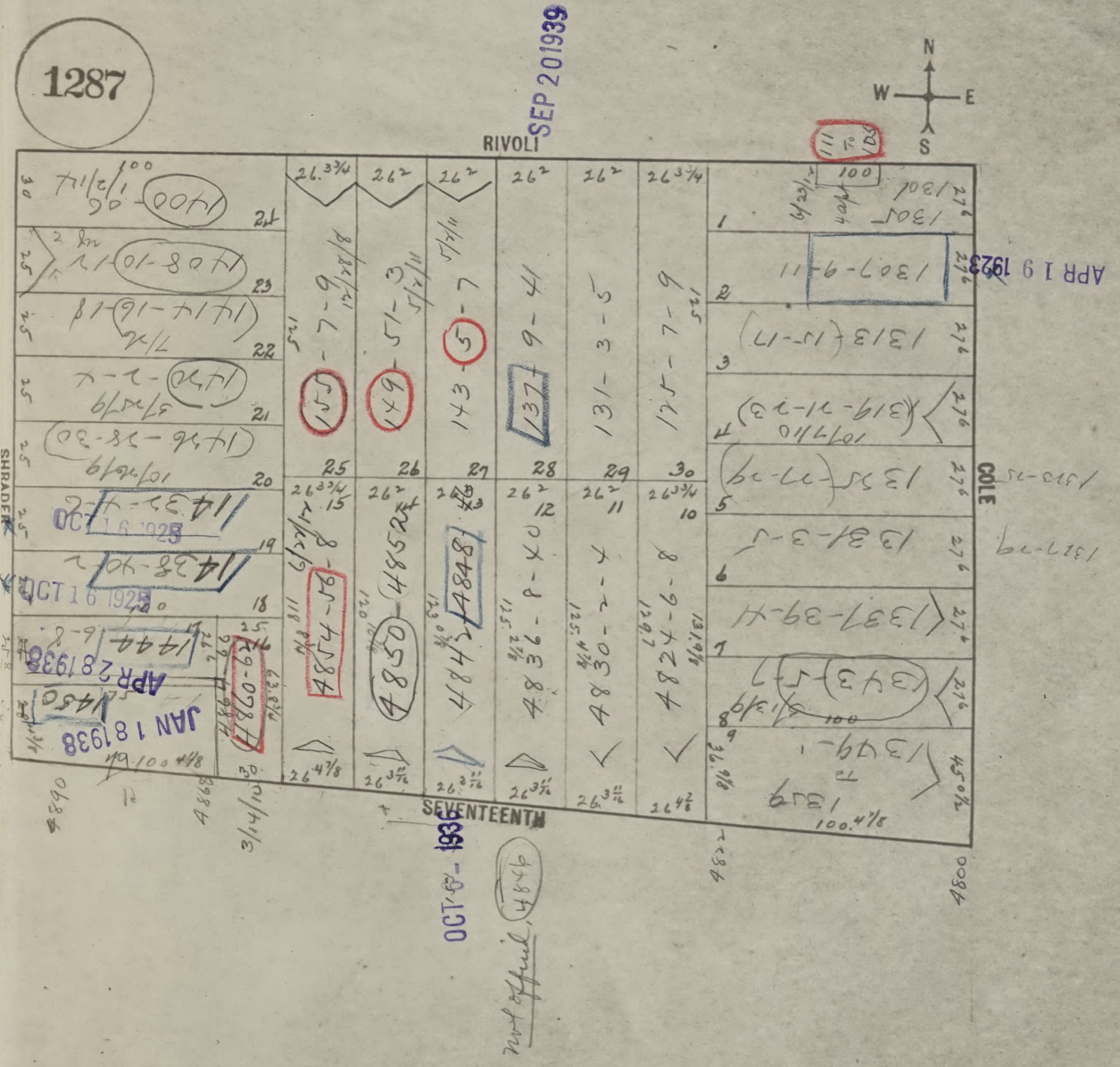
1287
SEP 20 1939
RIVOLI
N
W
E
S
COLE
SHRADER
SEVENTEENTH
APR 19 1923
OCT 16 1925
OCT 16 1925
APR 28 1938
JAN 18 1938
OCT 1936
1307-9-11
1313 (15-17)
1319-21-23
1325-27-29
1331-3-5
1337-39-41
1343-5-7
1349
1400-06
1408-10-12
1414-16-18
1420-2-4
1426-28-30
1432-4-6
1438-40-2
1444-6-8
1450
155-7-9
149-51-3
143-5-7
137-9-41
131-3-5
125-7-9
4854-58
4850-4852
4844-4848
4836-8-40
4830-2-4
4824-6-8
not official
4800
4890

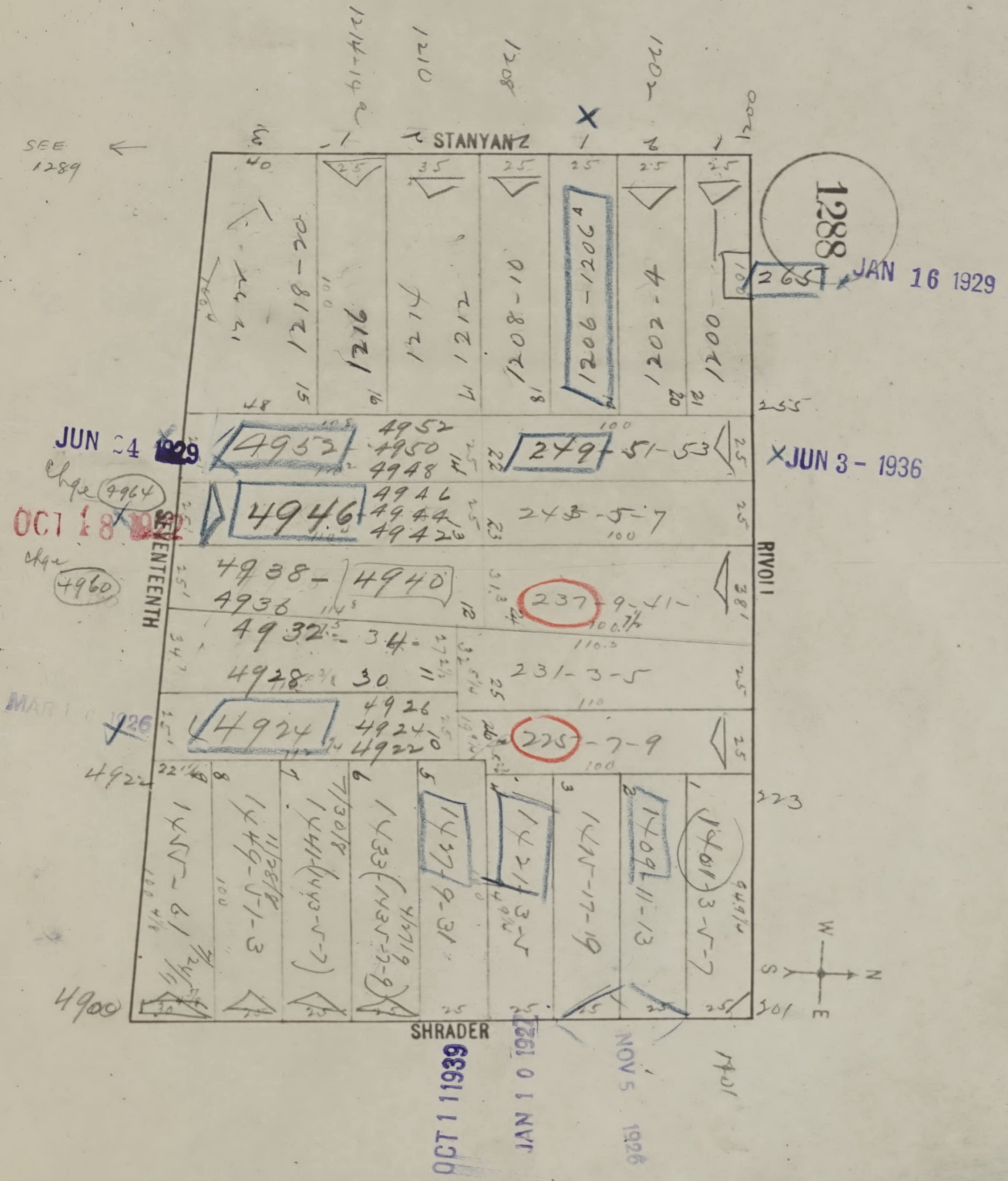
1288
STANYAN
SEVENTEENTH
RIVOLI
SHRADER
SEE 1289
1214-14
1210
1208
1202
1200
1218-20
1216
1214
1212
1208-10
1206-1206A
1202-4
1200
265
JAN 16 1929
255
4953
4952
4950
4948
279
51-53
JUN 24 1929
XJUN 3 - 1936
4964
4946
4944
4942
243-5-7
OCT 18 1932
4938
4940
4936
4960
237
9-41
4932
34
231-3-5
4928
30
MAR 10 1926
4924
4926
4922
225
7-9
4922
223
1407
1409
1411
1413
1415-17-19
1409
11-13
1401
3-5-7
4900
301
OCT 11 1939
JAN 10 1927
NOV 5 1926
1401
W
S
N
E

SAN FRANCISCO DEPARTMENT OF BUILDING INSPECTION
OFFICIAL COPY

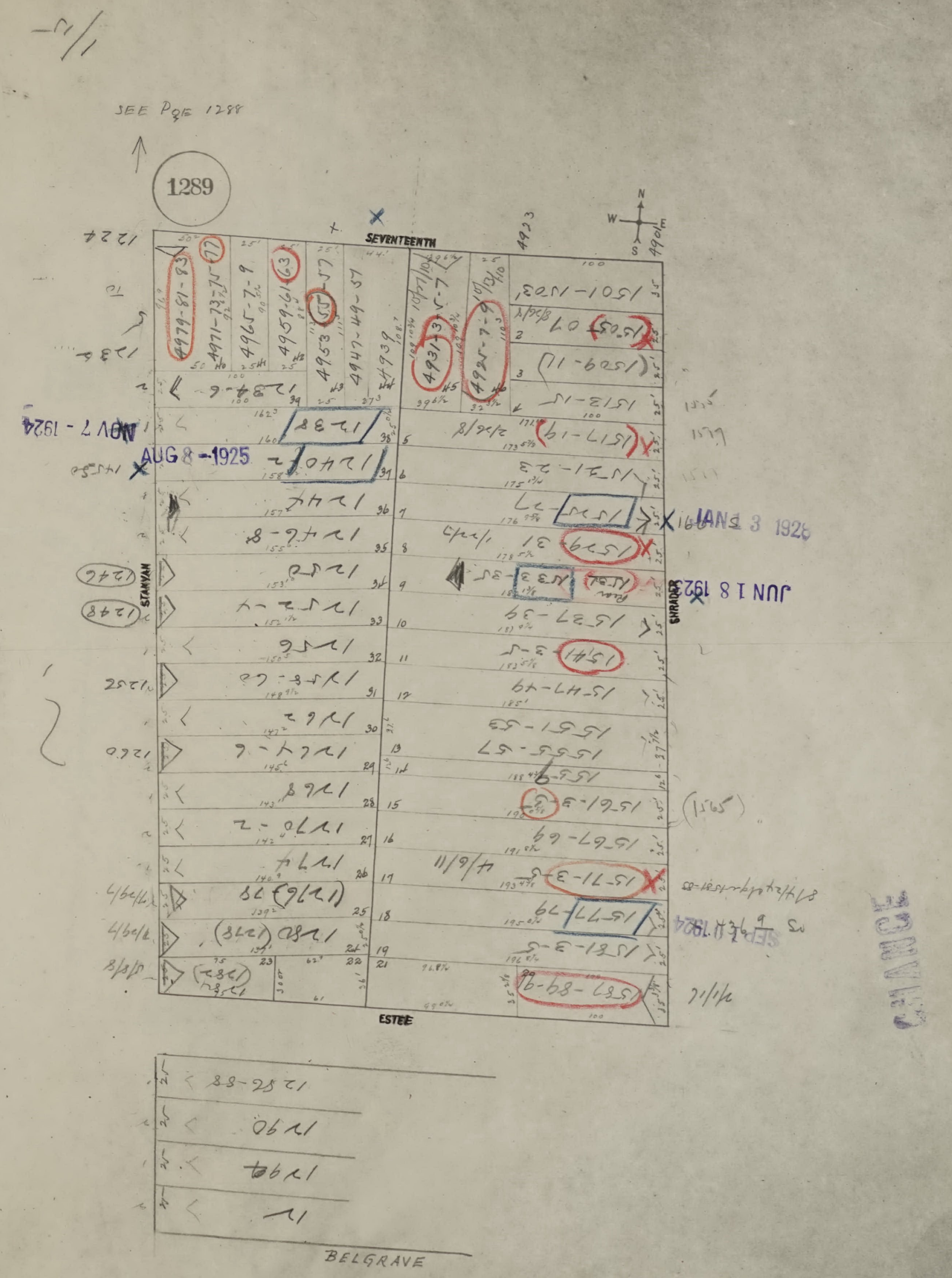
SEE Pge 1288
1289
SEVENTEENTH
N
W
E
S
STANYAN
SHRADER
ESTEE
BELGRAVE
NOV 7 - 1924
AUG 8 - 1925
JAN 3 1926
JUN 18 1924
SEP 4 1924
CHANGE

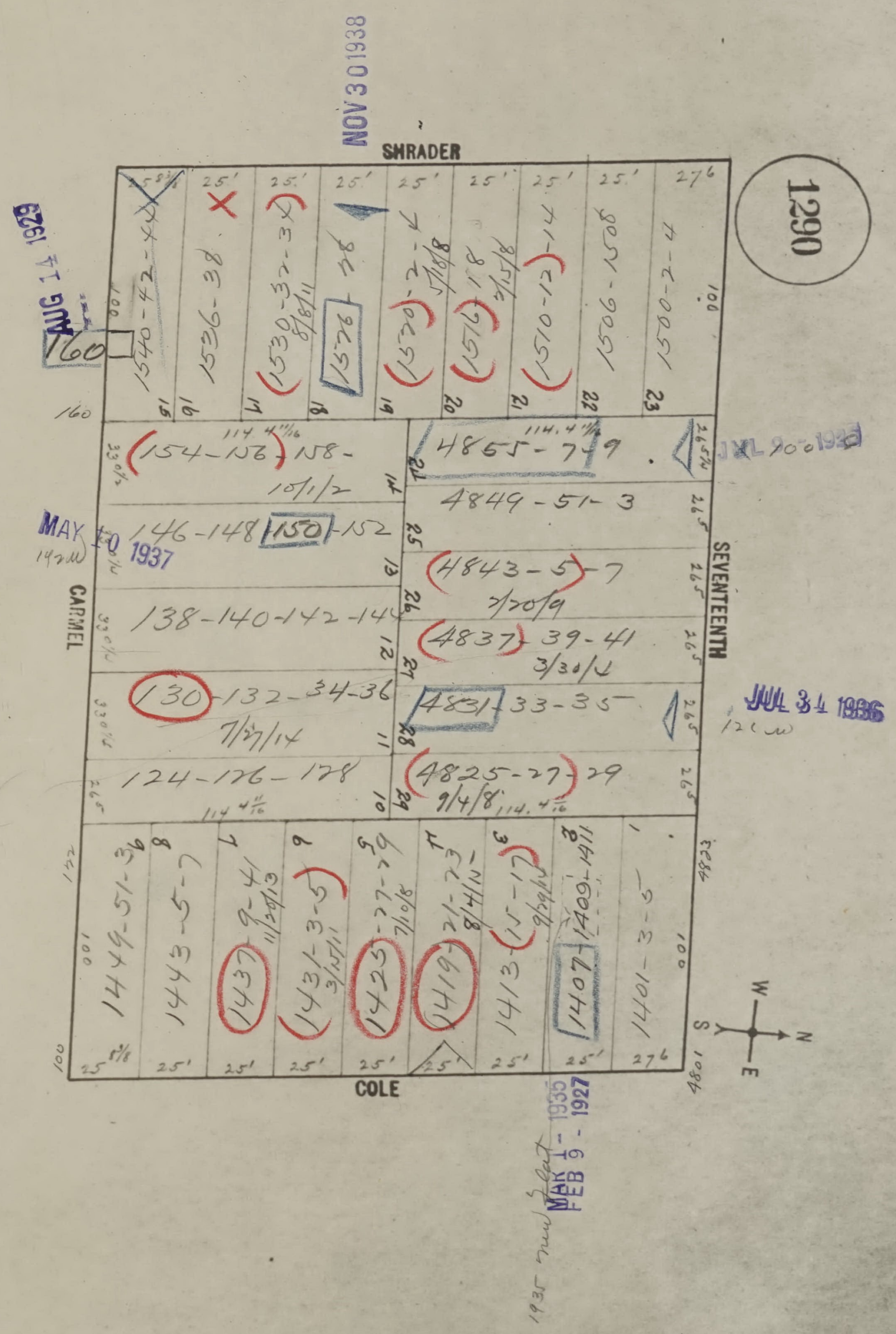
1290
SHRADER
SEVENTEENTH
COLE
CARMEL
NOV 30 1938
AUG 14 1929
MAY 10 1937
JUL 31 1936
JUL 20 1938
MAR 1 1935
FEB 9 1927
1540-42-44
1536-38
1530-32-34
1526-28
1520-22-24
1516-18
1510-12-14
1506-08
1500-02-04
160
154-156-158
146-148-150-152
138-140-142-144
130-132-34-36
124-126-128
4865-7-9
4849-51-3
4843-5-7
4837-39-41
4831-33-35
4825-27-29
1449-51-3
1443-5-7
1437-9-41
1431-3-5
1425-27-29
1419-21-23
1413-15-17
1407-1409-1411
1401-3-5
W
N
S
E

APR 22 1924

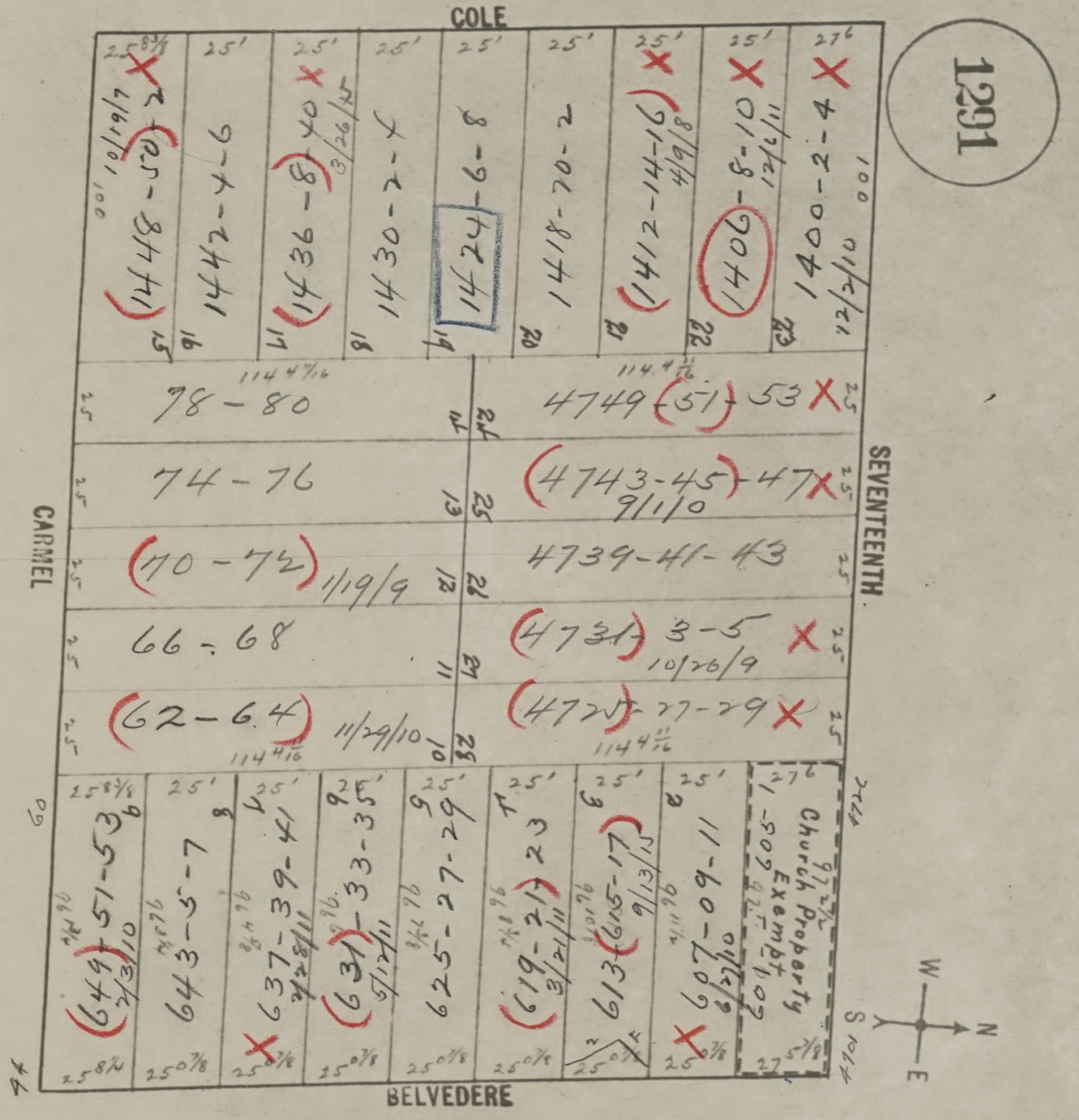
1291
COLE
SEVENTEENTH
BELVEDERE
CARMEL
1448-50
1442-4-6
1436-8-40
1430-2-4
1424-6-8
1418-20-2
1412-14-16
1406-8-10
1400-2-4
78-80
74-76
70-72
66-68
62-64
4749-51-53
4743-45-47
4739-41-43
4731-3-5
4725-27-29
649-51-53
643-5-7
637-39-41
631-33-35
625-27-29
619-21-23
613-615-17
607-09-11
Church Property Exempt
W
N
S
E

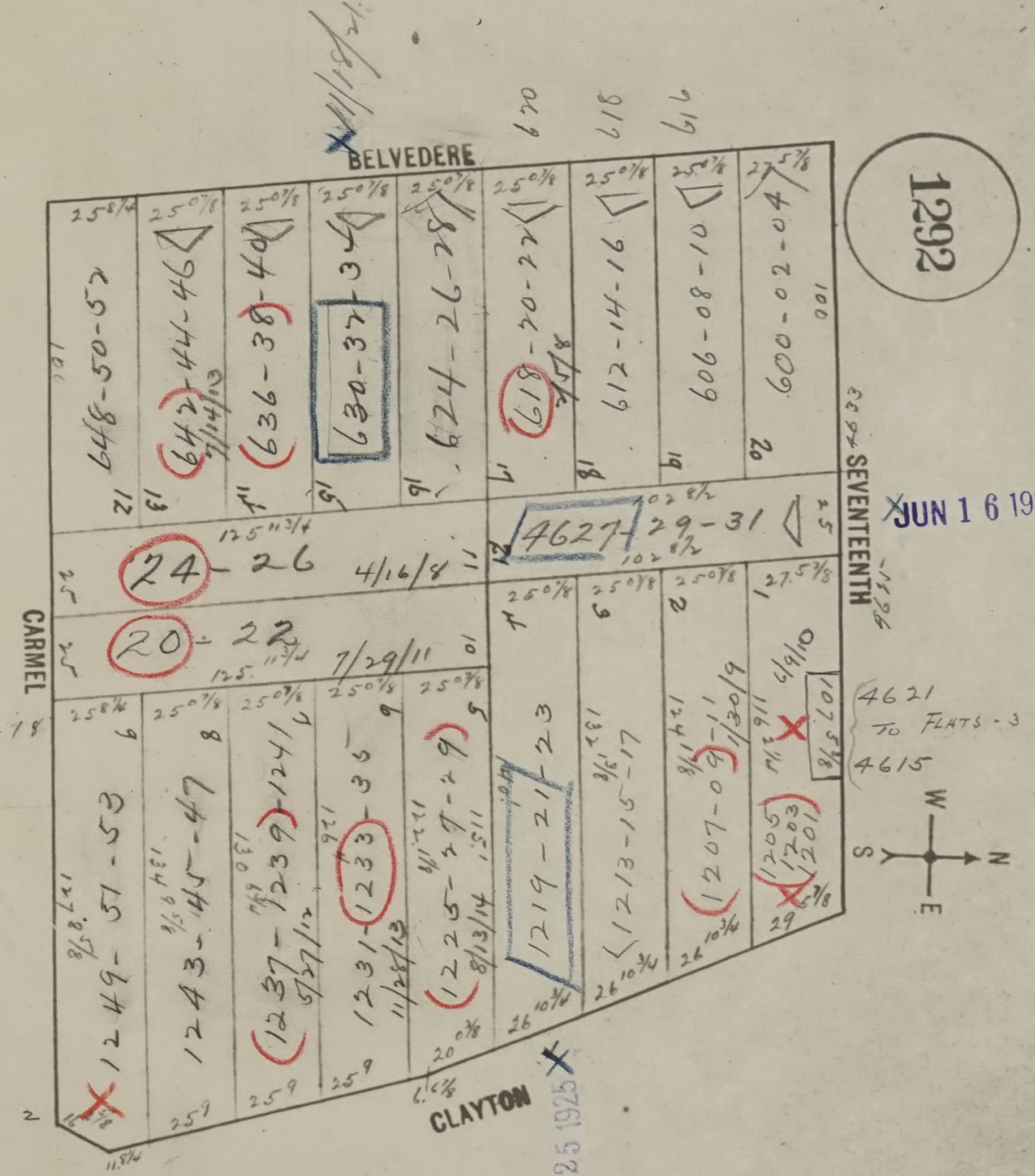
1292
BELVEDERE
SEVENTEENTH
CARMEL
CLAYTON
648-50-52
642-44-46
636-38-40
630-32
624-26-28
618-20-22
612-14-16
606-08-10
600-02-04
24-26
4/16/11
20-22
7/29/11
4627
29-31
1249-51-53
1243-45-47
1237-39-41
1231-33-35
1225-27-29
1219-21-23
1213-15-17
1207-09-11
1201-03-05
4621
To Flats - 3
4615
W
N
S
E

JUN 16 1932

JUN 25 1925

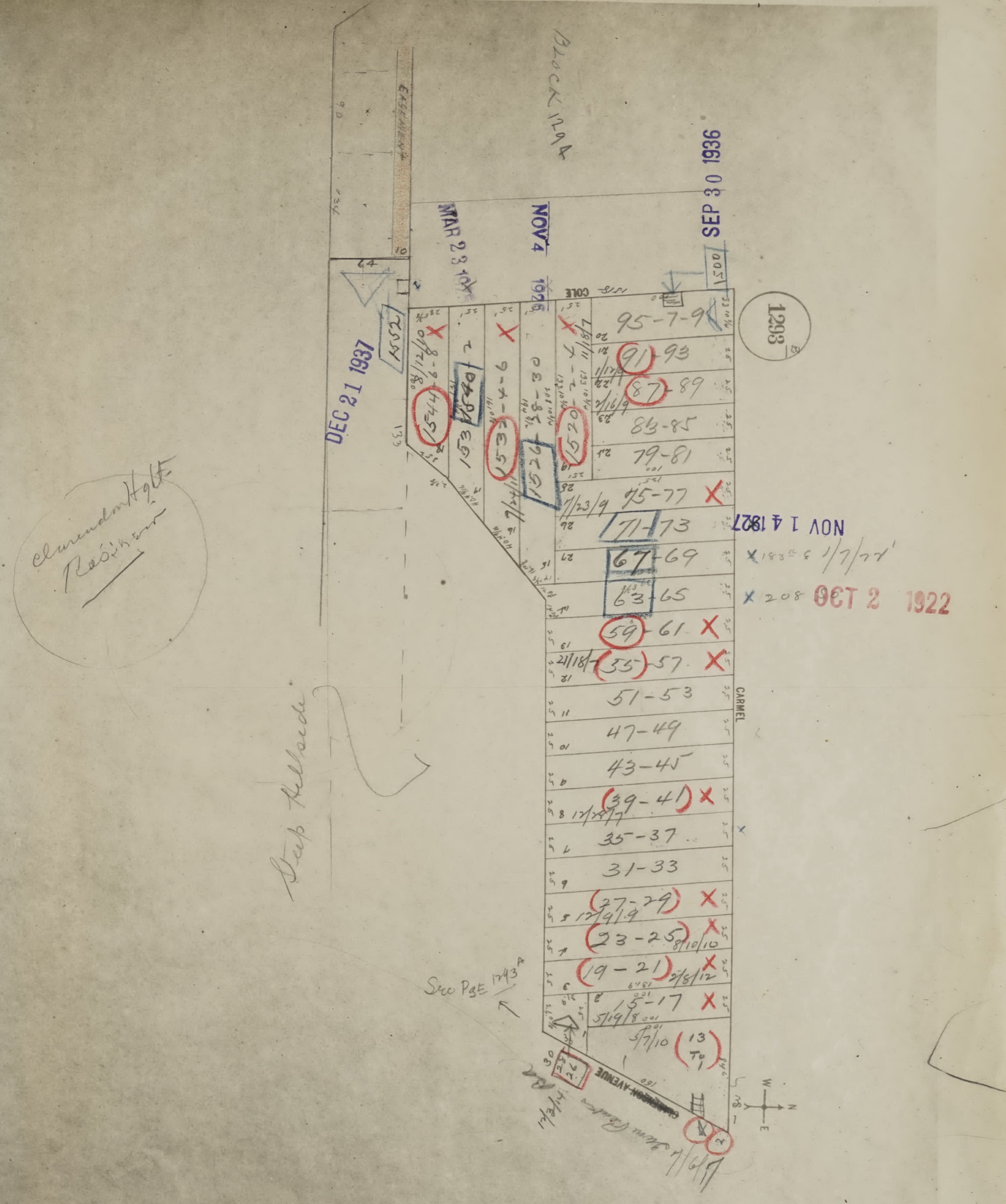
BLOCK 1294
1293
EASEMENT
COLE
CARMEL
CLARENDON AVENUE
DEC 21 1937
MAR 23 1934
NOV 4 1926
SEP 30 1936
NOV 14 1927
OCT 2 1922
1552
1544
1540
1533
1526
1520
95-7-9
91-93
87-89
83-85
79-81
75-77
71-73
67-69
63-65
59-61
55-57
51-53
47-49
43-45
39-41
35-37
31-33
27-29
23-25
19-21
15-17
13
Clarendon Hgts Residence
See Pg E 1293A
Step Sidewalk

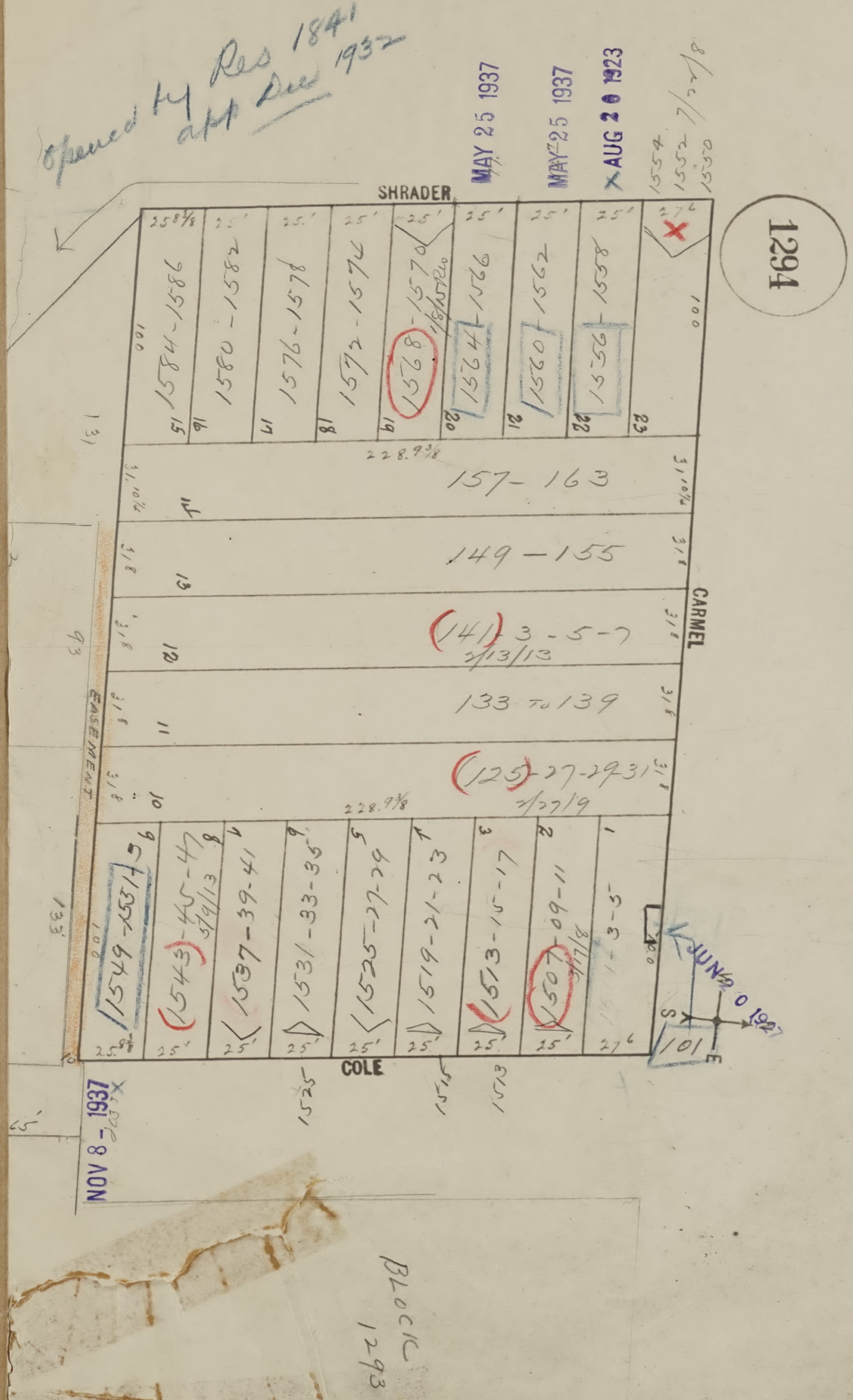
Opened by Res 1841
app Dec 1932
MAY 25 1937
MAY 25 1937
AUG 20 1923
1554
1552 7/22/8
1550
1294
SHRADER
CARMEL
COLE
EASEMENT
25 8/8
25'
27 6
1584-1586
1580-1582
1576-1578
1572-1574
1568-1570
1564-1566
1560-1562
1556-1558
15
16
17
18
19
20
21
22
23
228.9 3/8
157-163
149-155
(141) 3-5-7
5/13/13
133 to 139
(125)-27-29-31
5/27/19
1549-1551
(1543)-45-47
5/9/13
1537-39-41
1531-33-35
1525-27-29
1519-21-23
1513-15-17
1507-09-11
3/17/8
1-3-5
1
2
3
4
5
6
7
8
9
10
11
12
13
14
100
133
JUN 20 1927
101
S
E
NOV 8 - 1937
1525
1515
1513
BLOCK
1293

SAN FRANCISCO DBI DEPARTMENT OF BUILDING INSPECTION
OFFICIAL COPY

CHANGE

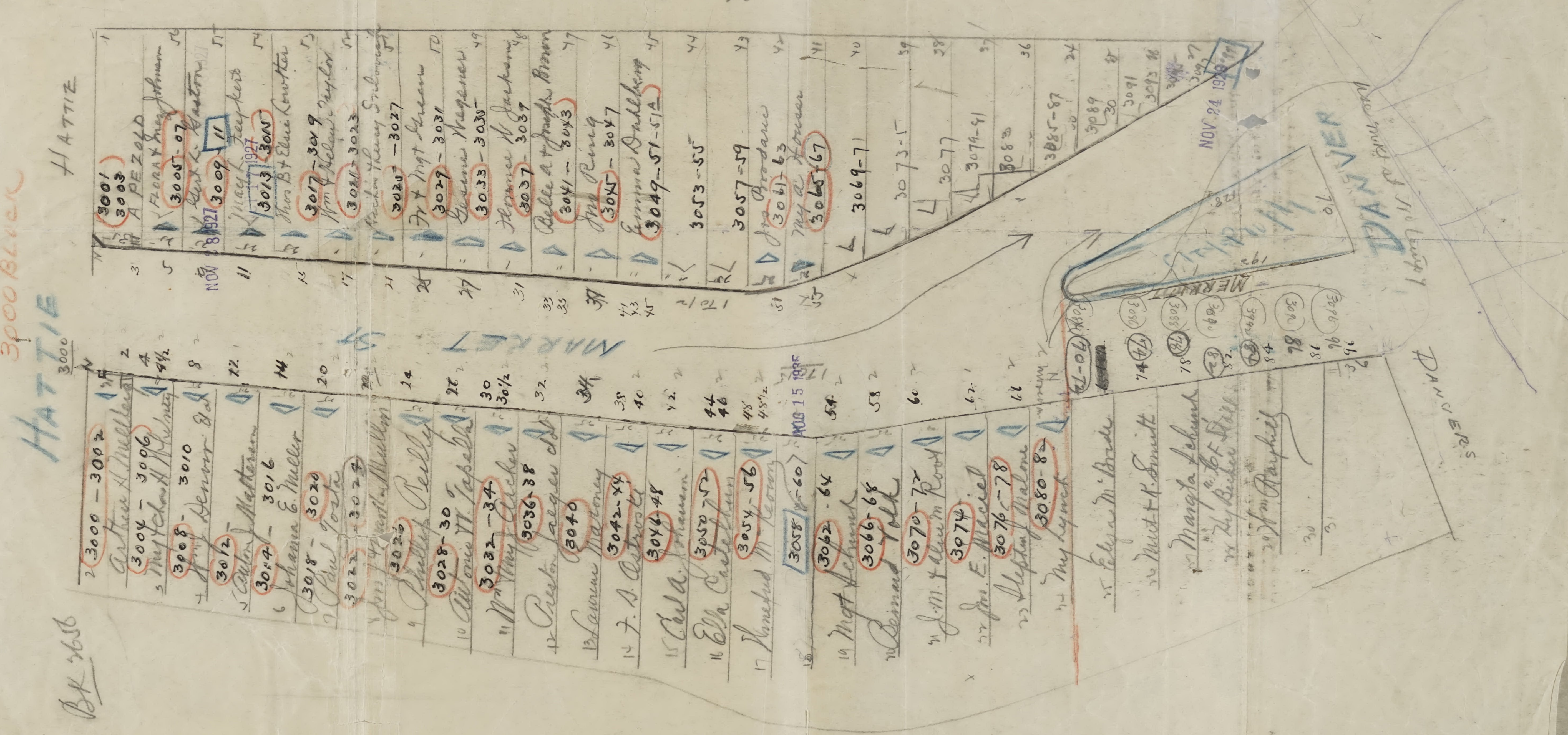
3000 BLOCK
HATTIE
MARKET ST
MERRITT
DANVERS
Bk 2656
18'
3001 3003 A PEZOLD
3005-07
3009 11
3013 3015
3017-3019
3021-3023
3025-3027
3029-3031
3033-3035
3037-3039
3041-3043
3045-3047
3049-51-51A
3053-55
3057-59
3061-63
3065-67
3069-71
3073-5
3077
3079-81
3083
3085-87
3089
3091
3093
NOV 8 1927
NOV 24 1928
3000-3002 Arthur H Mueller
3004-3006
3008-3010
3012
3014-3016 Johanna E. Miller
3018-3020
3022-3024
3026 Phillip Reilly
3028-30
3032-34
3036-38
3040 Lawrence Maloney
3042-44
3046-48
3050-52 Ella Castelhun
3054-56
3058-60
AUG 15 1925
3062-64
3066-68
3070-72
3074
3076-78 Stephen J Malone
3080-82 Mary Lynch
Ellen McBride
Magda Schmid